

GENERAL DRAWINGS

DRAWING INDEX

DRAWING NO.	TITLE	REVISION
GENERAL DRAWINGS		
SMEC_NGL_DM_LM_001_03	LOCATION MAP	03
SMEC_NGL_DM_DI_002_03	DRAWING INDEX	03
STRIP PLANS		
SMEC_NGL_DM-RD-1_STR_001 TO 008_03	STRIP PLAN - DM-RD-1	03
SMEC_NGL_DM-RD-2_1_STR_009_03	STRIP PLAN - DM-RD-2_1	03
SMEC_NGL_DM-RD-2_2_STR_010_03	STRIP PLAN - DM-RD-2_2	03
SMEC_NGL_DM-RD-2_3_STR_011_03	STRIP PLAN - DM-RD-2_3	03
SMEC_NGL_DM-RD-3_STR_012 TO 014_03	STRIP PLAN - DM-RD-3	03
SMEC_NGL_DM-RD-4_STR_015 TO 017_03	STRIP PLAN - DM-RD-4	03
SMEC_NGL_DM-RD-5_STR_018 TO 020_03	STRIP PLAN - DM-RD-5	03
SMEC_NGL_DM-RD-6_STR_021 TO 022_03	STRIP PLAN - DM-RD-6	03
SMEC_NGL_DM-RD-7_STR_023 & 024_03	STRIP PLAN - DM-RD-7	03
SMEC_NGL_DM-RD-8_STR_025 & 027_03	STRIP PLAN - DM-RD-8	03
SMEC_NGL_DM-RD-9_1_STR_027 & 031_03	STRIP PLAN - DM-RD-9_1	03
SMEC_NGL_DM-RD-9_2_STR_032_03	STRIP PLAN - DM-RD-9_2	03
TYPICAL CROSS SECTIONS		
SMEC_NGL_DM_TCS_001 TO 031_03	TYPICAL CROSS SECTION	03
PLAN & PROFILES		
SMEC_NGL_DM-RD-1_PP_001_03	PLAN & PROFILE Km 0+000 To Km 0+220	03
SMEC_NGL_DM-RD-1_PP_002_03	PLAN & PROFILE Km 0+220 To Km 0+440	03
SMEC_NGL_DM-RD-1_PP_003_03	PLAN & PROFILE Km 0+440 To Km 0+660	03
SMEC_NGL_DM-RD-1_PP_004_03	PLAN & PROFILE Km 0+660 To Km 0+880	03
SMEC_NGL_DM-RD-1_PP_005_03	PLAN & PROFILE Km 0+880 To Km 1+100	03
SMEC_NGL_DM-RD-1_PP_006_03	PLAN & PROFILE Km 1+100 To Km 1+320	03
SMEC_NGL_DM-RD-1_PP_007_03	PLAN & PROFILE Km 1+320 To Km 1+540	03
SMEC_NGL_DM-RD-1_PP_008_03	PLAN & PROFILE Km 1+540 To Km 1+760	03
SMEC_NGL_DM-RD-1_PP_009_03	PLAN & PROFILE Km 1+760 To Km 1+980	03
SMEC_NGL_DM-RD-1_PP_010_03	PLAN & PROFILE Km 1+980 To Km 2+200	03
SMEC_NGL_DM-RD-1_PP_011_03	PLAN & PROFILE Km 2+200 To Km 2+420	03
SMEC_NGL_DM-RD-1_PP_012_03	PLAN & PROFILE Km 2+420 To Km 2+640	03
SMEC_NGL_DM-RD-1_PP_013_03	PLAN & PROFILE Km 2+640 To Km 2+860	03
SMEC_NGL_DM-RD-1_PP_014_03	PLAN & PROFILE Km 2+860 To Km 3+080	03
SMEC_NGL_DM-RD-1_PP_015_03	PLAN & PROFILE Km 3+080 To Km 3+300	03
SMEC_NGL_DM-RD-1_PP_016_03	PLAN & PROFILE Km 3+300 To Km 3+491	03
SMEC_NGL_DM-RD-2_1_PP_017_03	PLAN & PROFILE Km 0+000 To Km 0+220	03
SMEC_NGL_DM-RD-2_1_PP_018_03	PLAN & PROFILE Km 0+220 To Km 0+440	03
SMEC_NGL_DM-RD-2_1_PP_019_03	PLAN & PROFILE Km 0+440 To Km 0+449	03
SMEC_NGL_DM-RD-2_2_PP_020_03	PLAN & PROFILE Km 0+449 To Km 0+690	03
SMEC_NGL_DM-RD-2_2_PP_021_03	PLAN & PROFILE Km 0+690 To Km 0+910	03
SMEC_NGL_DM-RD-2_2_PP_022_03	PLAN & PROFILE Km 0+910 To Km 0+999	03
SMEC_NGL_DM-RD-2_3_PP_023_03	PLAN & PROFILE Km 0+999 To Km 1+220	03
SMEC_NGL_DM-RD-2_3_PP_024_03	PLAN & PROFILE Km 1+220 To Km 1+233	03
SMEC_NGL_DM-RD-3_PP_025_03	PLAN & PROFILE Km 0+000 To Km 0+220	03
SMEC_NGL_DM-RD-3_PP_026_03	PLAN & PROFILE Km 0+220 To Km 0+440	03
SMEC_NGL_DM-RD-3_PP_027_03	PLAN & PROFILE Km 0+440 To Km 0+660	03
SMEC_NGL_DM-RD-3_PP_028_03	PLAN & PROFILE Km 0+660 To Km 0+880	03
SMEC_NGL_DM-RD-3_PP_029_03	PLAN & PROFILE Km 0+880 To Km 1+100	03
SMEC_NGL_DM-RD-3_PP_030_03	PLAN & PROFILE Km 1+100 To Km 1+101	03
SMEC_NGL_DM-RD-4_PP_031_03	PLAN & PROFILE Km 0+000 To Km 0+220	03
SMEC_NGL_DM-RD-4_PP_032_03	PLAN & PROFILE Km 0+220 To Km 0+440	03
SMEC_NGL_DM-RD-4_PP_033_03	PLAN & PROFILE Km 0+440 To Km 0+660	03
SMEC_NGL_DM-RD-4_PP_034_03	PLAN & PROFILE Km 0+660 To Km 0+880	03
SMEC_NGL_DM-RD-4_PP_035_03	PLAN & PROFILE Km 0+880 To Km 1+100	03
SMEC_NGL_DM-RD-4_PP_036_03	PLAN & PROFILE Km 1+100 To Km 1+119	03
SMEC_NGL_DM-RD-5_PP_037_03	PLAN & PROFILE Km 0+000 To Km 0+220	03
SMEC_NGL_DM-RD-5_PP_038_03	PLAN & PROFILE Km 0+220 To Km 0+440	03

DRAWING NO.	TITLE	REVISION
SMEC_NGL_DM-RD-5_PP_039_03	PLAN & PROFILE Km 0+440 To Km 0+660	03
SMEC_NGL_DM-RD-5_PP_040_03	PLAN & PROFILE Km 0+660 To Km 0+880	03
SMEC_NGL_DM-RD-5_PP_041_03	PLAN & PROFILE Km 0+880 To Km 1+017	03
SMEC_NGL_DM-RD-6_PP_042_03	PLAN & PROFILE Km 0+000 To Km 0+220	03
SMEC_NGL_DM-RD-6_PP_043_03	PLAN & PROFILE Km 0+220 To Km 0+440	03
SMEC_NGL_DM-RD-6_PP_044_03	PLAN & PROFILE Km 0+440 To Km 0+660	03
SMEC_NGL_DM-RD-6_PP_045_03	PLAN & PROFILE Km 0+660 To Km 0+782	03
SMEC_NGL_DM-RD-7_PP_046_03	PLAN & PROFILE Km 0+000 To Km 0+220	03
SMEC_NGL_DM-RD-7_PP_047_03	PLAN & PROFILE Km 0+220 To Km 0+440	03
SMEC_NGL_DM-RD-7_PP_048_03	PLAN & PROFILE Km 0+440 To Km 0+660	03
SMEC_NGL_DM-RD-7_PP_049_03	PLAN & PROFILE Km 0+660 To Km 0+721	03
SMEC_NGL_DM-RD-8_PP_050_03	PLAN & PROFILE Km 0+000 To Km 0+220	03
SMEC_NGL_DM-RD-8_PP_051_03	PLAN & PROFILE Km 0+220 To Km 0+440	03
SMEC_NGL_DM-RD-8_PP_052_03	PLAN & PROFILE Km 0+440 To Km 0+660	03
SMEC_NGL_DM-RD-8_PP_053_03	PLAN & PROFILE Km 0+660 To Km 0+880	03
SMEC_NGL_DM-RD-8_PP_054_03	PLAN & PROFILE Km 0+880 To Km 1+100	03
SMEC_NGL_DM-RD-8_PP_055_03	PLAN & PROFILE Km 1+100 To Km 1+320	03
SMEC_NGL_DM-RD-8_PP_056_03	PLAN & PROFILE Km 1+320 To Km 1+379	03
SMEC_NGL_DM-RD-9_1_PP_057_03	PLAN & PROFILE Km 0+000 To Km 0+220	03
SMEC_NGL_DM-RD-9_1_PP_058_03	PLAN & PROFILE Km 0+220 To Km 0+440	03
SMEC_NGL_DM-RD-9_1_PP_059_03	PLAN & PROFILE Km 0+440 To Km 0+660	03
SMEC_NGL_DM-RD-9_1_PP_060_03	PLAN & PROFILE Km 0+660 To Km 0+880	03
SMEC_NGL_DM-RD-9_1_PP_061_03	PLAN & PROFILE Km 0+880 To Km 1+100	03
SMEC_NGL_DM-RD-9_1_PP_062_03	PLAN & PROFILE Km 1+100 To Km 1+320	03
SMEC_NGL_DM-RD-9_1_PP_063_03	PLAN & PROFILE Km 1+320 To Km 1+540	03
SMEC_NGL_DM-RD-9_1_PP_064_03	PLAN & PROFILE Km 1+540 To Km 1+576	03
SMEC_NGL_DM-RD-9_2_PP_065_03	PLAN & PROFILE Km 1+576 To Km 1+800	03
SMEC_NGL_DM-RD-9_2_PP_066_03	PLAN & PROFILE Km 1+800 To Km 1+830	03
STANDARD DRAWINGS		
SMEC_NGL_DIM_SIGN_001_03	STANDARD DRAWING - MANDATORY & REGULATORY ROAD SIGN	03
SMEC_NGL_DIM_SIGN_002_03	STANDARD DRAWING - CAUTIONERY & WARNING SIGN	03
SMEC_NGL_DIM_SIGN_003_03	STANDARD DRAWING - INFORMATORY ROAD SIGN	03
SMEC_NGL_DIM_PSB_004_03	STANDARD DRAWING - ROAD SIGN SCHEDULE	03
SMEC_NGL_DIM_DELL_005_03	STANDARD DRAWING - TYPICAL ROAD DELINATOR DETAIL	03
SMEC_NGL_DIM_T-JUNC_006_03	STANDARD DRAWING - T- JUNCTION DETAIL	03
SMEC_NGL_DIM_Y-JUNC_007_03	STANDARD DRAWING - Y- JUNCTION DETAIL	03
SMEC_NGL_DIM_Y-JUNC_008_03	STANDARD DRAWING - Y- JUNCTION DETAIL	03
SMEC_NGL_DIM_CUR_009_03	STANDARD DRAWING - TICAL CURVE WIDENING DETAIL	03
SMEC_NGL_DIM_TBM_010_03	STANDARD DRAWING - TBM DETAIL	03
SMEC_NGL_DIM_MRK_012_03	STANDARD DRAWING - TYPICAL ROAD MARKING DETAIL	03
SMEC_NGL_DIM_HVC_013_03	STANDARD DRAWING - TYPICAL HORIZONTAL & VERTICAL CURVE	03
SMEC_NGL_DIM_SLP_014_03	STANDARD DRAWING - TYPICAL SUPERELEVATION DETAIL	03
EXISTING PLANS		
SMEC_NGL_DM-RD-1_EP_001 TO 008_03	EXISTING PLAN - DM-RD-1	03
SMEC_NGL_DM-RD-2_1_EP_009_03	EXISTING PLAN - DM-RD-2_1	03
SMEC_NGL_DM-RD-2_2_EP_010_03	EXISTING PLAN - DM-RD-2_2	03
SMEC_NGL_DM-RD-2_3_EP_011_03	EXISTING PLAN - DM-RD-2_3	03
SMEC_NGL_DM-RD-3_EP_012 TO 014_03	EXISTING PLAN - DM-RD-3	03
SMEC_NGL_DM-RD-4_EP_015 TO 017_03	EXISTING PLAN - DM-RD-4	03
SMEC_NGL_DM-RD-5_EP_018 TO 020_03	EXISTING PLAN - DM-RD-5	03
SMEC_NGL_DM-RD-6_EP_021 TO 022_03	EXISTING PLAN - DM-RD-6	03
SMEC_NGL_DM-RD-7_EP_023 & 024_03	EXISTING PLAN - DM-RD-7	03
SMEC_NGL_DM-RD-8_EP_025 & 027_03	EXISTING PLAN - DM-RD-8	03
SMEC_NGL_DM-RD-9_1_EP_027 & 031_03	EXISTING PLAN - DM-RD-9_1	03
SMEC_NGL_DM-RD-9_2_EP_032_03	EXISTING PLAN - DM-RD-9_2	03

KEY VIEW:-



LEGEND:-

MAP NOTE:

1. Project Co-ordination System, UTM Zone 46N, Datum WGS 84.

STATUS: Revised DPR Design Drawings

CLIENT:

**URBAN DEVELOPMENT
DEPARTMENT,
GOVT. OF NAGALAND**

CONSULTANT:

**SMEC India Pvt Ltd**
1st Floor, Novus Tower,
West Wing, Plot Number - 18, Sector - 18,
Gurugram - 122015 (Haryana), India

PROJECT TITLE:

**ADB LOAN NO. 54166-001/6045/2022
NAGALAND URBAN INFRASTRUCTURE
DEVELOPMENT PROJECT**

NAME OF TOWN :

DIMAPUR

DRAWING TITLE:

DRAWING INDEX

SOURCE:

PDMC NAGALAND

FILE LOCATION:

SMEC/NGL/DIM/DI/002

(Sheet 1 of 2)

PROJECT CODE:	7061672	SIZE:	A2	REV NO:	R3	DATE:	DEC-2025
DRAWN BY	DESIGNED BY	CHECKED BY	ISSUED BY	SCALE:			
H.P	N.M	N.K	A.D				

DRAWING NO	TITLE	REVISION
DETAILED CROSS SECTIONS		
SMEC_NGL_DM-RD-1_DCS_001 TO 023_1031	DETAILED CROSS SECTION_Km. 0-000 To Km. 3-491	03
SMEC_NGL_DM-RD-2_1_DCS_024 TO 077_1031	DETAILED CROSS SECTION_Km. 0-000 To Km. 0-469	03
SMEC_NGL_DM-RD-2_2_DCS_028 TO 031_1031	DETAILED CROSS SECTION_Km. 0-469 To Km. 0-999	03
SMEC_NGL_DM-RD-2_3_DCS_032 TO 033_1031	DETAILED CROSS SECTION_Km. 0-999 To Km. 1-233	03
SMEC_NGL_DM-RD-3_DCS_034 TO 041_1031	DETAILED CROSS SECTION_Km. 0-000 To Km. 1-161	03
SMEC_NGL_DM-RD-4_DCS_042 TO 049_1031	DETAILED CROSS SECTION_Km. 0-000 To Km. 1-119	03
SMEC_NGL_DM-RD-5_DCS_050 TO 056_1031	DETAILED CROSS SECTION_Km. 0-000 To Km. 1-017	03
SMEC_NGL_DM-RD-6_DCS_057 TO 062_1031	DETAILED CROSS SECTION_Km. 0-000 To Km. 0-782	03
SMEC_NGL_DM-RD-7_DCS_063 TO 067_1031	DETAILED CROSS SECTION_Km. 0-000 To Km. 0-721	03
SMEC_NGL_DM-RD-8_DCS_068 TO 090_1031	DETAILED CROSS SECTION_Km. 0-000 To Km. 1-379	03
SMEC_NGL_DM-RD-9_1_DCS_091 TO 102_1031	DETAILED CROSS SECTION_Km. 0-000 To Km. 1-576	03
SMEC_NGL_DM-RD-9_2_DCS_102 & 104_1031	DETAILED CROSS SECTION_Km. 1-576 To Km. 1-830.11	03
SIGNATURE ROAD		
SMEC_NGL_DIM_SIG_MP_001_1031	SIGNATURE ROAD_MASTER PLAN (DM-RD-0)	03
SMEC_NGL_DIM_SIG_MP_002_1031	SIGNATURE ROAD_DETAIL VIEW AT PLACE-A & PLACE-B	03
SMEC_NGL_DIM_SIG_MP_003_1031	SIGNATURE ROAD_DETAIL VIEW AT PLACE-C & PLACE-D	03
SMEC_NGL_DIM_SIG_MP_004_1031	SIGNATURE ROAD_DETAIL VIEW AT PLACE-E, F & PLACE-G	03
SMEC_NGL_DIM_SIG_MP_005_1031	SIGNATURE ROAD_DETAIL VIEW AT PLACE-H & PLACE-I	03
SMEC_NGL_DIM_SIG_MP_006_1031	SIGNATURE ROAD_CROSS SECTION	03
ARCHITECTURAL PLAN & CROSS SECTIONS		
SMEC_NGL_DM-RD-1_APL_001_1031	ARCHITECTURAL PLAN - DM-RD-1	03
SMEC_NGL_DM-RD-1_ACS_001_1031	ARCHITECTURAL CROSS SECTION - DM-RD-1	03
SMEC_NGL_DM-RD-3_APL_002_1031	ARCHITECTURAL PLAN - DM-RD-3	03
SMEC_NGL_DM-RD-3_ACS_002_1031	ARCHITECTURAL CROSS SECTION - DM-RD-3	03
SMEC_NGL_DM-RD-4_APL_003_1031	ARCHITECTURAL PLAN - DM-RD-4	03
SMEC_NGL_DM-RD-4_ACS_003_1031	ARCHITECTURAL CROSS SECTION - DM-RD-4	03
SMEC_NGL_DM-RD-5_APL_004_1031	ARCHITECTURAL PLAN - DM-RD-5	03
SMEC_NGL_DM-RD-5_ACS_004_1031	ARCHITECTURAL CROSS SECTION - DM-RD-5	03
SMEC_NGL_DM-RD-6_APL_005_1031	ARCHITECTURAL PLAN - DM-RD-6	03
SMEC_NGL_DM-RD-6_ACS_005_1031	ARCHITECTURAL CROSS SECTION - DM-RD-6	03
SMEC_NGL_DM-RD-7_APL_006_1031	ARCHITECTURAL PLAN - DM-RD-7	03
SMEC_NGL_DM-RD-7_ACS_006_1031	ARCHITECTURAL CROSS SECTION - DM-RD-7	03
SMEC_NGL_DM-RD-8_APL_007_1031	ARCHITECTURAL PLAN - DM-RD-8	03
SMEC_NGL_DM-RD-8_ACS_007_1031	ARCHITECTURAL CROSS SECTION - DM-RD-8	03
SMEC_NGL_DM-RD-9_APL_008_1031	ARCHITECTURAL PLAN - DM-RD-9	03
SMEC_NGL_DM-RD-9_ACS_008_1031	ARCHITECTURAL CROSS SECTION - DM-RD-9	03
SIGNAGE PLANS		
SMEC_NGL_DM-RD-1_SP_001 TO 008_1031	SIGNAGE PLAN - DM-RD-1	03
SMEC_NGL_DM-RD-2_1_SP_009_1031	SIGNAGE PLAN - DM-RD-2_1	03
SMEC_NGL_DM-RD-2_2_SP_010_1031	SIGNAGE PLAN - DM-RD-2_2	03
SMEC_NGL_DM-RD-2_3_SP_011_1031	SIGNAGE PLAN - DM-RD-2_3	03
SMEC_NGL_DM-RD-3_SP_012 TO 014_1031	SIGNAGE PLAN - DM-RD-3	03
SMEC_NGL_DM-RD-4_SP_015 TO 017_1031	SIGNAGE PLAN - DM-RD-4	03
SMEC_NGL_DM-RD-5_SP_018 TO 020_1031	SIGNAGE PLAN - DM-RD-5	03
SMEC_NGL_DM-RD-6_SP_021 TO 022_1031	SIGNAGE PLAN - DM-RD-6	03
SMEC_NGL_DM-RD-7_SP_023 & 024_1031	SIGNAGE PLAN - DM-RD-7	03
SMEC_NGL_DM-RD-8_SP_025 & 027_1031	SIGNAGE PLAN - DM-RD-8	03
SMEC_NGL_DM-RD-9_1_SP_027 & 031_1031	SIGNAGE PLAN - DM-RD-9_1	03
SMEC_NGL_DM-RD-9_2_SP_032_1031	SIGNAGE PLAN - DM-RD-9_2	03
STRUCTURAL DETAILS		
SMEC_NGL_DM_DRN_001_1031	GA & REC DETAILS OF ROAD SIDE DRAINS	03
SMEC_NGL_DM_BE_001_1031	LAYOUT OF SINGLE CELL REC BOX CULVERT	03
SMEC_NGL_DM_EUL_004_1031	TYPICAL LAYOUT OF PIPE CULVERT	03

KEY VIEW:-




LEGEND:-

MAP NOTE:
1. Project Co-ordination System, UTM Zone 46N, Datum WGS 84.

STATUS: Revised DPR Design Drawings

CLIENT:
 **URBAN DEVELOPMENT
DEPARTMENT,
GOVT. OF NAGALAND**

CONSULTANT:
 **SMEC India Pvt Ltd**
1st Floor, Novus Tower,
West Wing, Plot Number - 18, Sector - 18,
Gurugram - 122015 (Haryana), India

PROJECT TITLE:
**ADB LOAN NO. 54166-001/6045/2022
NAGALAND URBAN INFRASTRUCTURE
DEVELOPMENT PROJECT**

NAME OF TOWN :
DIMAPUR

DRAWING TITLE:
DRAWING INDEX

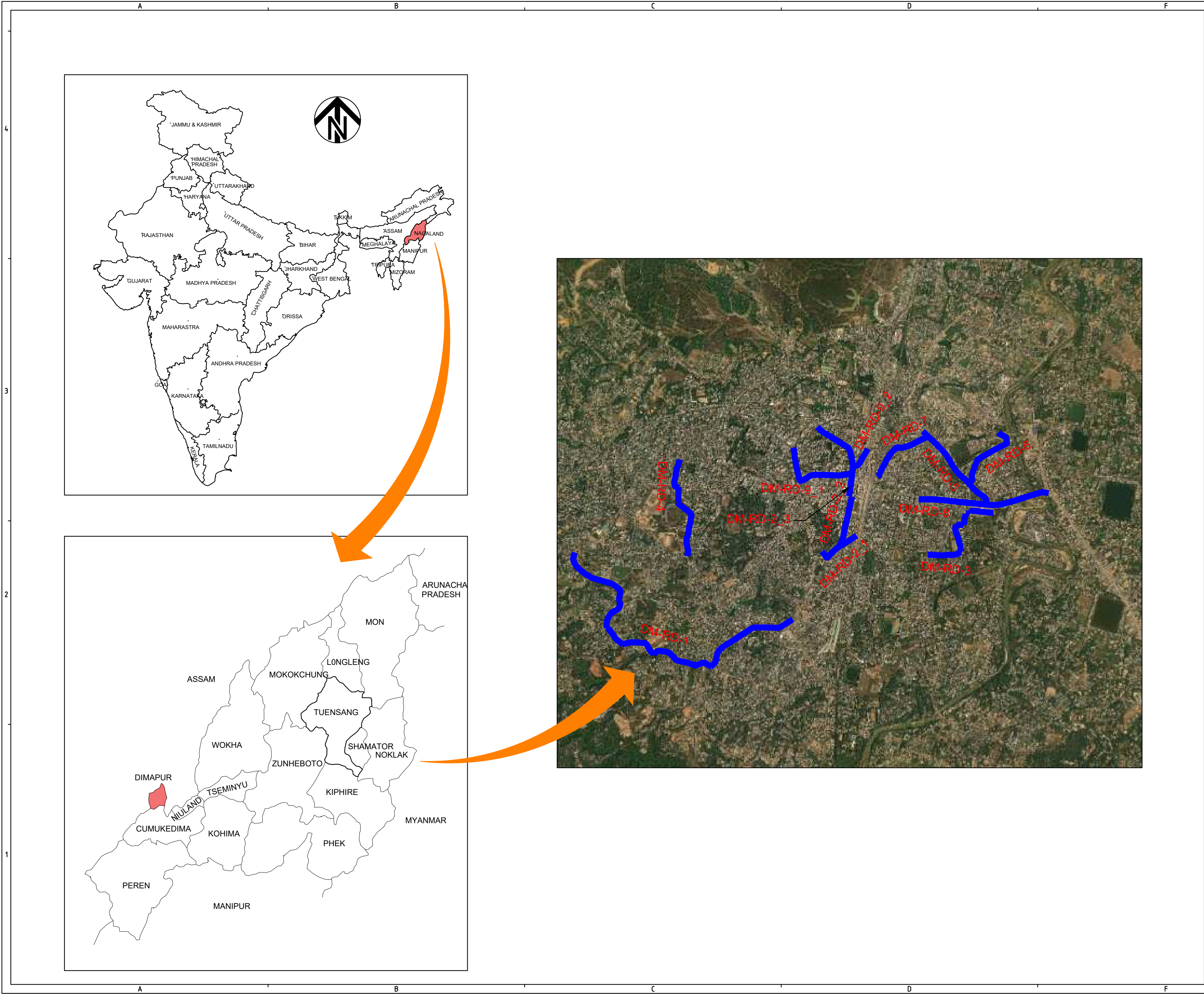
SOURCE: **PDMC NAGALAND**




FILE LOCATION: **SMEC/NGL/DIM/DI/002** (Sheet 2 of 2)

PROJECT CODE:	7061672	SIZE:	A2	REV NO:	R3	DATE:	DEC-2025
---------------	---------	-------	----	---------	----	-------	----------

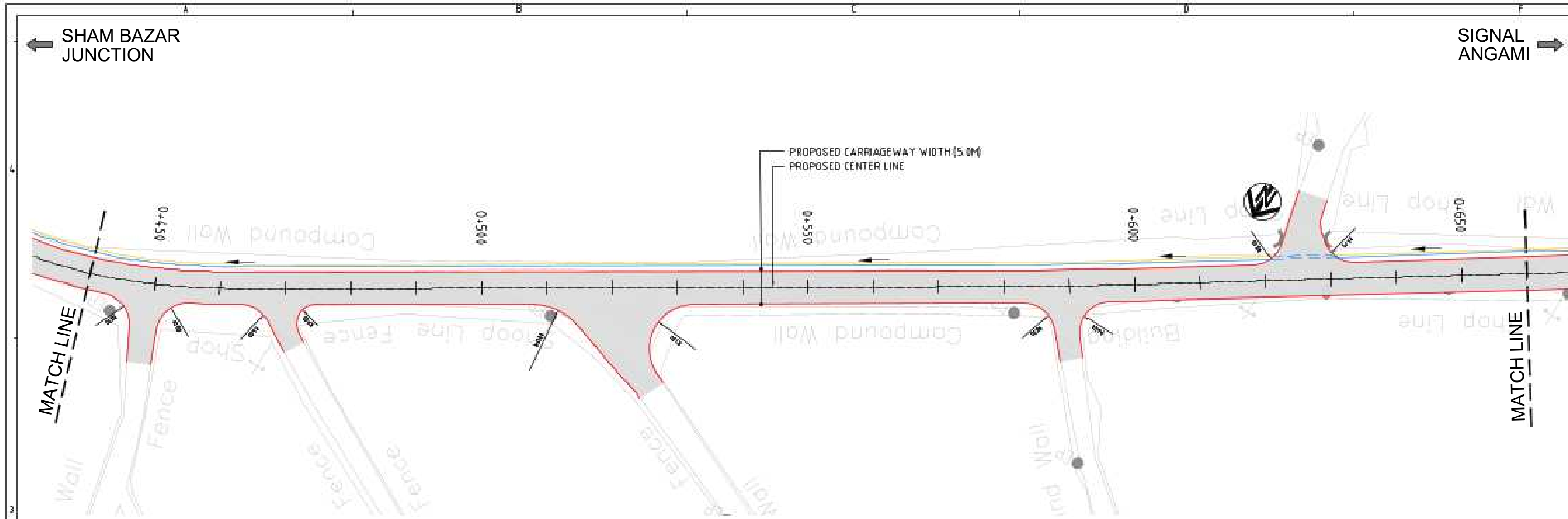
DRAWN BY	DESIGNED BY	CHECKED BY	ISSUED BY	SCALE:
----------	-------------	------------	-----------	--------

H.P	N.M	N.K	A.D	
-----	-----	-----	-----	--

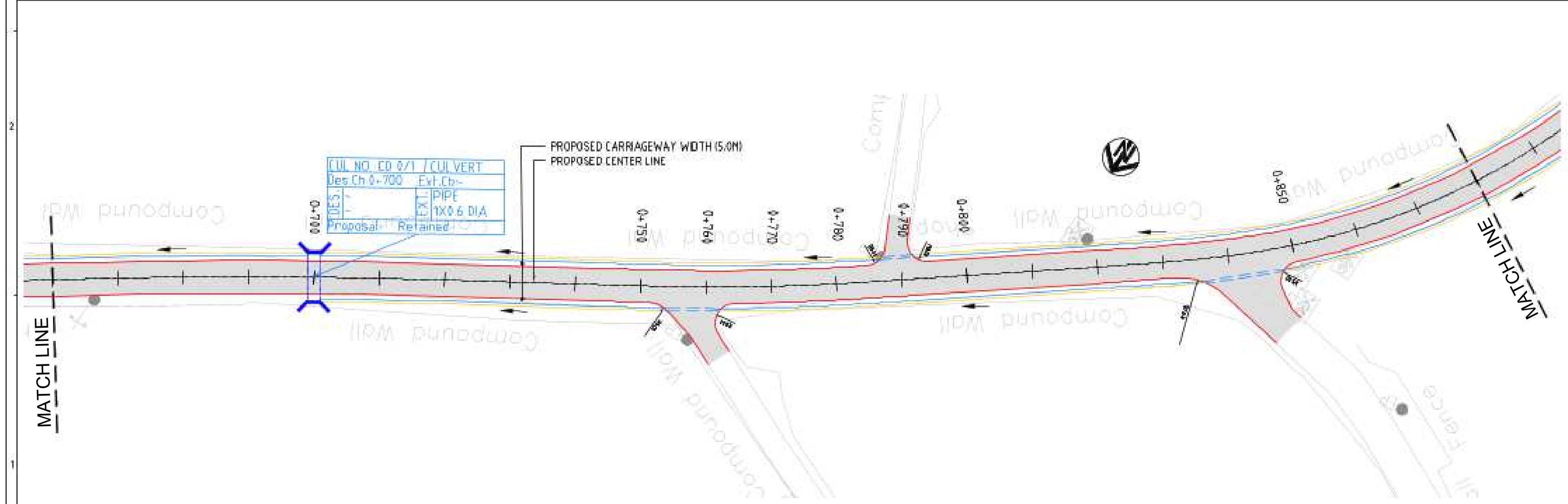


KEY VIEW:-					
LEGEND:-					
MAP NOTE: 1. Project Co-ordination System, UTM Zone 46N, Datum WGS 84.					
STATUS: Revised DPR Design Drawings					
CLIENT:		 URBAN DEVELOPMENT DEPARTMENT, GOVT. OF NAGALAND			
CONSULTANT:		 SMEC India Pvt Ltd 1st Floor, Novus Tower, West Wing, Plot Number - 18, Sector - 18, Gurugram - 122015 (Haryana), India			
PROJECT TITLE: ADB LOAN NO. 54166-001/6045/2022 NAGALAND URBAN INFRASTRUCTURE DEVELOPMENT PROJECT					
NAME OF TOWN : DIMAPUR					
DRAWING TITLE: LOCATION MAP					
SOURCE: PDMC NAGALAND					
FILE LOCATION: SMEC/NGL/DIM/LM/001					
PROJECT CODE: 7061672		SIZE: A2	REV NO: R3	DATE: DEC-2025	
DRAWN BY	DESIGNED BY	CHECKED BY	ISSUED BY	SCALE:	
H.P	N.M	N.K	A.D		

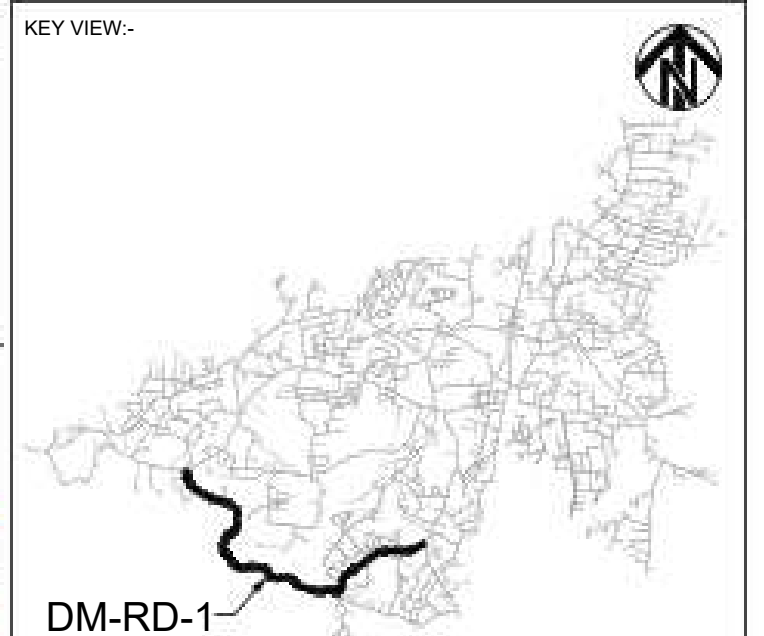
STRIP PLAN



PLAN

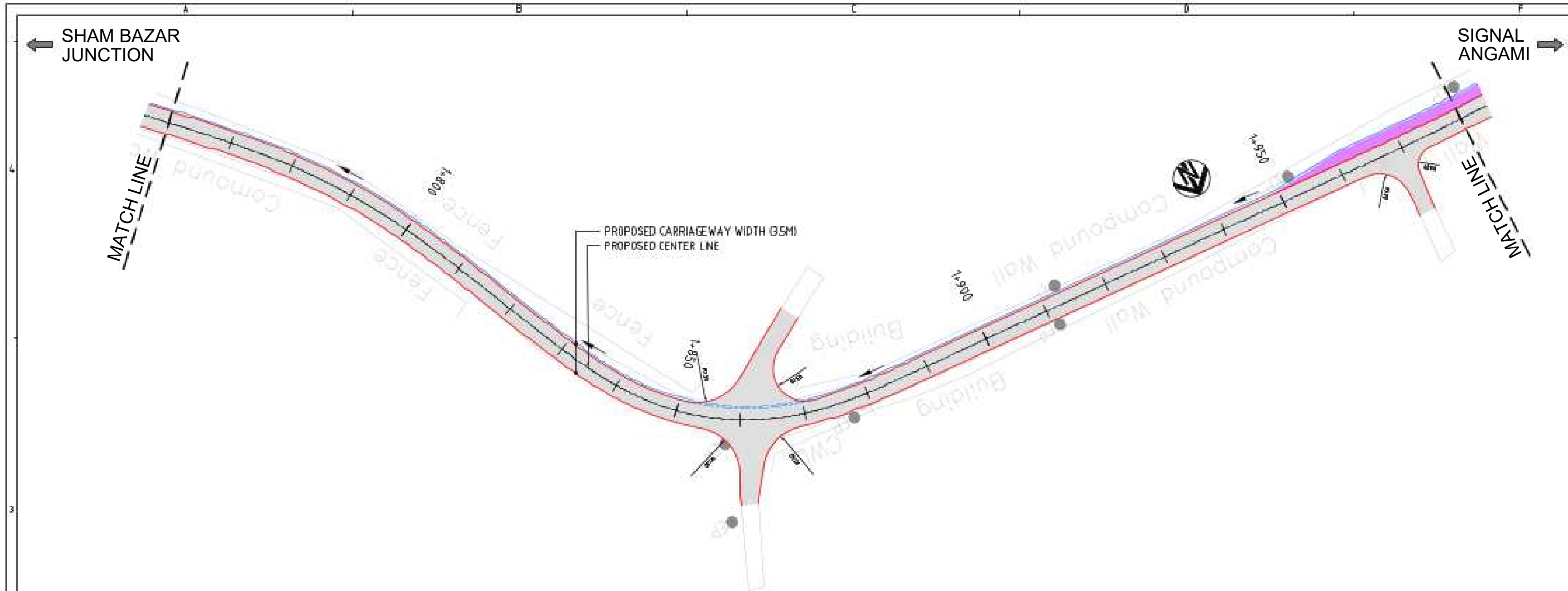


PLAN

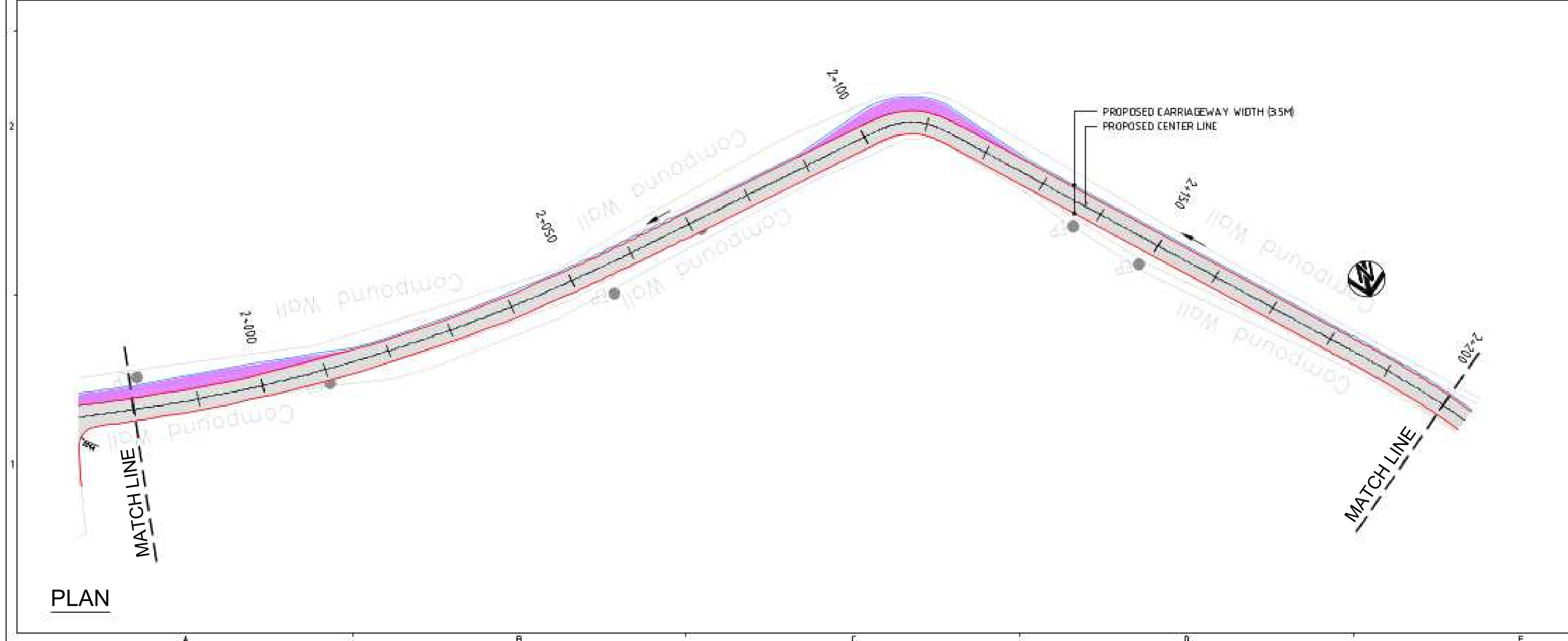


- LEGEND:-
- PROPOSED CENTRAL LINE
 - PROPOSED CARRIAGEWAY
 - Ch 10.000 PROPOSED CHAINAGE

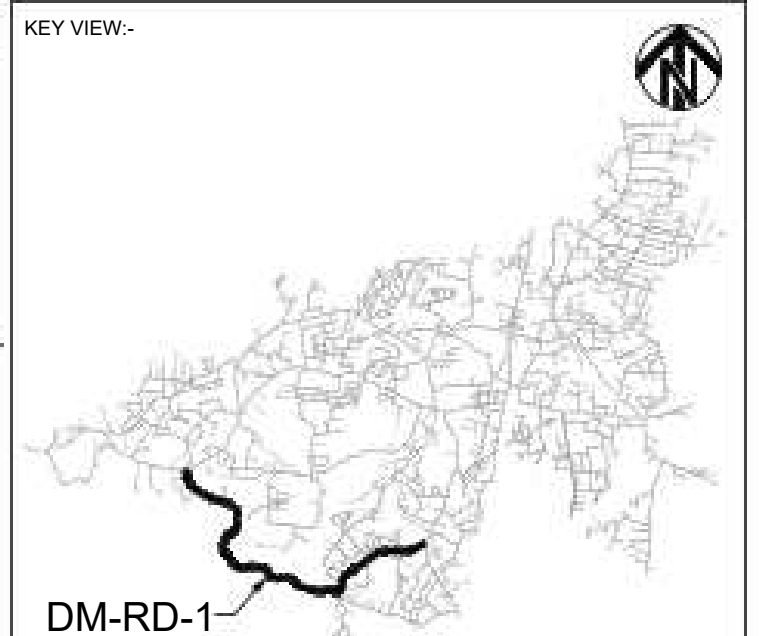
MAP NOTE: 1. Project Co-ordination System, UTM Zone 46N, Datum WGS 84.			
STATUS: Revised DPR Design Drawings			
CLIENT:  URBAN DEVELOPMENT DEPARTMENT, GOVT. OF NAGALAND			
CONSULTANT:  SMEC India Pvt Ltd 1st Floor, Novus Tower, West Wing, Plot Number - 18, Sector - 18, Gurugram - 122015 (Haryana), India			
PROJECT TITLE: ADB LOAN NO. 54166-001/6045/2022 NAGALAND URBAN INFRASTRUCTURE DEVELOPMENT PROJECT			
NAME OF TOWN : DIMAPUR			
DRAWING TITLE: STRIP PLAN_DM-RD-1 (Chainage 0+440 to 0+880) (Sheet 2 of 8)			
SOURCE: PDMC NAGALAND			
FILE LOCATION: SMEC/NGL/DM-RD-1/STR/002			
PROJECT CODE: 7061672	SIZE: A2	REV NO: R3	DATE: DEC-2025
DRAWN BY: H.P	DESIGNED BY: N.M	CHECKED BY: N.K	ISSUED BY: A.D
SCALE: 1:500			



PLAN



PLAN



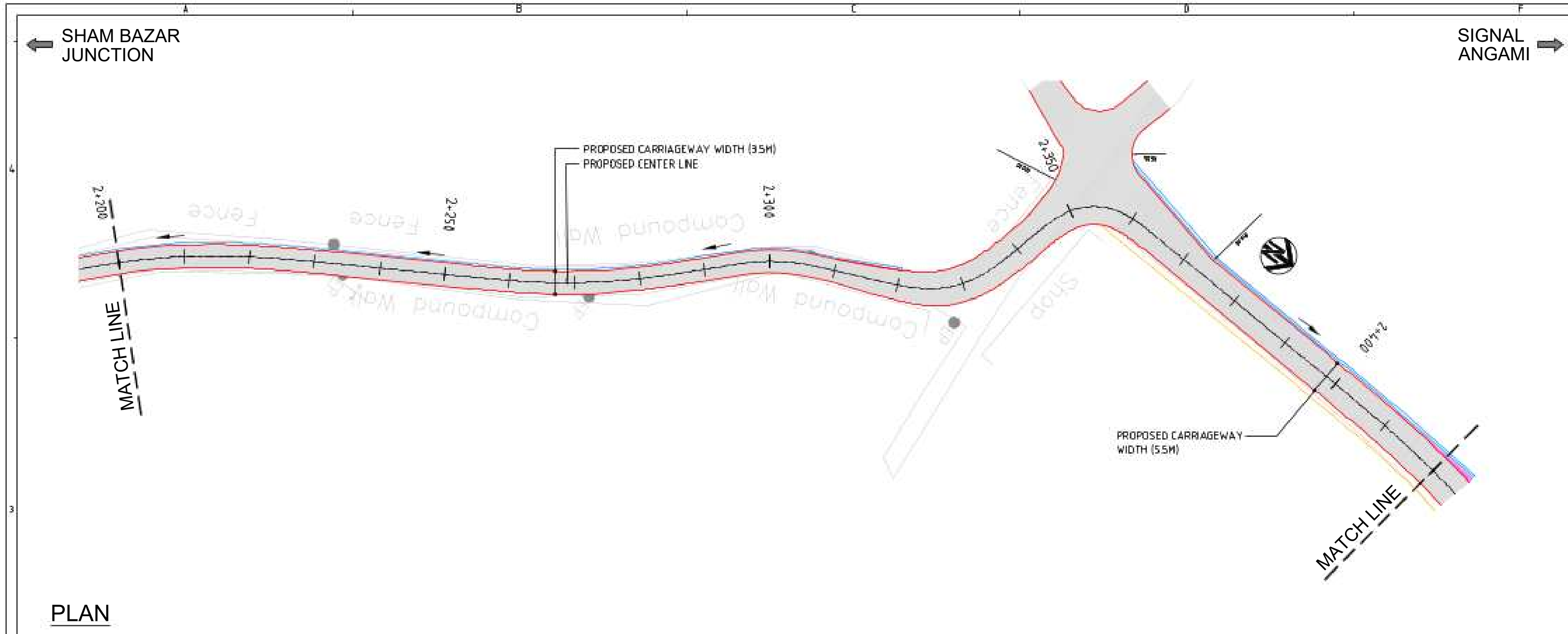
KEY VIEW:-

DM-RD-1

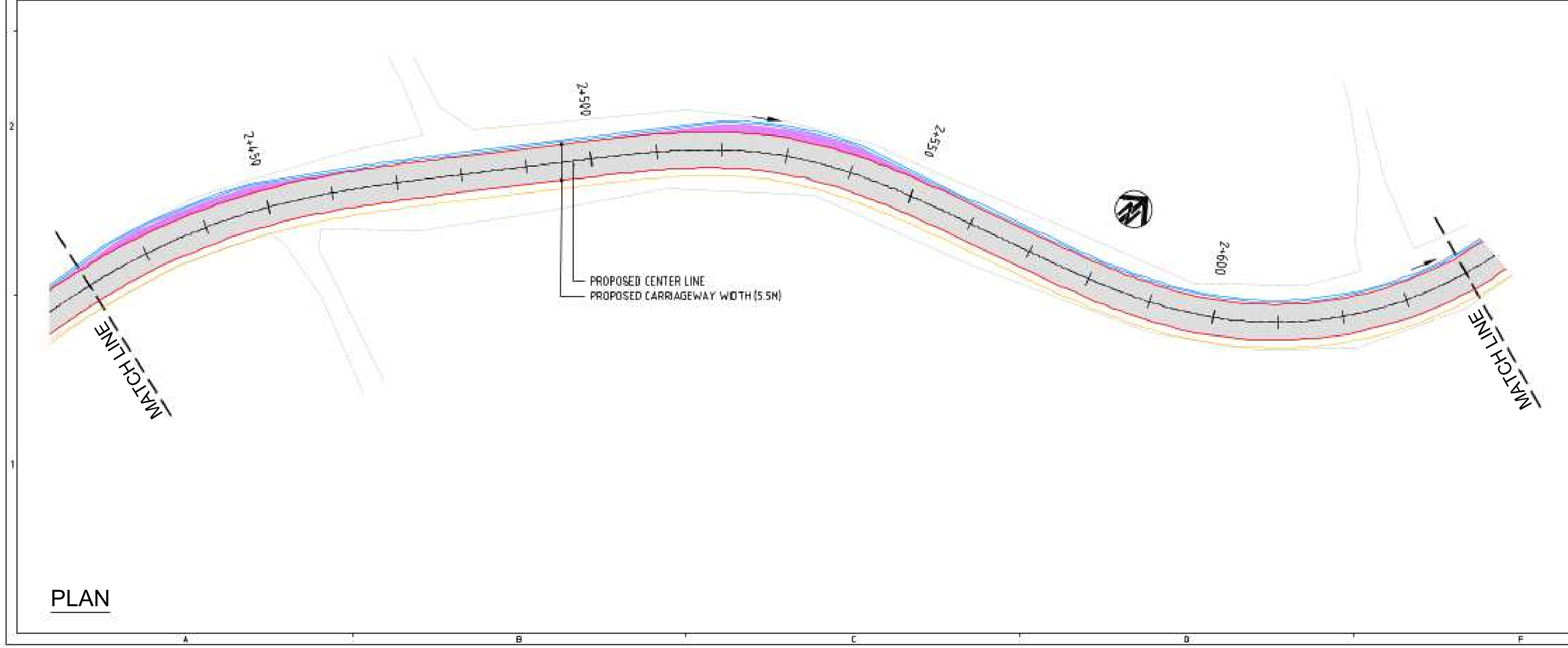
LEGEND:-

- PROPOSED CENTRAL LINE
- PROPOSED CARRIAGEWAY
- Ch:10/000 PROPOSED CHAINAGE

MAP NOTE:			
1. Project Co-ordination System, UTM Zone 46N, Datum WGS 84.			
STATUS: Revised DPR Design Drawings			
CLIENT:			
 URBAN DEVELOPMENT DEPARTMENT, GOVT. OF NAGALAND			
CONSULTANT:			
 SMEC India Pvt Ltd 1st Floor, Novus Tower, West Wing, Plot Number - 18, Sector - 18, Gurugram - 122015 (Haryana), India			
PROJECT TITLE:			
ADB LOAN NO. 54166-001/6045/2022 NAGALAND URBAN INFRASTRUCTURE DEVELOPMENT PROJECT			
NAME OF TOWN :			
DIMAPUR			
DRAWING TITLE:			
STRIP PLAN_DM-RD-1 (Chainage 1+540 to 2+200) (Sheet 5 of 8)			
SOURCE:			
PDMC NAGALAND			
FILE LOCATION:			
SMEC/NGL/DM-RD-1/STR/005			
PROJECT CODE:	7061672	SIZE:	A2
DESIGNED BY:	H.P	CHECKED BY:	N.M
ISSUED BY:	A.D	SCALE:	1:500



PLAN



PLAN

KEY VIEW:-

DM-RD-1

LEGEND:-

- PROPOSED CENTRAL LINE
- PROPOSED CARRIAGEWAY
- Ch:10,000 PROPOSED CHAINAGE

MAP NOTE:

1. Project Co-ordination System, UTM Zone 46N, Datum WGS 84.

STATUS: Revised DPR Design Drawings

CLIENT:

**URBAN DEVELOPMENT
DEPARTMENT,
GOVT. OF NAGALAND**

CONSULTANT:

SMEC India Pvt Ltd
1st Floor, Novus Tower,
West Wing, Plot Number - 18, Sector - 18,
Gurugram - 122015 (Haryana), India

PROJECT TITLE:

ADB LOAN NO. 54166-001/6045/2022
NAGALAND URBAN INFRASTRUCTURE
DEVELOPMENT PROJECT

NAME OF TOWN :

DIMAPUR

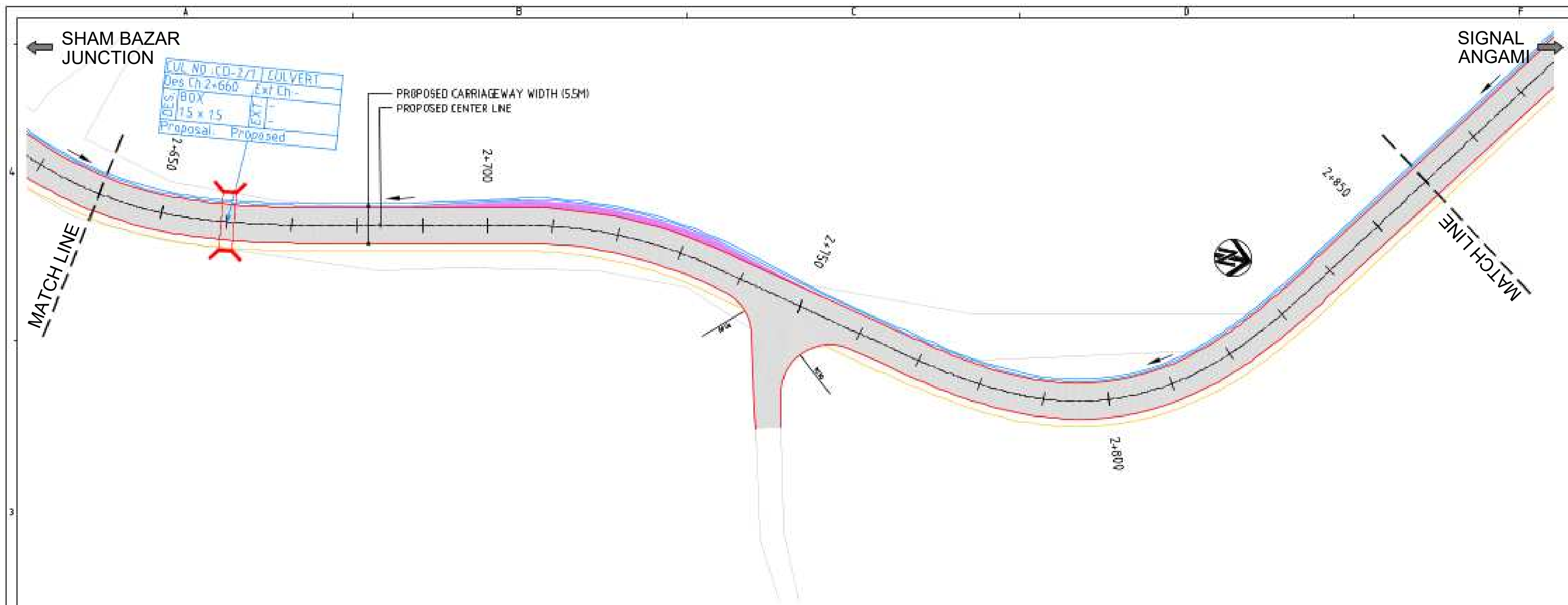
DRAWING TITLE:

STRIP PLAN_DM-RD-1
(Chainage 2+200 to 2+640)
(Sheet 6 of 8)

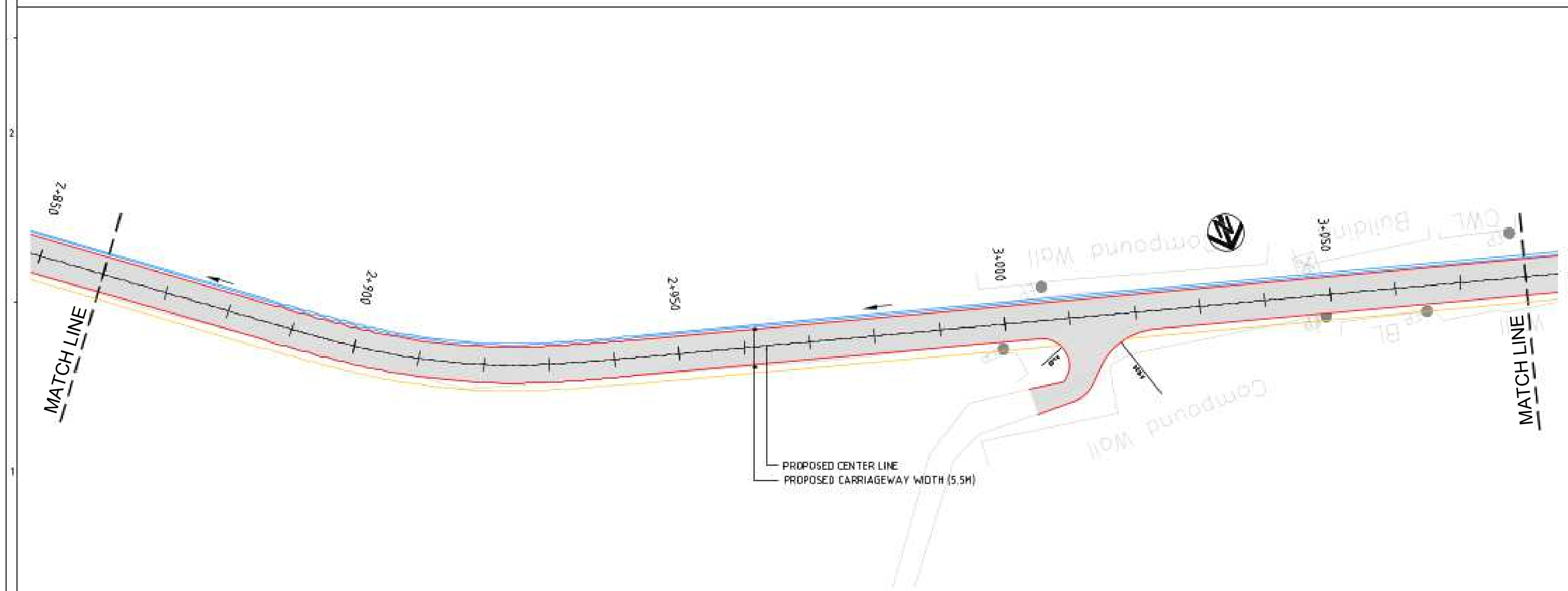
SOURCE: PDMC NAGALAND

FILE LOCATION: SMEC/NGL/DM-RD-1/STR/006

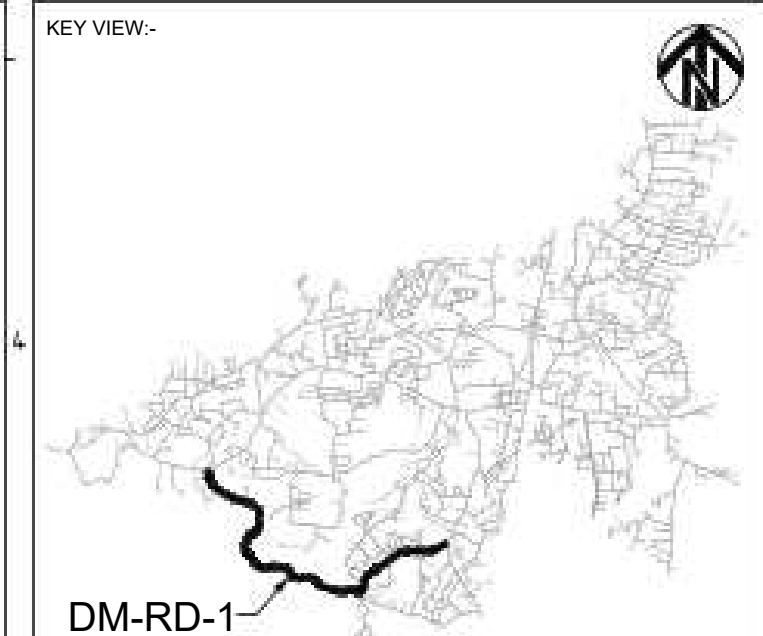
PROJECT CODE:	7061672	SIZE:	A2	REV NO:	R3	DATE:	DEC-2025
DRAWN BY	DESIGNED BY	CHECKED BY	ISSUED BY	SCALE:			
H.P	N.M	N.K	A.D	1:500			



PLAN

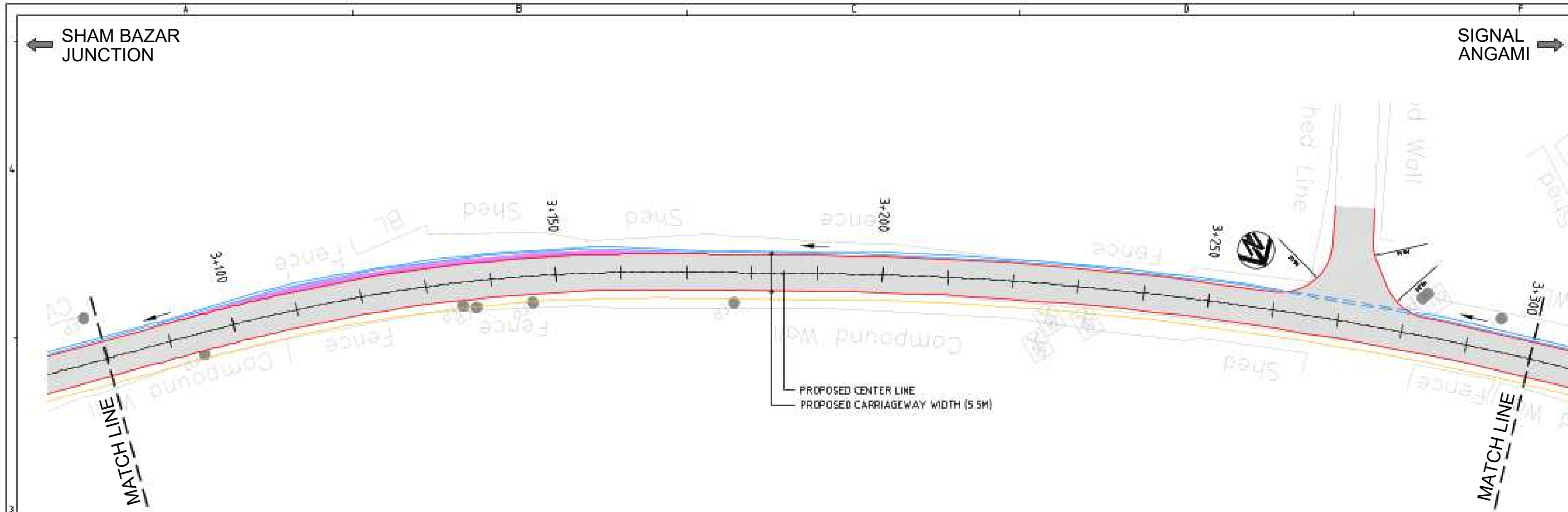


PLAN

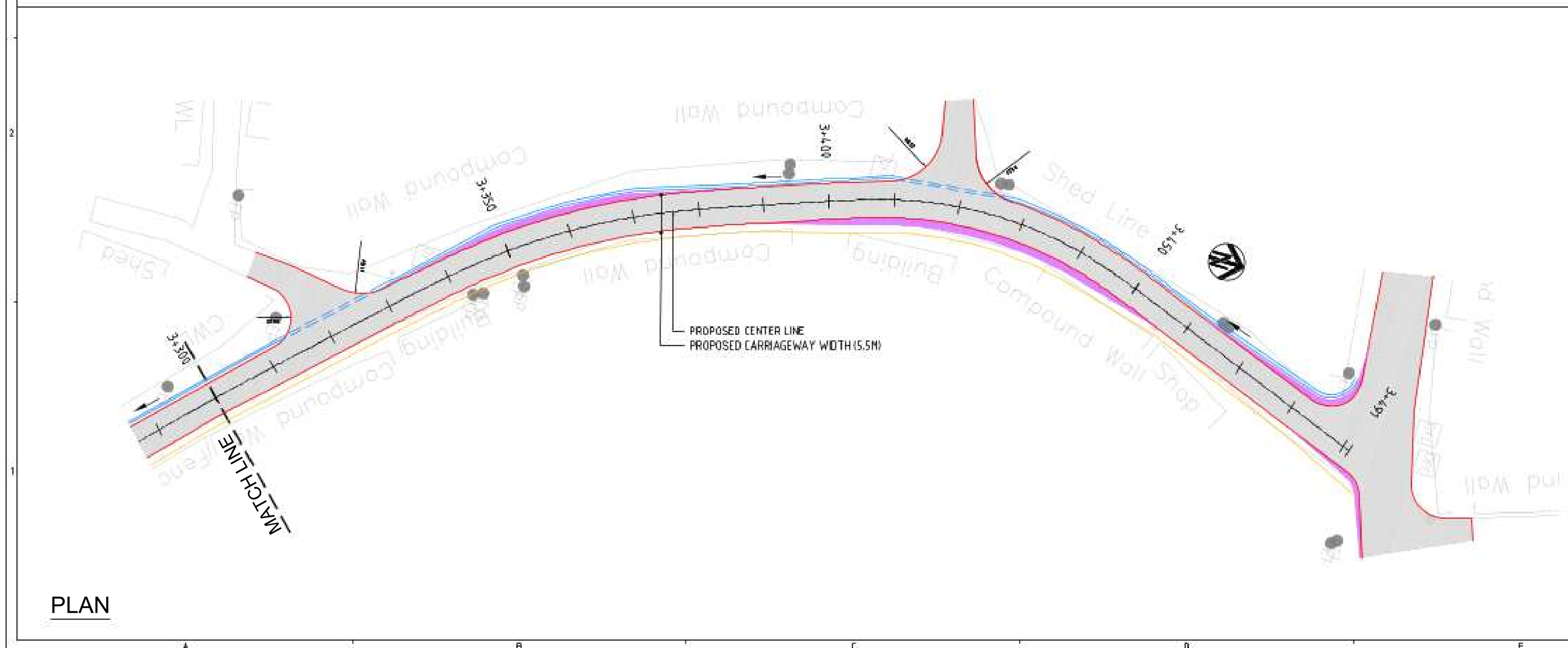


- KEY VIEW:-
- DM-RD-1
- LEGEND:-
- PROPOSED CENTRAL LINE
 - PROPOSED CARRIAGEWAY
 - Ch+10.000 PROPOSED CHAINAGE

MAP NOTE: 1. Project Co-ordination System, UTM Zone 46N, Datum WGS 84.			
STATUS: Revised DPR Design Drawings			
CLIENT:  URBAN DEVELOPMENT DEPARTMENT, GOVT. OF NAGALAND			
CONSULTANT:  SMEC India Pvt Ltd 1st Floor, Novus Tower, West Wing, Plot Number - 18, Sector - 18, Gurugram - 122015 (Haryana), India			
PROJECT TITLE: ADB LOAN NO. 54166-001/6045/2022 NAGALAND URBAN INFRASTRUCTURE DEVELOPMENT PROJECT			
NAME OF TOWN : DIMAPUR			
DRAWING TITLE: STRIP PLAN_DM-RD-1 (Chainage 2+640 to 3+080) (Sheet 7 of 8)			
SOURCE: PDMC NAGALAND			
FILE LOCATION: SMEC/NGL/DM-RD-1/STR/007			
PROJECT CODE: 7061672	SIZE: A2	REV NO: R3	DATE: DEC-2025
DRAWN BY: H.P	DESIGNED BY: N.M	CHECKED BY: N.K	ISSUED BY: A.D
			SCALE: 1:500



PLAN



PLAN

KEY VIEW:-

DM-RD-1

LEGEND:-

- PROPOSED CENTRAL LINE
- PROPOSED CARRIAGEWAY
- Ch+10.000 PROPOSED CHAINAGE

MAP NOTE:

1. Project Co-ordination System, UTM Zone 46N, Datum WGS 84.

STATUS: Revised DPR Design Drawings

CLIENT:

**URBAN DEVELOPMENT
DEPARTMENT,
GOVT. OF NAGALAND**

CONSULTANT:

SMEC India Pvt Ltd
1st Floor, Novus Tower,
West Wing, Plot Number - 18, Sector - 18,
Gurugram - 122015 (Haryana), India

PROJECT TITLE:

ADB LOAN NO. 54166-001/6045/2022
NAGALAND URBAN INFRASTRUCTURE
DEVELOPMENT PROJECT

NAME OF TOWN :

DIMAPUR

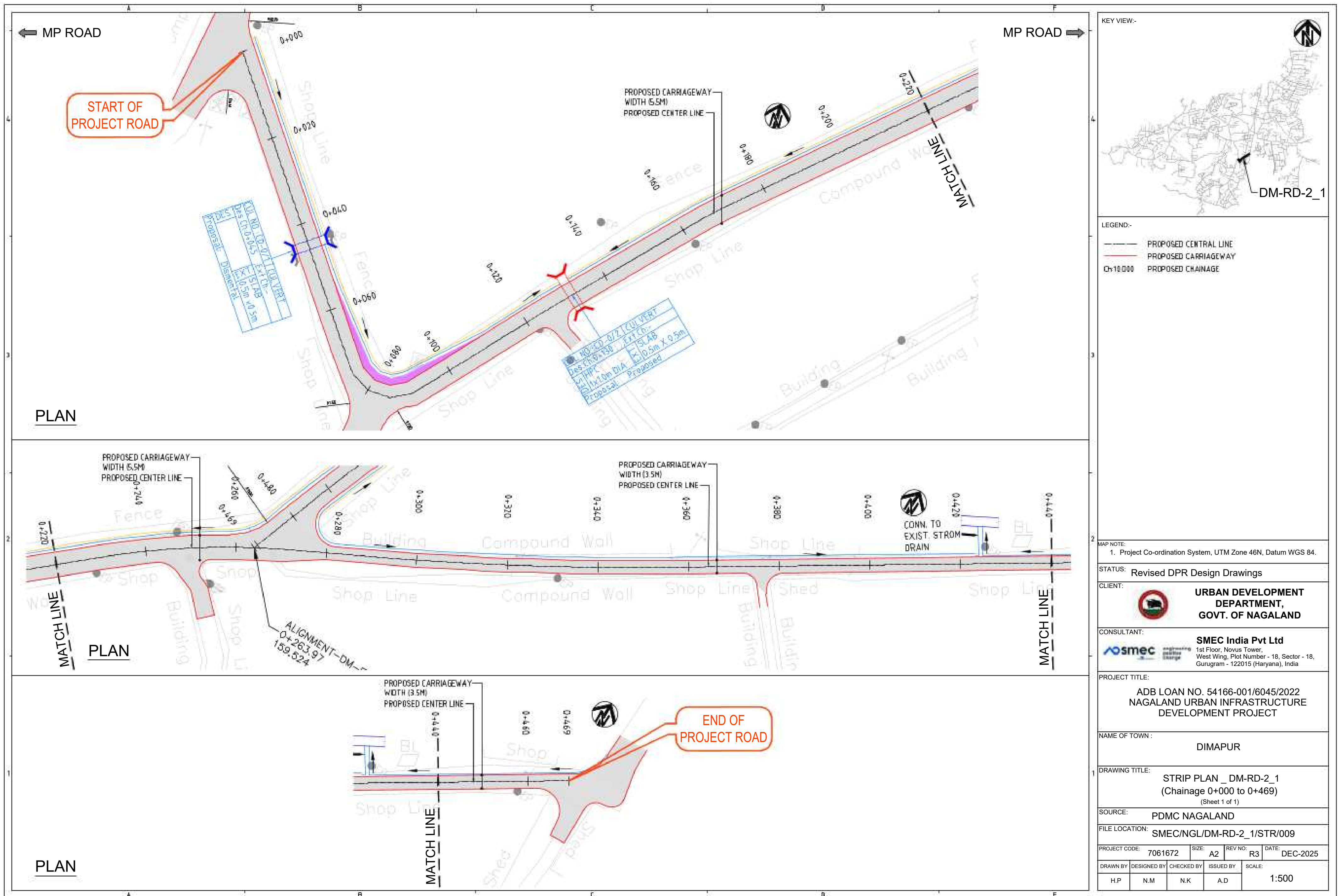
DRAWING TITLE:

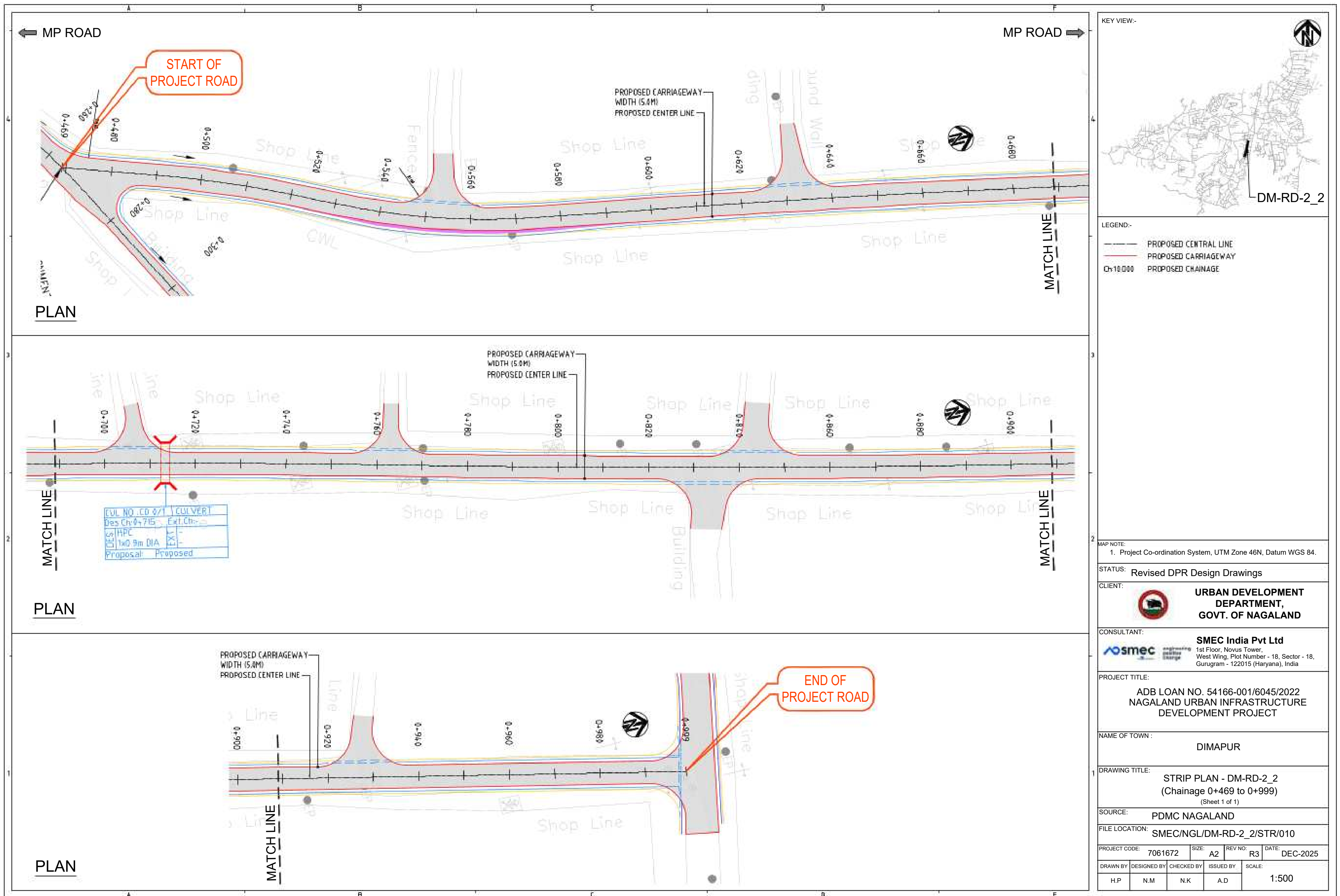
STRIP PLAN_DM-RD-1
(Chainage 3+080 to 3+491)
(Sheet 8 of 8)

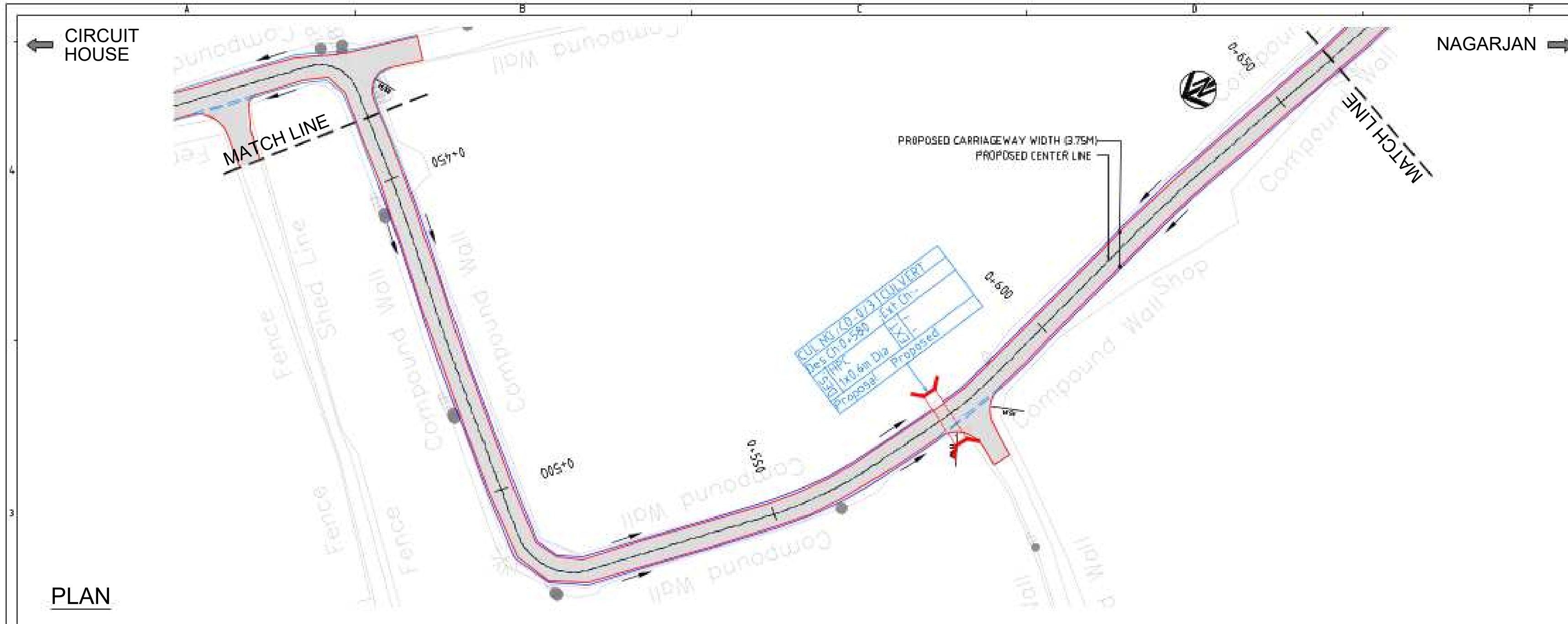
SOURCE: PDMC NAGALAND

FILE LOCATION: SMEC/NGL/DM-RD-1/STR/008


PROJECT CODE:	7061672	SIZE:	A2	REV NO:	R3	DATE:	DEC-2025
DRAWN BY	DESIGNED BY	CHECKED BY	ISSUED BY	SCALE:			
H.P	N.M	N.K	A.D	1:500			







PLAN



PLAN

KEY VIEW:-

LEGEND:-

- PROPOSED CENTRAL LINE
- PROPOSED CARRIAGEWAY
- Ch:10,000 PROPOSED CHAINAGE

MAP NOTE:

1. Project Co-ordination System, UTM Zone 46N, Datum WGS 84.

STATUS: Revised DPR Design Drawings

CLIENT:

**URBAN DEVELOPMENT
DEPARTMENT,
GOVT. OF NAGALAND**

CONSULTANT:

SMEC India Pvt Ltd
1st Floor, Novus Tower,
West Wing, Plot Number - 18, Sector - 18,
Gurugram - 122015 (Haryana), India

PROJECT TITLE:

ADB LOAN NO. 54166-001/6045/2022
NAGALAND URBAN INFRASTRUCTURE
DEVELOPMENT PROJECT

NAME OF TOWN :

DIMAPUR

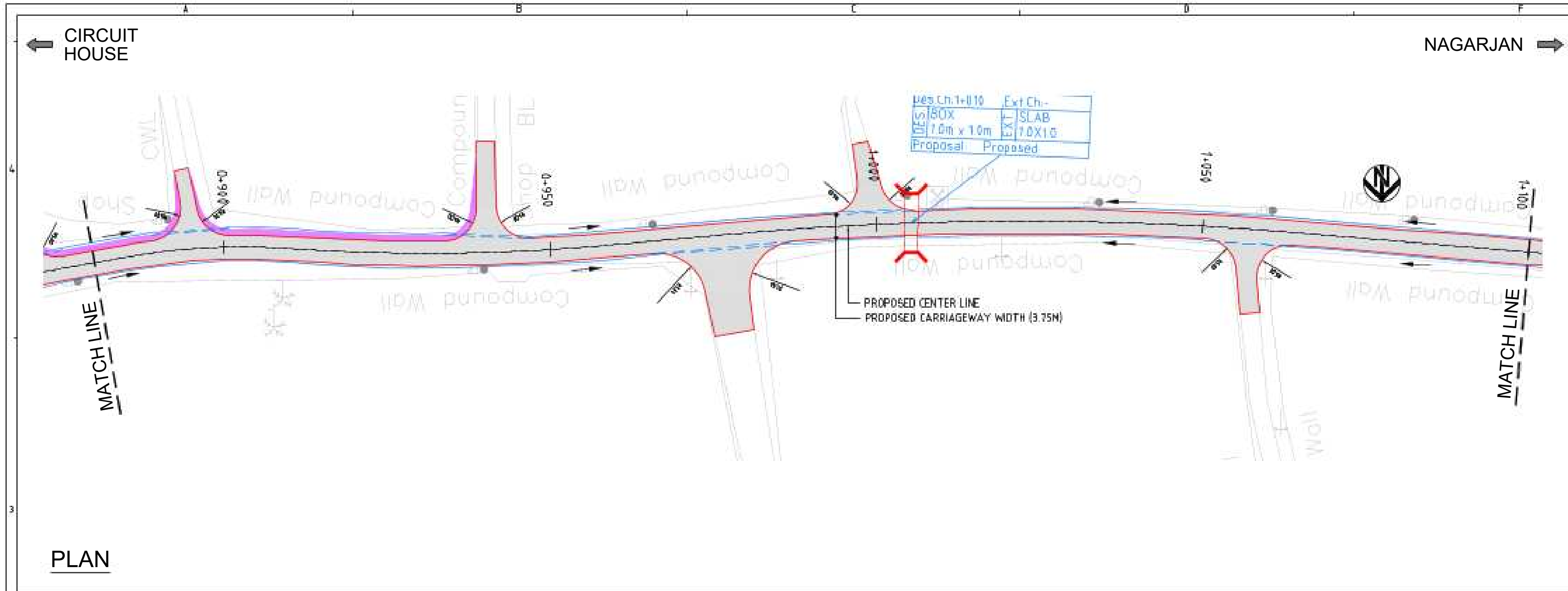
DRAWING TITLE:

STRIP PLAN - DM-RD-3
(Chainage 0+440 to 0+880)
(Sheet 2 of 3)

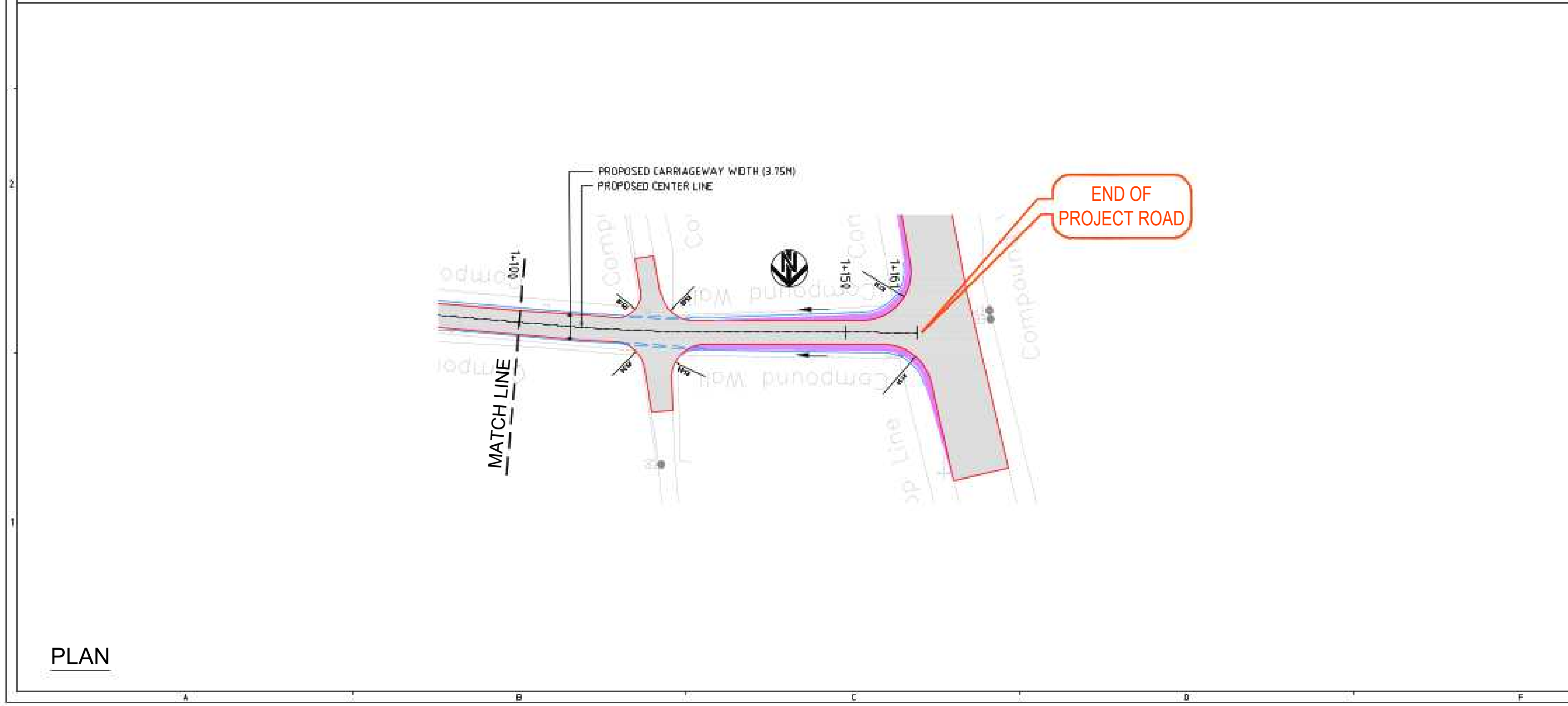
SOURCE: PDMC NAGALAND

FILE LOCATION: SMEC/NGL/DM-RD-3/STR/013

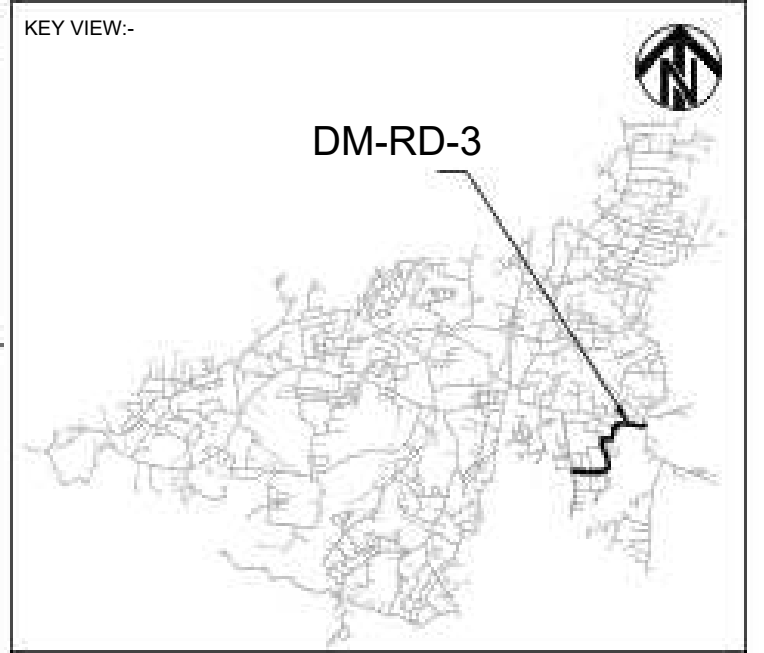
PROJECT CODE:	7061672	SIZE:	A2	REV NO:	R3	DATE:	DEC-2025
DRAWN BY	DESIGNED BY	CHECKED BY	ISSUED BY	SCALE:			
H.P	N.M	N.K	A.D	1:500			



PLAN



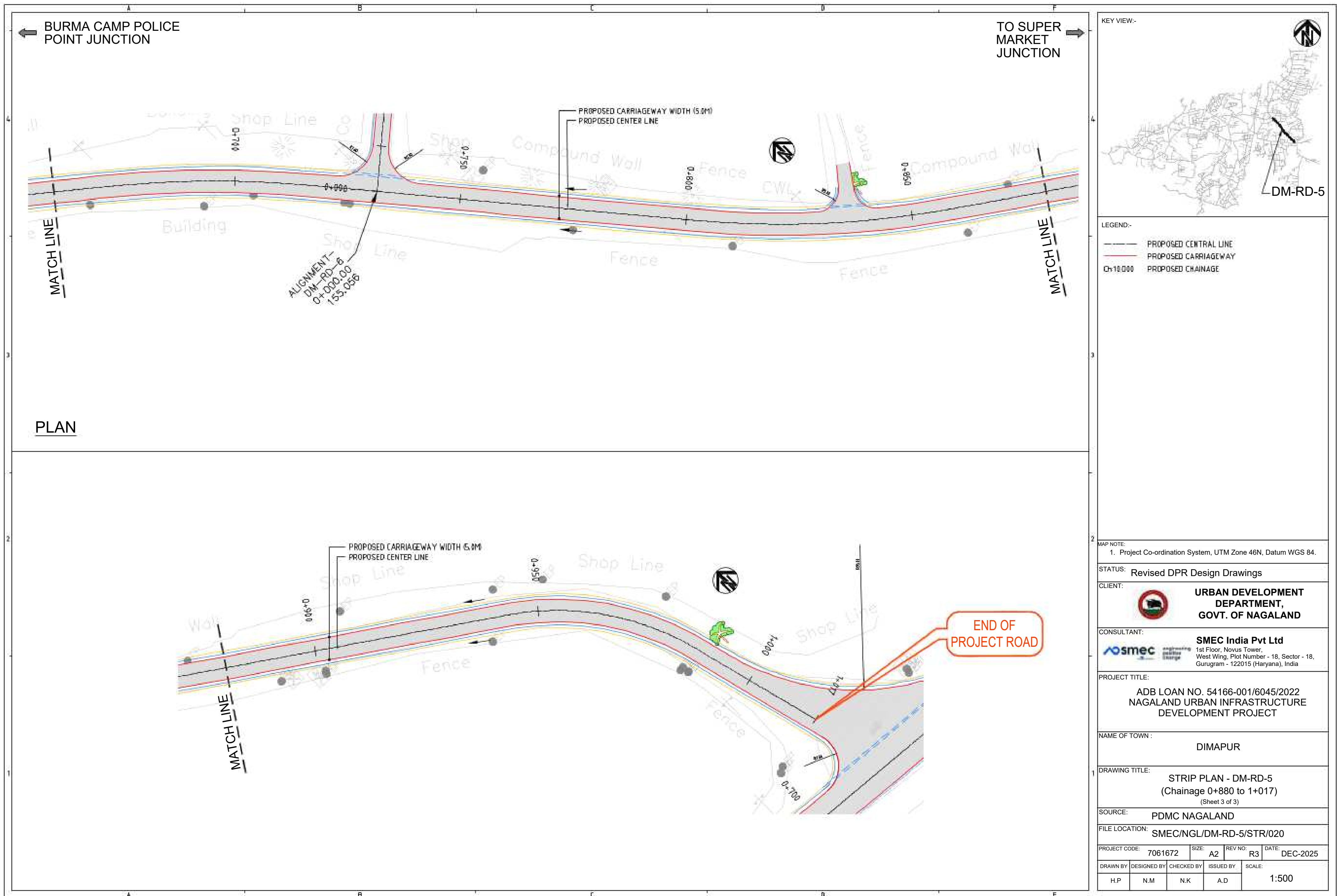
PLAN

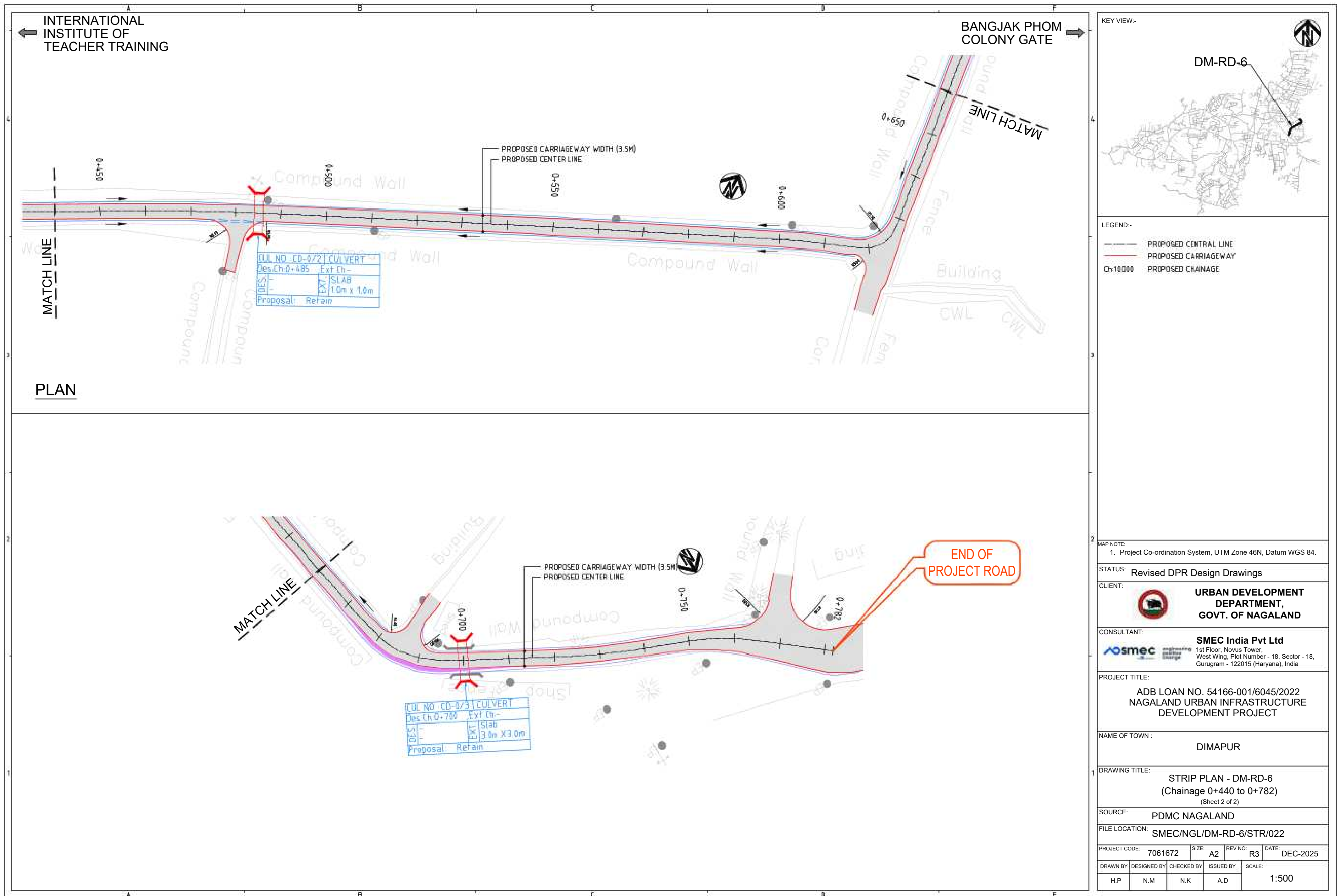


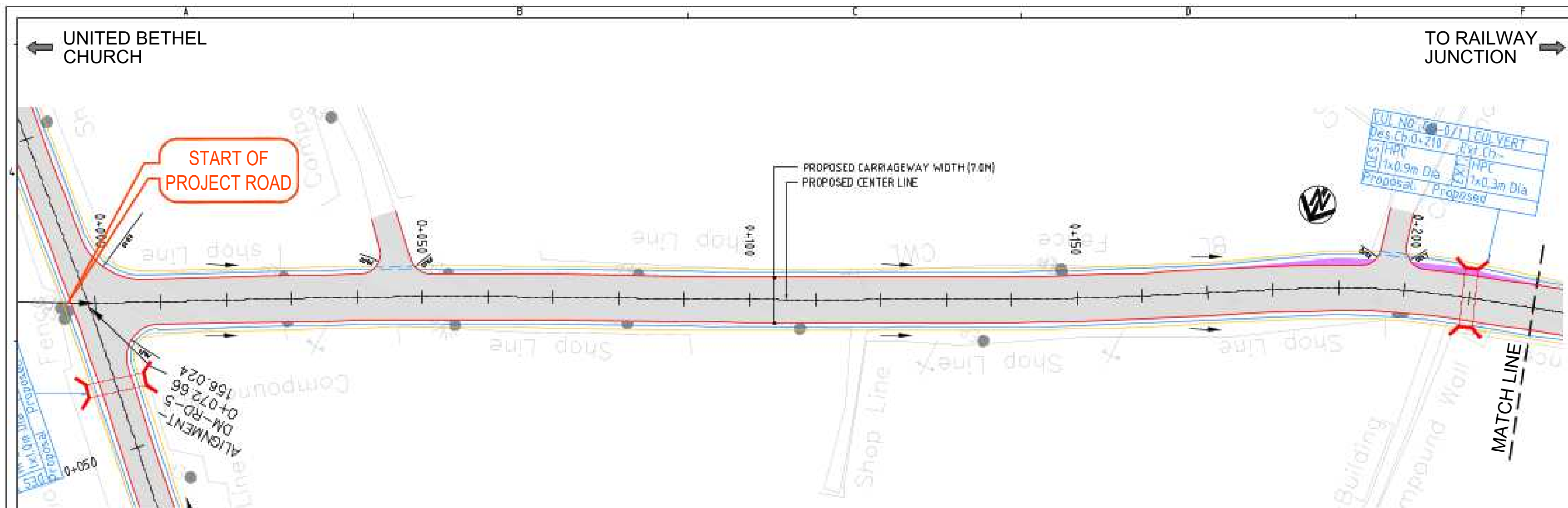
LEGEND:-

---	PROPOSED CENTRAL LINE
---	PROPOSED CARRIAGEWAY
Ch 10+000	PROPOSED CHAINAGE

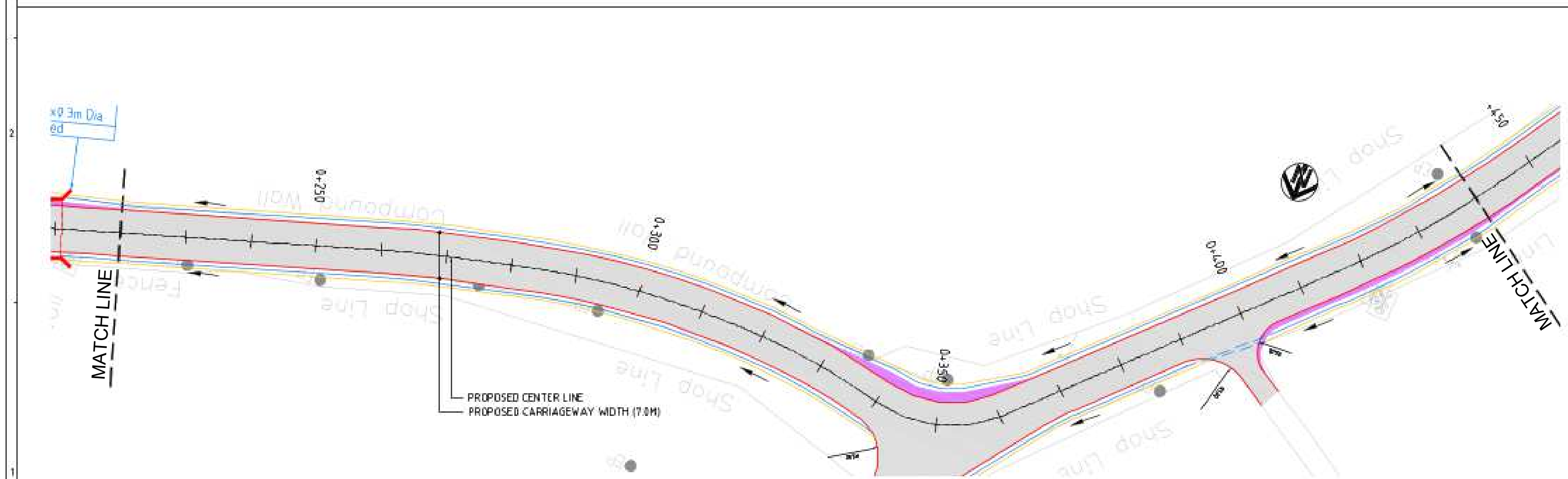
MAP NOTE: 1. Project Co-ordination System, UTM Zone 46N, Datum WGS 84.				
STATUS: Revised DPR Design Drawings				
CLIENT: 		URBAN DEVELOPMENT DEPARTMENT, GOVT. OF NAGALAND		
CONSULTANT: 		SMEC India Pvt Ltd 1st Floor, Novus Tower, West Wing, Plot Number - 18, Sector - 18, Gurugram - 122015 (Haryana), India		
PROJECT TITLE: ADB LOAN NO. 54166-001/6045/2022 NAGALAND URBAN INFRASTRUCTURE DEVELOPMENT PROJECT				
NAME OF TOWN : DIMAPUR				
DRAWING TITLE: STRIP PLAN - DM-RD-3 (Chainage 0+880 to 1+161) (Sheet 3 of 3)				
SOURCE: PDMC NAGALAND				
FILE LOCATION: SMEC/NGL/DM-RD-3/STR/014				
PROJECT CODE: 7061672		SIZE: A2	REV NO: R3	DATE: DEC-2025
DRAWN BY: H.P	DESIGNED BY: N.M	CHECKED BY: N.K	ISSUED BY: A.D	SCALE: 1:500



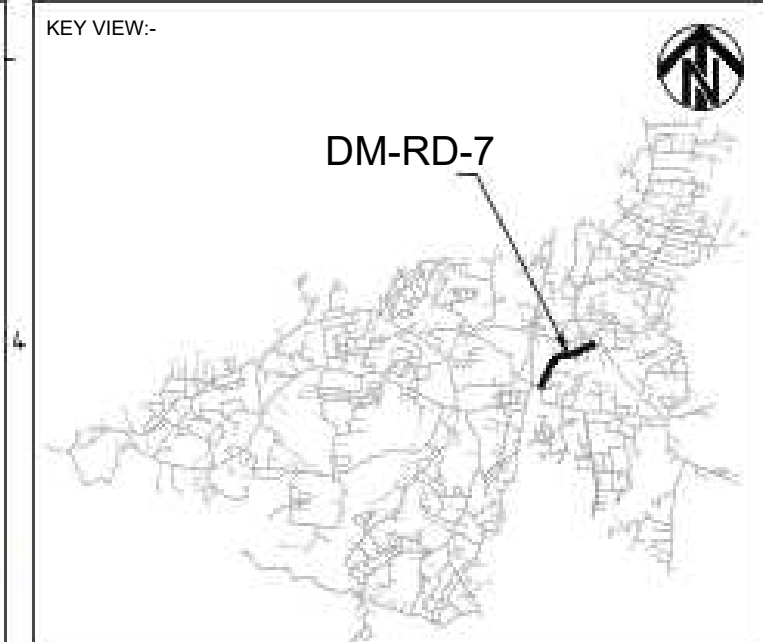




PLAN



PLAN



LEGEND:-

---	PROPOSED CENTRAL LINE
---	PROPOSED CARRIAGEWAY
Ch:10.000	PROPOSED CHAINAGE

MAP NOTE:
1. Project Co-ordination System, UTM Zone 46N, Datum WGS 84.

STATUS:

Revised DPR Design Drawings

CLIENT:



URBAN DEVELOPMENT
DEPARTMENT,
GOVT. OF NAGALAND

CONSULTANT:



SMEC India Pvt Ltd

1st Floor, Novus Tower,
West Wing, Plot Number - 18, Sector - 18,
Gurugram - 122015 (Haryana), India

PROJECT TITLE:

ADB LOAN NO. 54166-001/6045/2022

NAGALAND URBAN INFRASTRUCTURE
DEVELOPMENT PROJECT

NAME OF TOWN :

DIMAPUR

DRAWING TITLE:

STRIP PLAN - DM-RD-7

(Chainage 0+000 to 0+440)

(Sheet 1 of 2)

SOURCE:

PDMC NAGALAND

FILE LOCATION:

SMEC/NGL/DM-RD-7/STR/023

PROJECT CODE:

7061672

SIZE:

A2

REV NO:

R3

DATE:

DEC-2025

DRAWN BY

DESIGNED BY

CHECKED BY

ISSUED BY

SCALE:

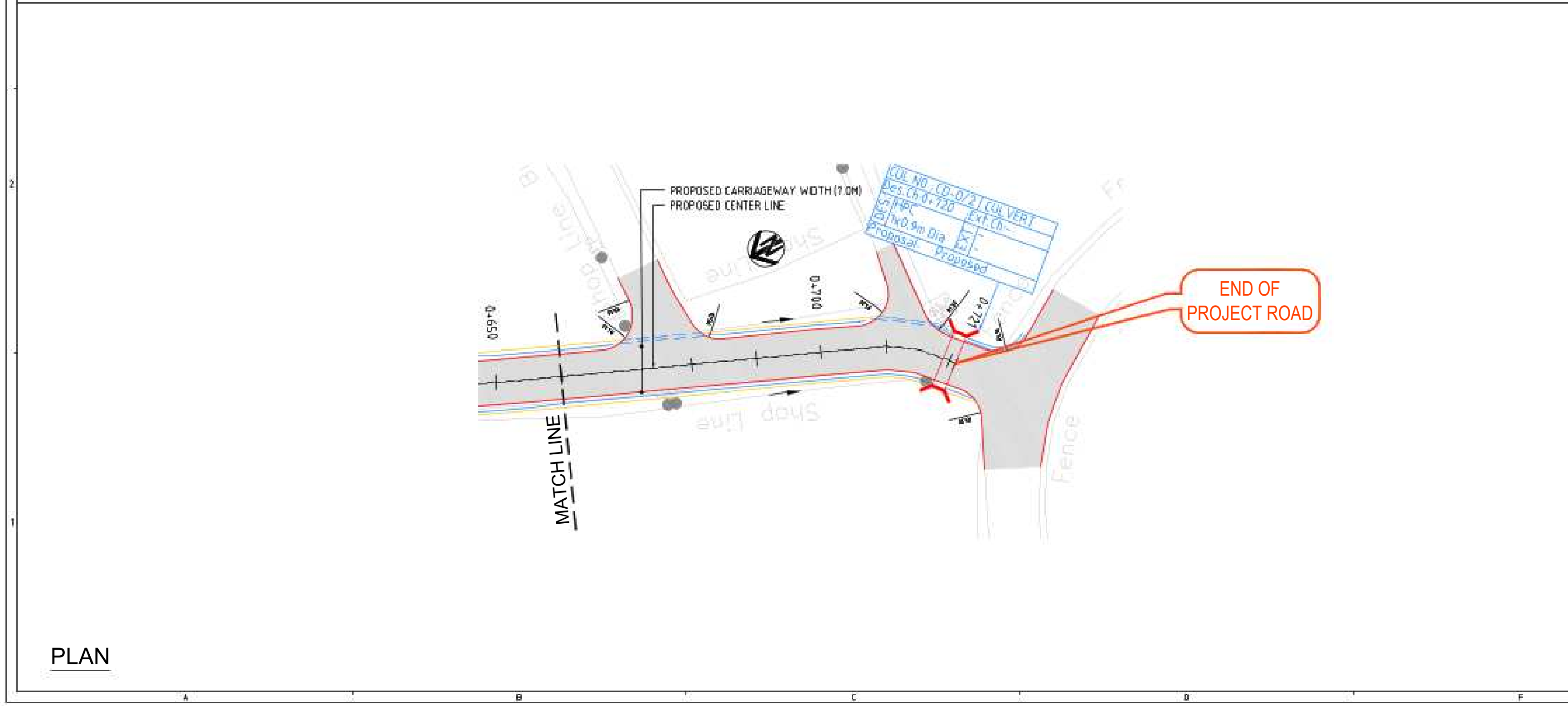
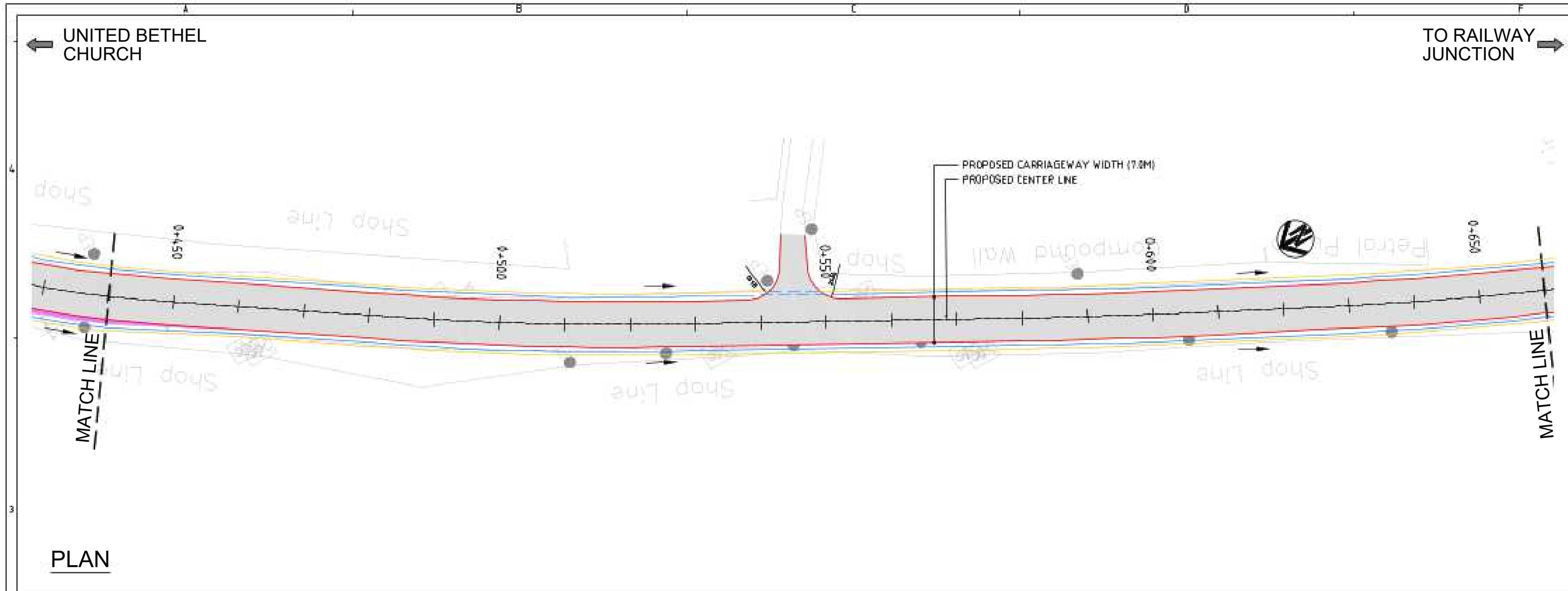
H.P

N.M

N.K

A.D

1:500



KEY VIEW:-


DM-RD-7


LEGEND:-

--- PROPOSED CENTRAL LINE
--- PROPOSED CARRIAGEWAY

MAP NOTE:
1. Project Co-ordination System, UTM Zone 46N, Datum WGS 84.

STATUS: Revised DPR Design Drawings

CLIENT:  **URBAN DEVELOPMENT DEPARTMENT, GOVT. OF NAGALAND**

CONSULTANT:  **SMEC India Pvt Ltd**
1st Floor, Novus Tower,
West Wing, Plot Number - 18, Sector - 18,
Gurugram - 122015 (Haryana), India

PROJECT TITLE:
ADB LOAN NO. 54166-001/6045/2022
NAGALAND URBAN INFRASTRUCTURE
DEVELOPMENT PROJECT

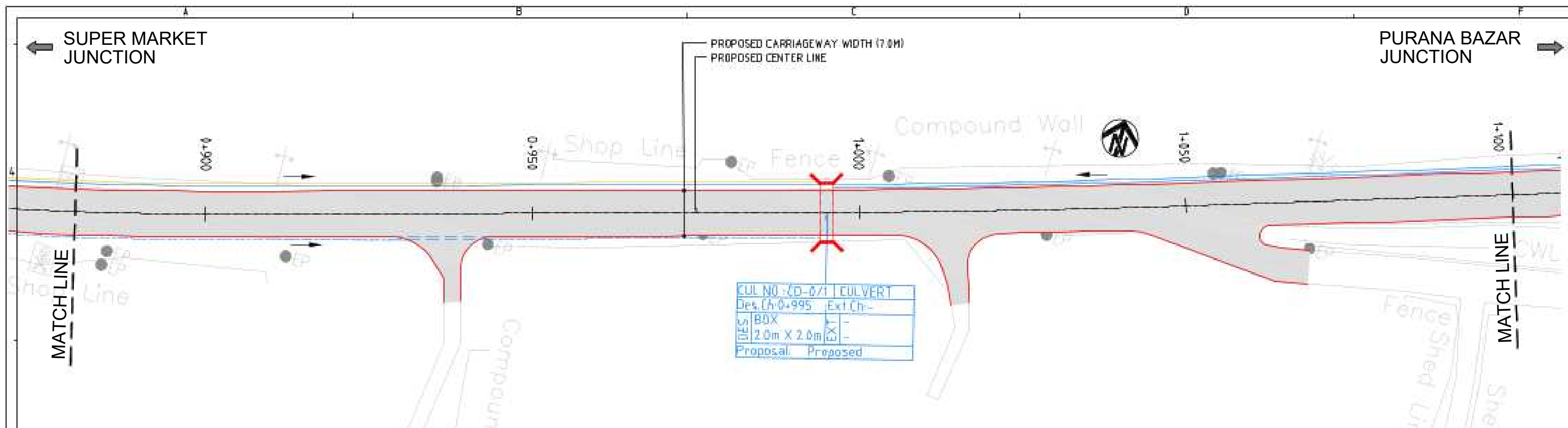
NAME OF TOWN :
DIMAPUR

DRAWING TITLE:
STRIP PLAN - DM-RD-7
(Chainage 0+440 to 0+721)
(Sheet 2 of 2)

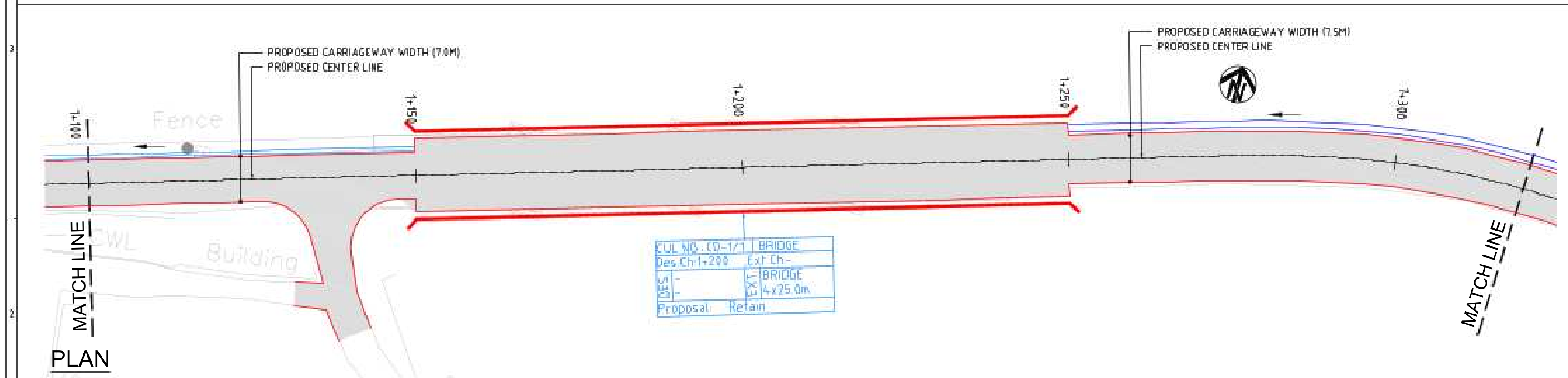
SOURCE: PDMC NAGALAND

FILE LOCATION: SMEC/NGL/DM-RD-7/STR/024

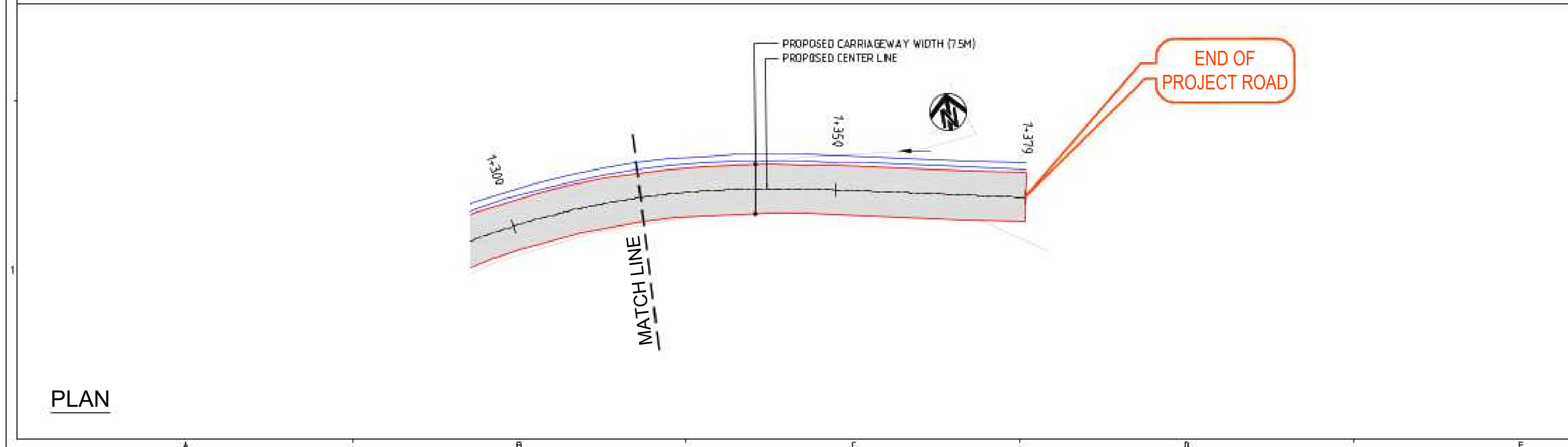
PROJECT CODE:	7061672	SIZE:	A2	REV NO:	R3	DATE:	DEC-2025
DRAWN BY	DESIGNED BY	CHECKED BY	ISSUED BY	SCALE:			
H.P	N.M	N.K	A.D	1:500			



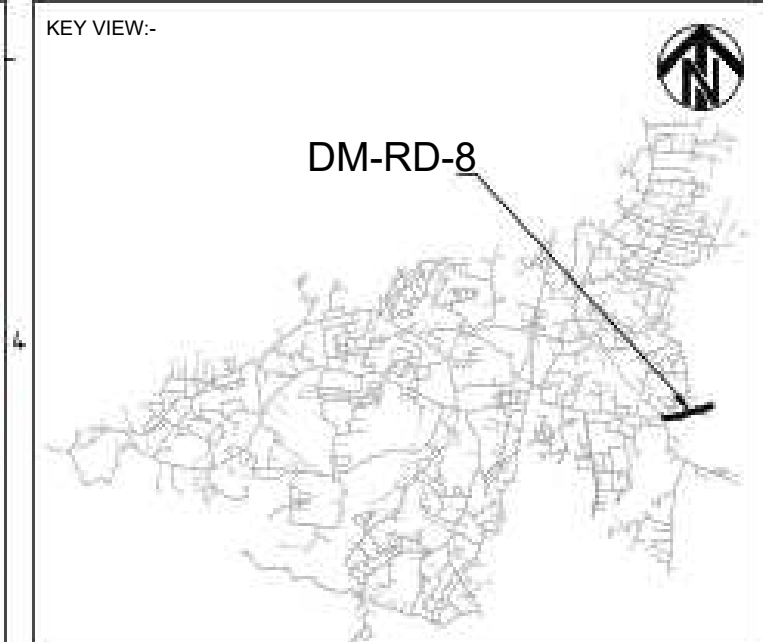
PLAN



PLAN



PLAN




- LEGEND:-
- PROPOSED CENTRAL LINE
 - PROPOSED CARRIAGEWAY
 - Ch:10.000 PROPOSED CHAINAGE

MAP NOTE:
1. Project Co-ordination System, UTM Zone 46N, Datum WGS 84.

STATUS: Revised DPR Design Drawings

CLIENT:
 **URBAN DEVELOPMENT DEPARTMENT, GOVT. OF NAGALAND**

CONSULTANT:
 **SMEC India Pvt Ltd**
1st Floor, Novus Tower,
West Wing, Plot Number - 18, Sector - 18,
Gurugram - 122015 (Haryana), India

PROJECT TITLE:
**ADB LOAN NO. 54166-001/6045/2022
NAGALAND URBAN INFRASTRUCTURE
DEVELOPMENT PROJECT**

NAME OF TOWN :
DIMAPUR

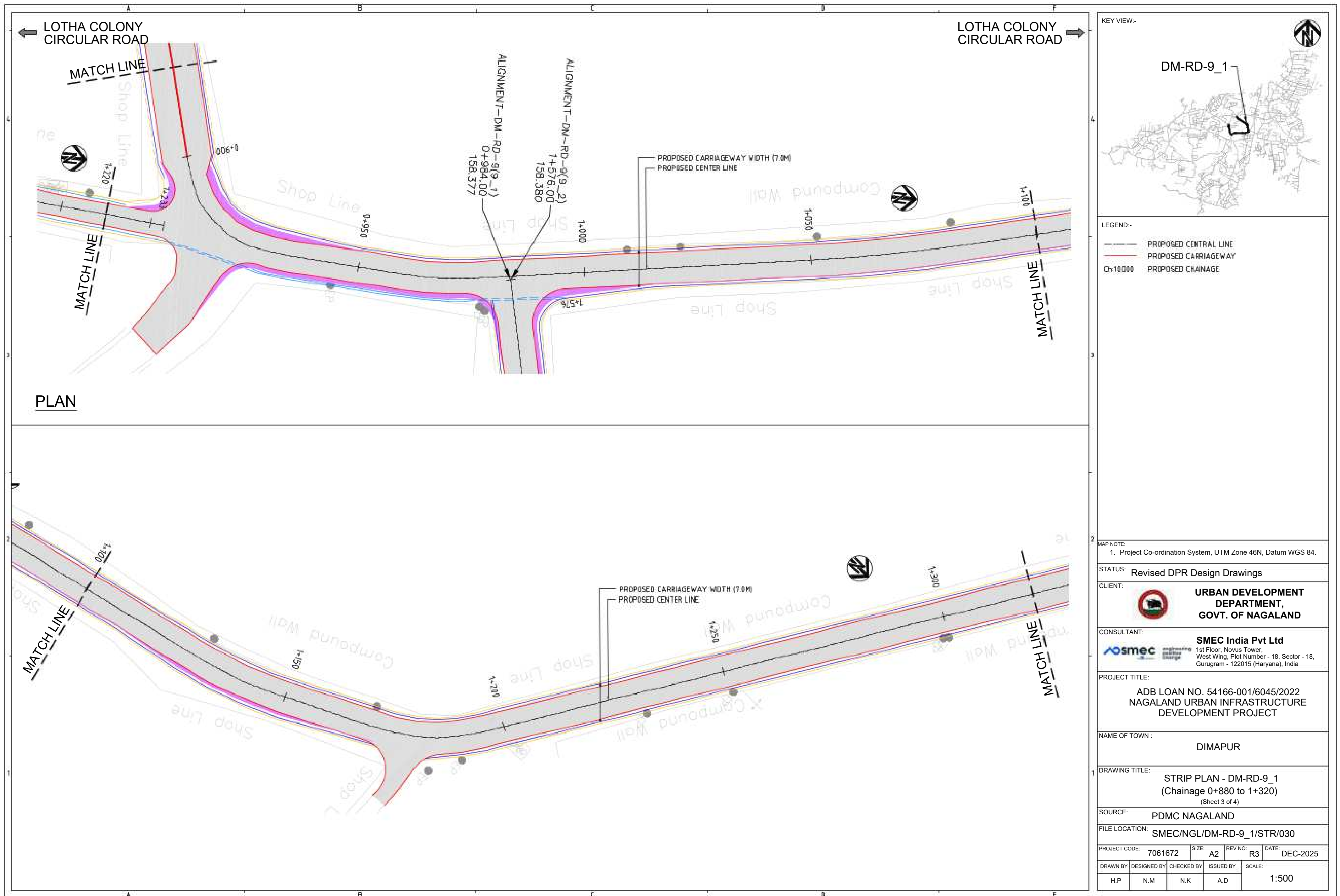
DRAWING TITLE:
**STRIP PLAN - DM-RD-8
(Chainage 0+880 to 1+379)
(Sheet 3 of 3)**

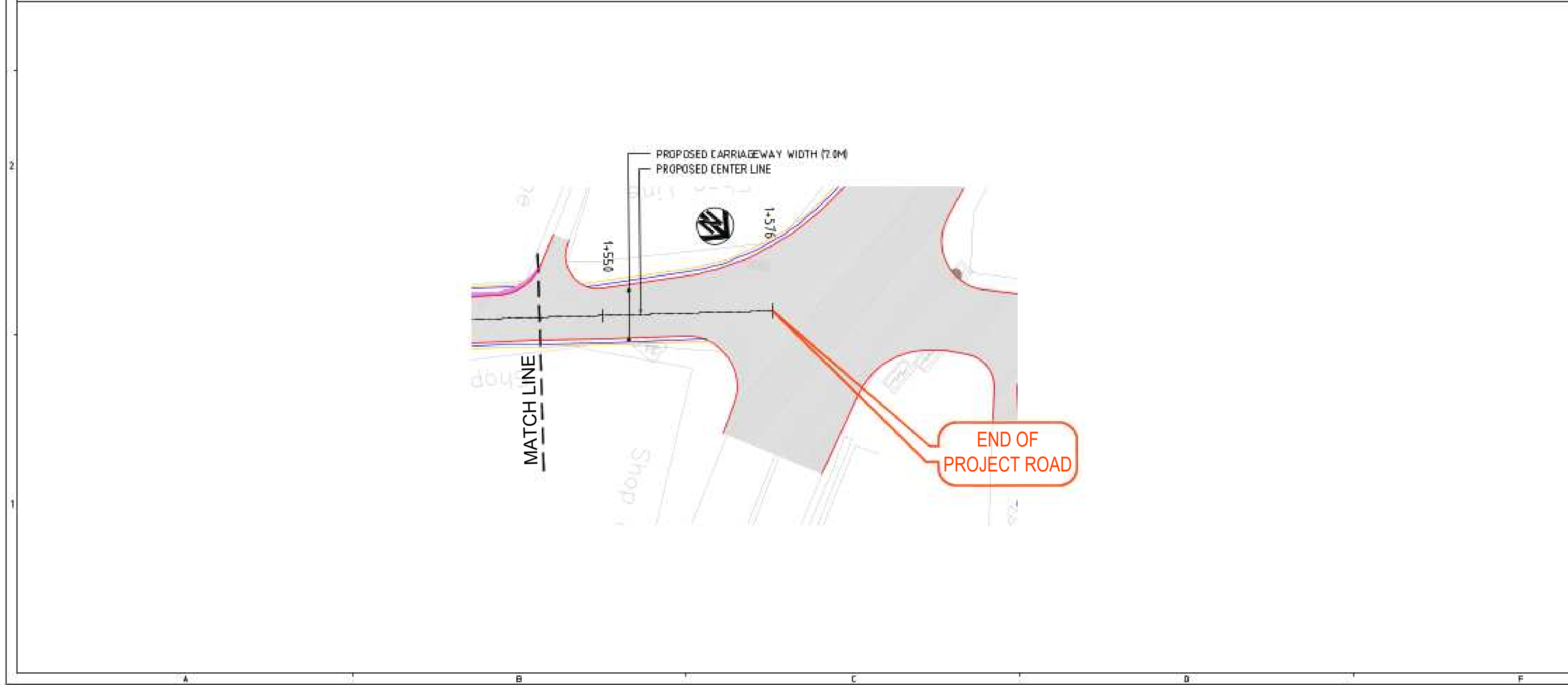
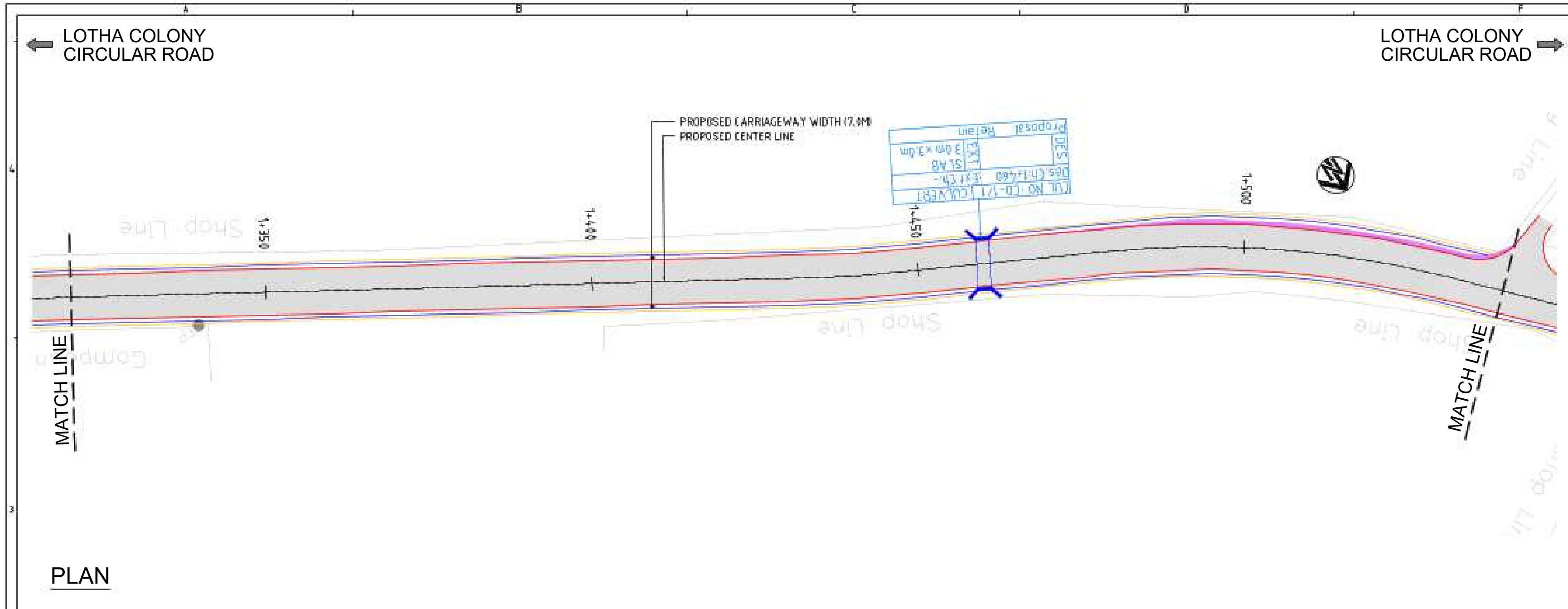
SOURCE: **PDMC NAGALAND**

FILE LOCATION: **SMEC/NGL/DM-RD-8/STR/027**

PROJECT CODE: **7061672** SIZE: **A2** REV NO: **R3** DATE: **DEC-2025**

DRAWN BY	DESIGNED BY	CHECKED BY	ISSUED BY	SCALE:
H.P	N.M	N.K	A.D	1:500





KEY VIEW:-

DM-RD-9_1

LEGEND:-


- PROPOSED CENTRAL LINE
- PROPOSED CARRIAGEWAY
- Ch+10.000 PROPOSED CHAINAGE

MAP NOTE:


1. Project Co-ordination System, UTM Zone 46N, Datum WGS 84.

STATUS: Revised DPR Design Drawings

CLIENT:

 **URBAN DEVELOPMENT DEPARTMENT, GOVT. OF NAGALAND**

CONSULTANT:

 **SMEC India Pvt Ltd**
1st Floor, Novus Tower,
West Wing, Plot Number - 18, Sector - 18,
Gurugram - 122015 (Haryana), India

PROJECT TITLE:

ADB LOAN NO. 54166-001/6045/2022
NAGALAND URBAN INFRASTRUCTURE
DEVELOPMENT PROJECT

NAME OF TOWN :

DIMAPUR

DRAWING TITLE:

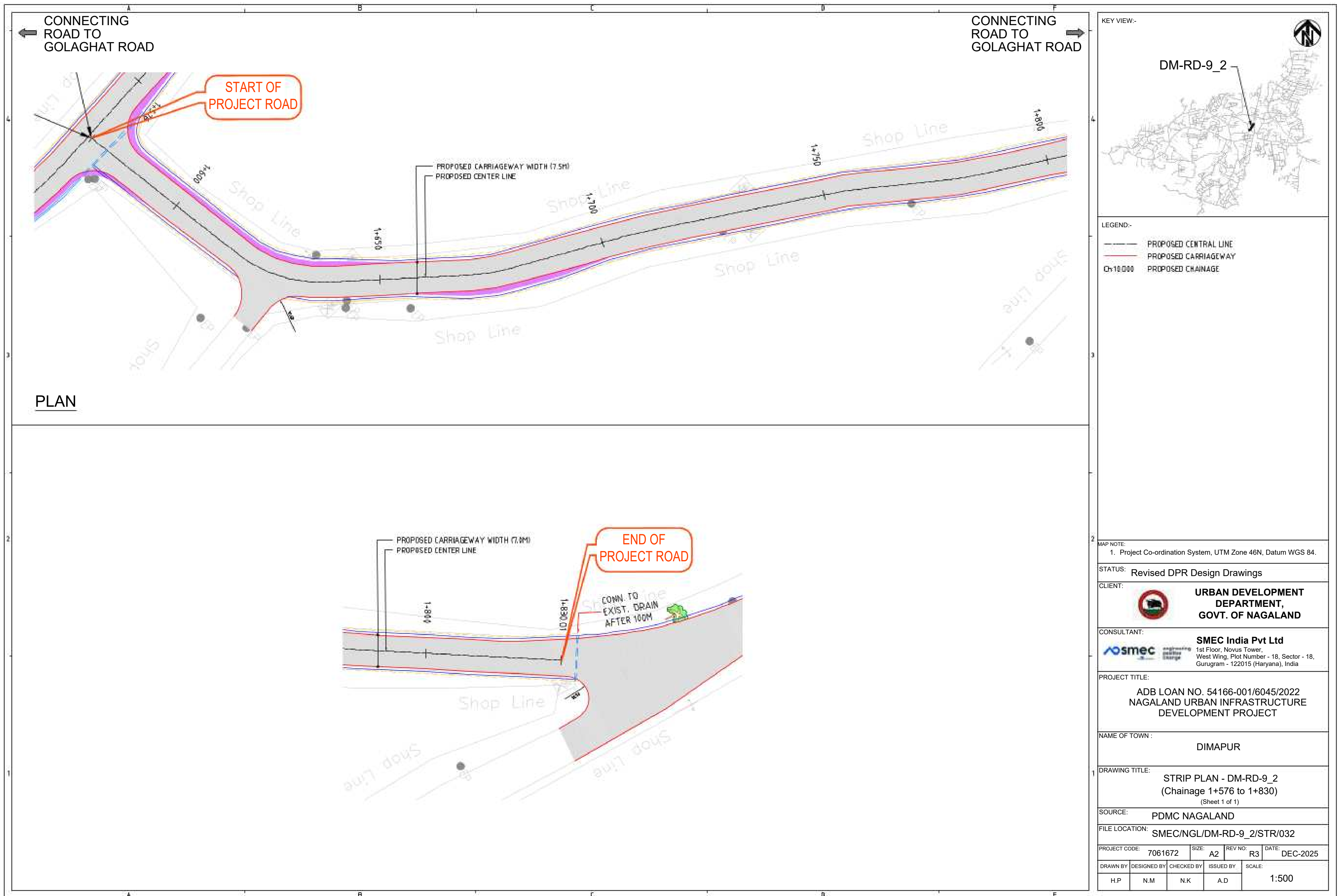
STRIP PLAN - DM-RD-9_1
(Chainage 1+320 to 1+576)
(Sheet 4 of 4)

SOURCE: PDMC NAGALAND

FILE LOCATION: SMEC/NGL/DM-RD-9_1/STR/031

PROJECT CODE:	SIZE:	REV NO:	DATE:
7061672	A2	R3	DEC-2025


DRAWN BY:	DESIGNED BY:	CHECKED BY:	ISSUED BY:	SCALE:
H.P	N.M	N.K	A.D	1:500



TYPICAL CROSS SECTION

SL No.	RD_ID (New)	Chainage			TCS No.	Features
		FROM	TO	LENGTH		
1	DM-RD-1	0.000	0.700	0.700	TCS-1	5.0M Carriageway with LHS Drain Cum Footpath
		0.700	0.950	0.250	TCS-2	5.0M Carriageway with BHS Drain Cum Footpath
		0.950	1.051	0.101	TCS-3	7.0M Carriageway with BHS Drain Cum Footpath
		1.051	1.451	0.400	TCS-4	5.50M Carriageway with LHS Open Drain
		1.451	2.321	0.870	TCS-5	3.50M Carriageway with LHS Open Drain
		2.321	2.351	0.030	TCS-6	3.0M Carriageway (Both side building)
		2.351	3.491	1.140	TCS-7	5.50M Carriageway with LHS Cover Drain + RHS Footpath
2	RD-2(2_1)	0.000	0.271	0.271	TCS-1	5.50M Carriageway with LHS Drain Cum Footpath
		0.271	0.469	0.198	TCS-2	3.50M Carriageway with LHS Cover Drain
	RD-2(2_2)	0.469	0.999	0.530	TCS-3	5.0M Carriageway with BHS Drain Cum Footpath
	RD-2(2_3)	0.999	1.233	0.234	TCS-4	5.50M Carriageway with BHS Drain Cum Footpath
4	DM-RD-3	0.000	0.320	0.320	TCS-1	5.50M Carriageway with LHS Drain Cum Footpath
		0.320	1.161	0.841	TCS-2	3.75M Carriageway with BHS Cover Drain
5	DM-RD-4	0.000	0.120	0.120	TCS-1	4.50M Carriageway with RHS Cover Drain
		0.120	0.300	0.180	TCS-2	4.50M Carriageway with RHS Exist. Cover Drain Retain
		0.300	0.470	0.170	TCS-1	4.50M Carriageway with RHS Cover Drain
		0.470	1.119	0.649	TCS-2	4.50M Carriageway with RHS Exist. Cover Drain Retain
6	DM-RD-5	0.000	1.017	1.017	TCS-1	5.0M Carriageway with BHS Drain Cum Footpath
7	DM-RD-6	0.000	0.350	0.350	TCS-1	3.50M Carriageway with LHS Open Drain
		0.350	0.620	0.270	TCS-2	3.50M Carriageway with BHS Open Drain
		0.620	0.680	0.060	TCS-1	3.50M Carriageway with LHS Open Drain
		0.680	0.782	0.102	TCS-3	3.50M Carriageway with BHS Open Shoulder
8	DM-RD-7	0.000	0.721	0.721	TCS-1	7.0M Carriageway (Overlay)with BHS Drain Cum Footpath
9	DM-RD-8	0.000	0.801	0.801	TCS-1	8.0M Carriageway with LHS Footpath Cum Drain + RHS Cover Drain
		0.801	0.995	0.194	TCS-2	7.0M Carriageway with LHS Footpath Cum Drain + RHS Cover Drain
		0.995	1.151	0.156	TCS-3	7.0M Carriageway with LHS Open Drain
		1.151	1.251	0.100	TCS-4	2-LANE MAJOR BRIDGE
		1.251	1.379	0.128	TCS-5	7.50M Carriageway with LHS Exist. Open Drain Retain
11	DM-RD-9(9_1)	0.000	0.900	0.900	TCS-1	11.0M Carriageway (Overlay)with BHS Exist. Drain Cum Footpath Retain
		0.900	1.150	0.250	TCS-2	7.0M Carriageway (Overlay)with BHS Exist. Drain Cum Footpath Retain
		1.150	1.450	0.300	TCS-3	7.0M Carriageway (Reconstruction) with BHS Exist. Drain Cum Footpath Retain
		1.450	1.576	0.126	TCS-2	7.0M Carriageway (Overlay)with BHS Exist. Drain Cum Footpath Retain
12	DM-RD-9(9_2)	1.576	1.600	0.024	TCS-1	7.50M Carriageway (Reconstruction) with BHS Exist. Drain Cum Footpath Retain
		1.600	1.830	0.230	TCS-2	7.0M Carriageway (Overlay)with BHS Exist. Drain Cum Footpath Retain

KEY VIEW:-




LEGEND:-

MAP NOTE:
1. Project Co-ordination System, UTM Zone 46N, Datum WGS 84.


STATUS: Revised DPR Design Drawings

CLIENT:



URBAN DEVELOPMENT
DEPARTMENT,
GOVT. OF NAGALAND

CONSULTANT:



SMEC India Pvt Ltd

1st Floor, Novus Tower,
West Wing, Plot Number - 18, Sector - 18,
Gurugram - 122015 (Haryana), India

PROJECT TITLE:

ADB LOAN NO. 54166-001/6045/2022
NAGALAND URBAN INFRASTRUCTURE
DEVELOPMENT PROJECT

NAME OF TOWN :

DIMAPUR

DRAWING TITLE:

TCS SCHEDULE

SOURCE:

PDMC NAGALAND

FILE LOCATION:

SMEC/NGL/DIM/TCS/001

PROJECT CODE:

7061672

SIZE:

A2

REV NO:

R3

DATE:

DEC-2025

DRAWN BY

DESIGNED BY

CHECKED BY

ISSUED BY

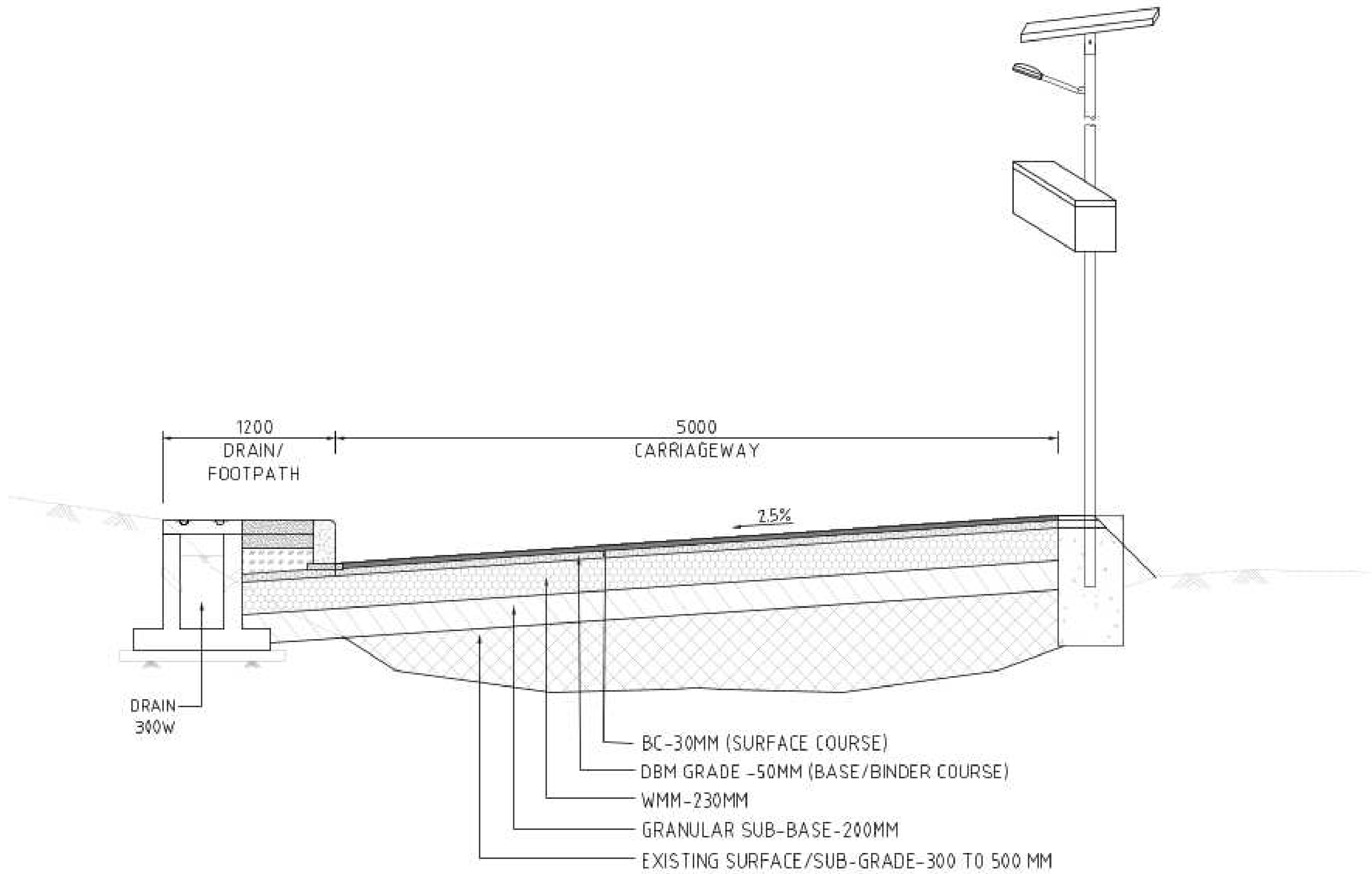
SCALE:

H.P

N.M

N.K

A.D



(TCS-1) 5.0M CARRIAGEWAY WITH
LHS DRAIN CUM FOOTPATH
(DM-RD-1)

ROAD ID	NAME OF THE ROAD	LENGTH (KM)	CHAINAGE
DM-RD-1	SHAMBAZAR JUNCTION TO SIGNAL ANGAMI	0.700	CH 0+000 to CH. 0+700

KEY VIEW:-

LEGEND:-

MAP NOTE:

1. Project Co-ordination System, UTM Zone 46N, Datum WGS 84.

STATUS:

Revised DPR Design Drawings

CLIENT:

URBAN DEVELOPMENT
DEPARTMENT,
GOVT. OF NAGALAND

CONSULTANT:

SMEC India Pvt Ltd
1st Floor, Novus Tower,
West Wing, Plot Number - 18, Sector - 18,
Gurugram - 122015 (Haryana), India

PROJECT TITLE:

ADB LOAN NO. 54166-001/6045/2022
NAGALAND URBAN INFRASTRUCTURE
DEVELOPMENT PROJECT

NAME OF TOWN :

DIMAPUR

DRAWING TITLE:

TYPICAL CROSS SECTION
(5.0M WIDE ROAD)

SOURCE:

PDMC NAGALAND

FILE LOCATION:

SMEC/NGL/DIM/TCS/002

PROJECT CODE:

7061672

SIZE:

A2

REV NO:

R3

DATE:

DEC-2025

DRAWN BY

DESIGNED BY

CHECKED BY

ISSUED BY

SCALE:

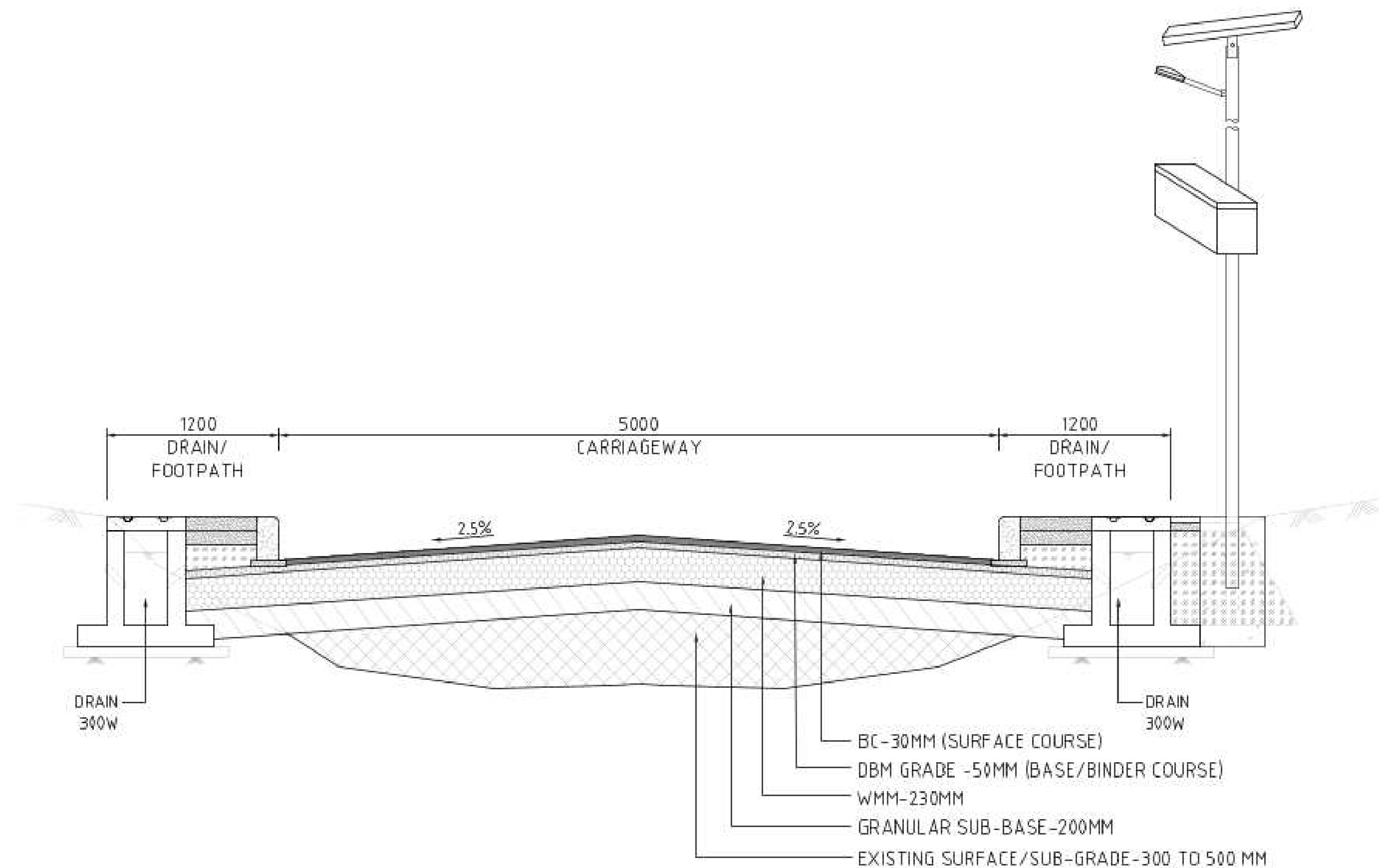
H.P

N.M

N.K

A.D

1:25



(TCS-2) 5.0M CARRIAGEWAY WITH
BHS DRAIN CUM FOOTPATH
(DM-RD-1)

ROAD ID	NAME OF THE ROAD	LENGTH (KM)	CHAINAGE
DM-RD-1	SHAMBAZAR JUNCTION TO SIGNAL ANGAMI	0.250	CH 0+700 to CH. 0+950

KEY VIEW:-



LEGEND:-

MAP NOTE:
1. Project Co-ordination System, UTM Zone 46N, Datum WGS 84.

STATUS: Revised DPR Design Drawings

CLIENT:
 **URBAN DEVELOPMENT
DEPARTMENT,
GOVT. OF NAGALAND**

CONSULTANT:
 **SMEC India Pvt Ltd**
1st Floor, Novus Tower,
West Wing, Plot Number - 18, Sector - 18,
Gurugram - 122015 (Haryana), India

PROJECT TITLE:
ADB LOAN NO. 54166-001/6045/2022
NAGALAND URBAN INFRASTRUCTURE
DEVELOPMENT PROJECT

NAME OF TOWN :
DIMAPUR

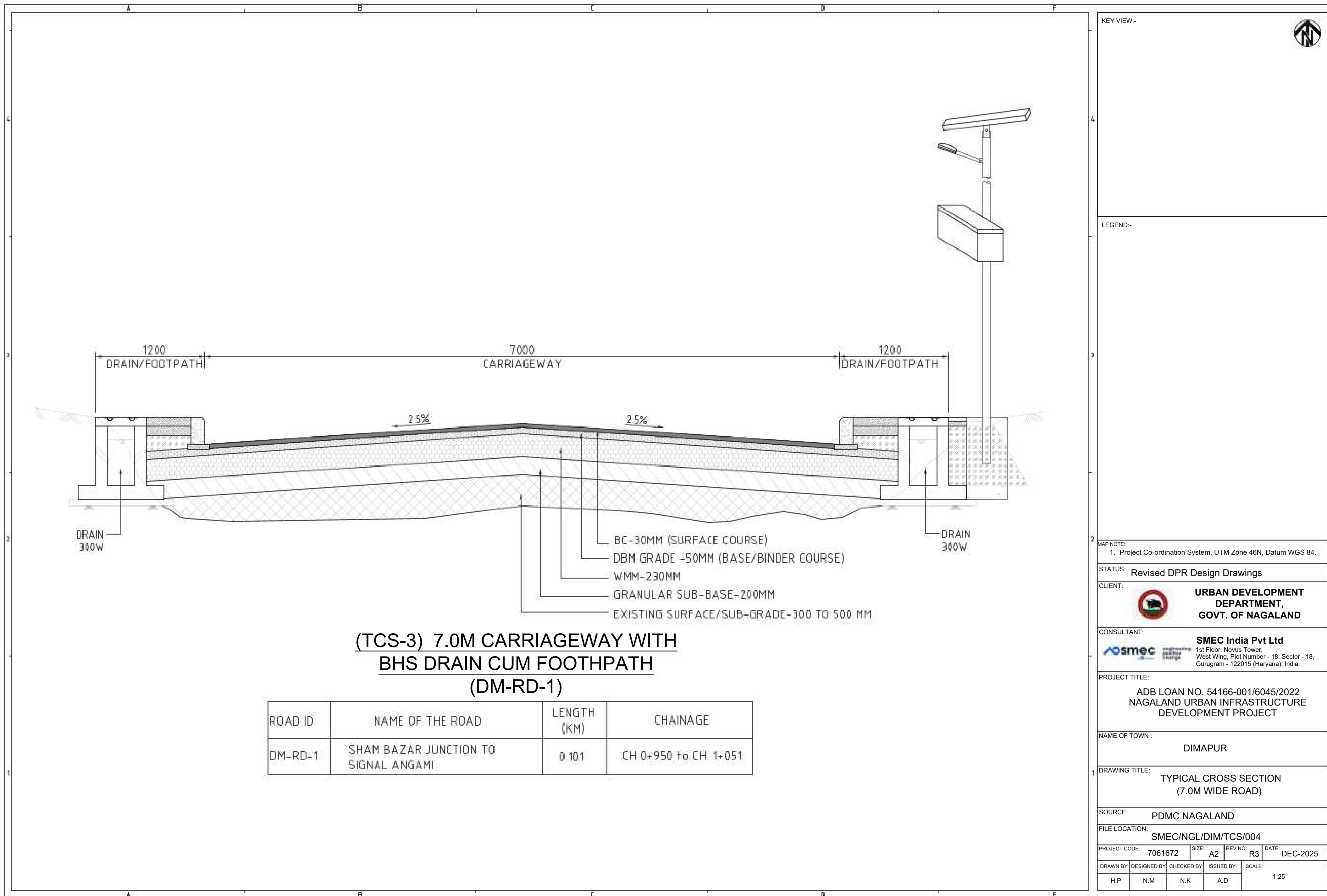
DRAWING TITLE:
TYPICAL CROSS SECTION
(5.0M WIDE ROAD)

SOURCE: PDMC NAGALAND

FILE LOCATION: SMEC/NGL/DIM/TCS/003

PROJECT CODE: 7061672 SIZE: A2 REV NO: R3 DATE: DEC-2025

DRAWN BY	DESIGNED BY	CHECKED BY	ISSUED BY	SCALE:
H.P	N.M	N.K	A.D	1:25




KEY VIEW:-

LEGEND:-

MAP NOTE:
1. Project Co-ordination System, UTM Zone 46N, Datum WGS 84.


STATUS: Revised DPR Design Drawings

CLIENT:



URBAN DEVELOPMENT
DEPARTMENT,
GOVT. OF NAGALAND

CONSULTANT:



SMEC India Pvt Ltd
1st Floor, Novus Tower,
West Wing, Plot Number - 18, Sector - 18,
Gurugram - 122015 (Haryana), India

PROJECT TITLE:

ADB LOAN NO. 54166-001/6045/2022
NAGALAND URBAN INFRASTRUCTURE
DEVELOPMENT PROJECT

NAME OF TOWN :

DIMAPUR

DRAWING TITLE:

TYPICAL CROSS SECTION
(7.0M WIDE ROAD)

SOURCE: PDMC NAGALAND

FILE LOCATION: SMEC/NGL/DIM/TCS/004

PROJECT CODE: 7061672

SIZE: A2

REV NO: R3

DATE: DEC-2025

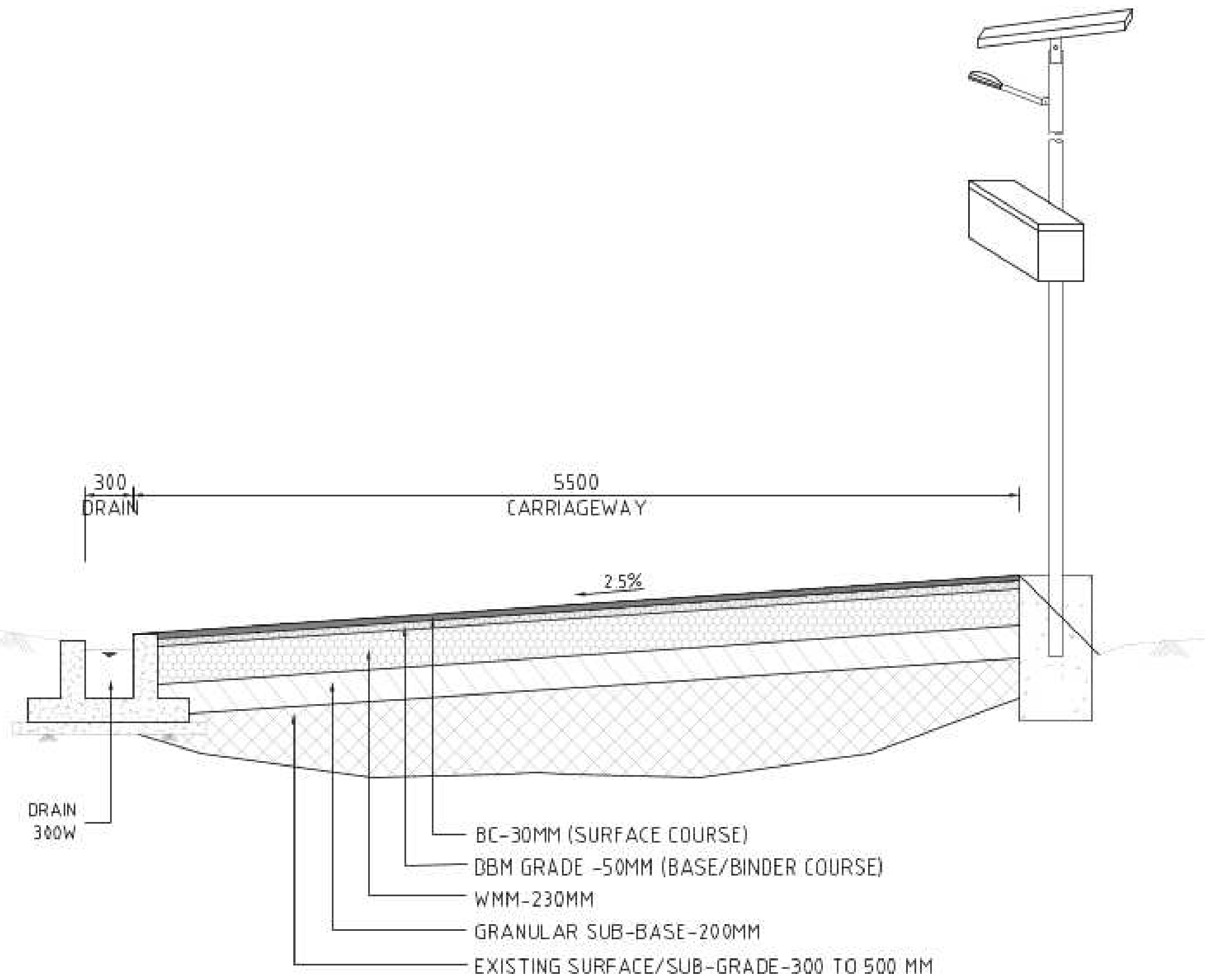
DRAWN BY: H.P

DESIGNED BY: N.M

CHECKED BY: N.K

ISSUED BY: A.D

SCALE: 1:25



(TCS-4) 5.50M CARRIAGEWAY
WITH LHS OPEN DRAIN
(DM-RD-1)

ROAD ID	NAME OF THE ROAD	LENGTH (KM)	CHAINAGE
DM-RD-1	SHAM BAZAR JUNCTION TO SIGNAL ANGAMI	0.400	CH 1+051 to CH 1+451

KEY VIEW:-



LEGEND:-

MAP NOTE:
1. Project Co-ordination System, UTM Zone 46N, Datum WGS 84.

STATUS: Revised DPR Design Drawings

CLIENT:
 **URBAN DEVELOPMENT
DEPARTMENT,
GOVT. OF NAGALAND**

CONSULTANT:
 **SMEC India Pvt Ltd**
1st Floor, Novus Tower,
West Wing, Plot Number - 18, Sector - 18,
Gurugram - 122015 (Haryana), India

PROJECT TITLE:
ADB LOAN NO. 54166-001/6045/2022
NAGALAND URBAN INFRASTRUCTURE
DEVELOPMENT PROJECT

NAME OF TOWN :
DIMAPUR

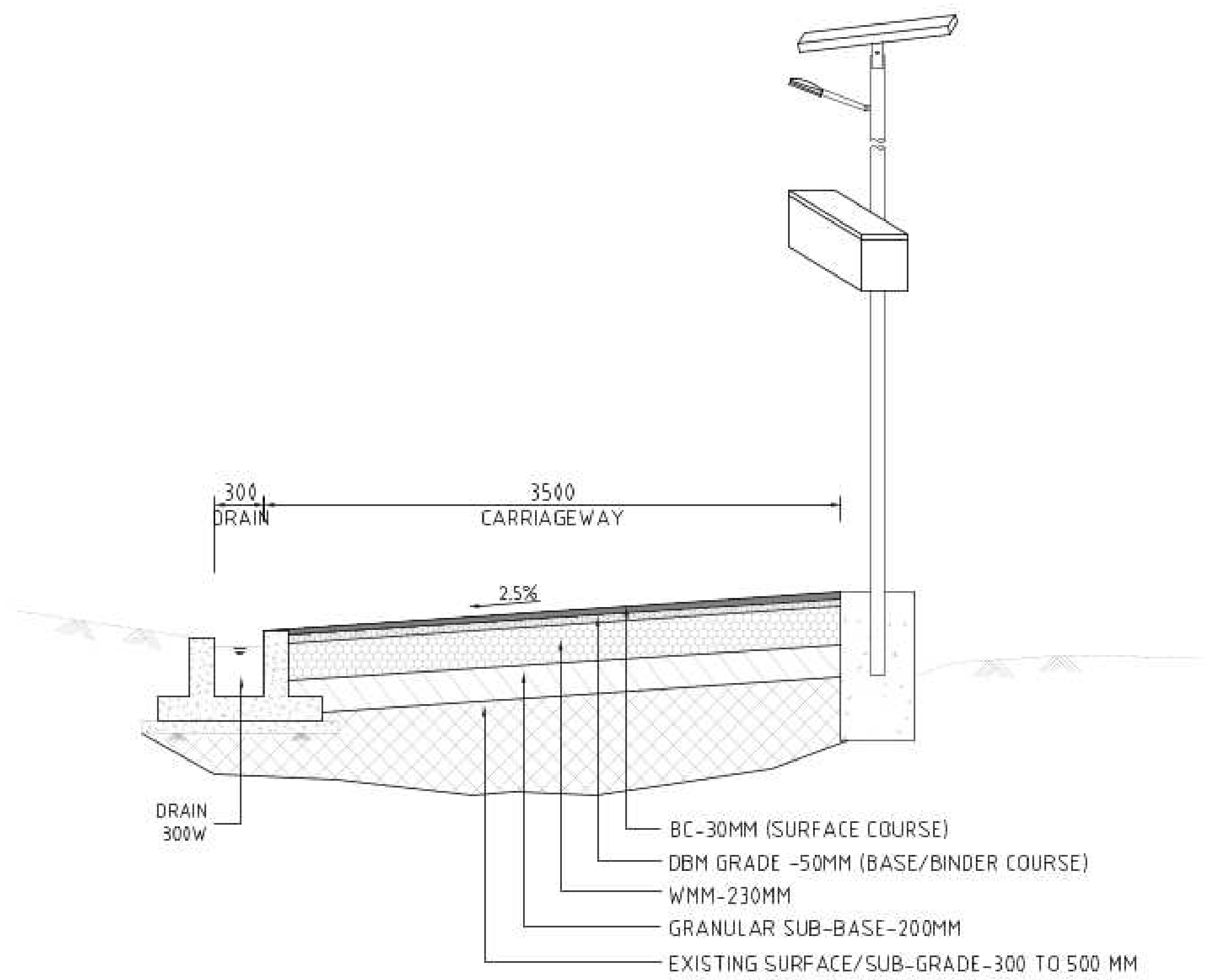
DRAWING TITLE:
TYPICAL CROSS SECTION
(5.50M WIDE ROAD)

SOURCE: PDMC NAGALAND

FILE LOCATION: SMEC/NGL/DIM/TCS/005

PROJECT CODE: 7061672 SIZE: A2 REV NO: R3 DATE: DEC-2025

DRAWN BY	DESIGNED BY	CHECKED BY	ISSUED BY	SCALE:
H.P	N.M	N.K	A.D	1:25



(TCS-5) 3.50M CARRIAGEWAY
WITH LHS OPEN DRAIN
(DM-RD-1)

ROAD ID	NAME OF THE ROAD	LENGTH (KM)	CHAINAGE
DM-RD-1	SHAM BAZAR JUNCTION TO SIGNAL ANGAMI	0.870	CH 1+451 to CH. 2+321

KEY VIEW:-

LEGEND:-

MAP NOTE:
1. Project Co-ordination System, UTM Zone 46N, Datum WGS 84.

STATUS: Revised DPR Design Drawings

CLIENT:

URBAN DEVELOPMENT
DEPARTMENT,
GOVT. OF NAGALAND

CONSULTANT:

SMCIndia
engineering
public
storage

SMEC India Pvt Ltd
1st Floor, Novus Tower,
West Wing, Plot Number - 18, Sector - 18,
Gurugram - 122015 (Haryana), India

PROJECT TITLE:
ADB LOAN NO. 54166-001/6045/2022
NAGALAND URBAN INFRASTRUCTURE
DEVELOPMENT PROJECT

NAME OF TOWN :
DIMAPUR

DRAWING TITLE:
TYPICAL CROSS SECTION
(3.50M WIDE ROAD)

SOURCE: PDMC NAGALAND

FILE LOCATION: SMEC/NGL/DIM/TCS/006

PROJECT CODE: 7061672

SIZE: A2

REV NO: R3

DATE: DEC-2025

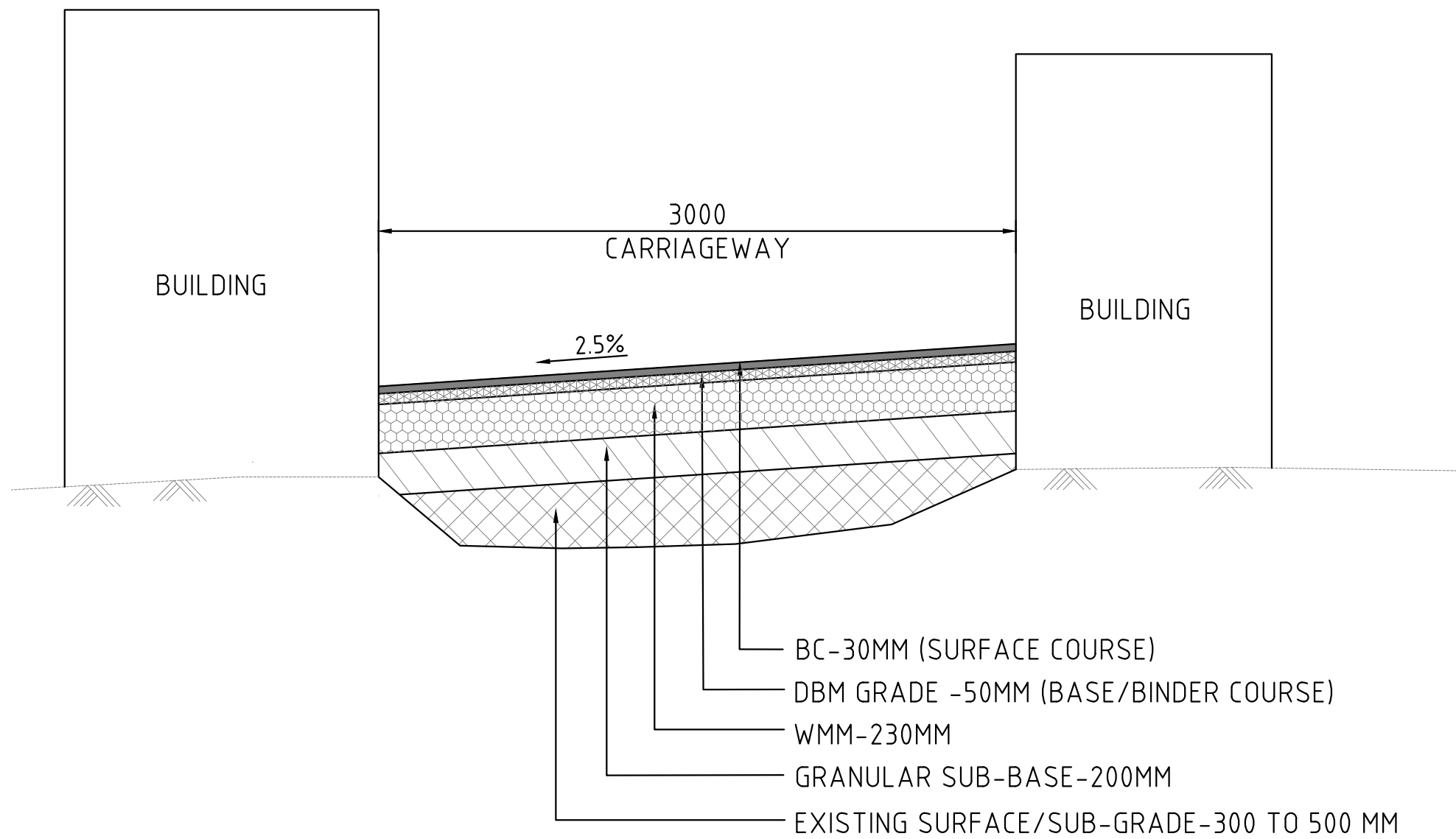
DRAWN BY: H.P

DESIGNED BY: N.M

CHECKED BY: N.K

ISSUED BY: A.D

SCALE: 1:25



(TCS-6) 3.0M CARRIAGEWAY
(BOTH SIDE BUILDING)
(DM-RD-1)

ROAD ID	NAME OF THE ROAD	LENGTH (KM)	CHAINAGE
DM-RD-1	SHAM BAZAR JUNCTION TO SIGNAL ANGAMI	0.030	CH 2+321 to CH. 2+351

KEY VIEW:-



LEGEND:-

MAP NOTE:
1. Project Co-ordination System, UTM Zone 46N, Datum WGS 84.

STATUS: Revised DPR Design Drawings

CLIENT:
 **URBAN DEVELOPMENT DEPARTMENT, GOVT. OF NAGALAND**

CONSULTANT:
 **SMEC India Pvt Ltd**
1st Floor, Novus Tower,
West Wing, Plot Number - 18, Sector - 18,
Gurugram - 122015 (Haryana), India

PROJECT TITLE:
ADB LOAN NO. 54166-001/6045/2022
NAGALAND URBAN INFRASTRUCTURE
DEVELOPMENT PROJECT

NAME OF TOWN :
DIMAPUR

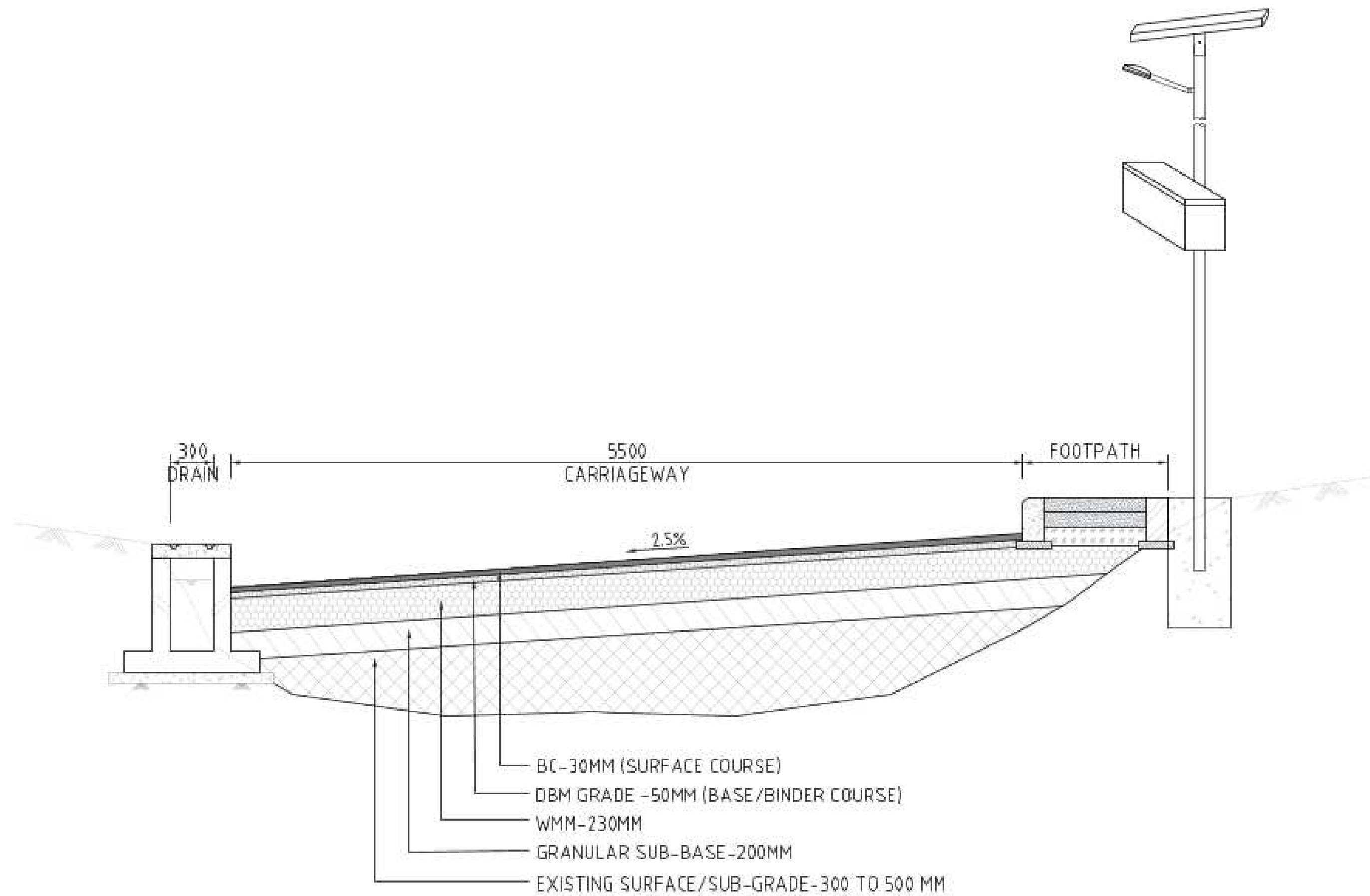
DRAWING TITLE:
TYPICAL CROSS SECTION
(3.00M WIDE ROAD)

SOURCE: PDMC NAGALAND

FILE LOCATION: SMEC/NGL/DIM/TCS/007

PROJECT CODE: 7061672 SIZE: A2 REV NO: R3 DATE: DEC-2025

DRAWN BY	DESIGNED BY	CHECKED BY	ISSUED BY	SCALE:
H.P	N.M	N.K	A.D	1:25



(TCS-7) 5.50M CARRIAGEWAY WITH
LHS COVER DRAIN + RHS FOOTPATH
(DM-RD-1)

ROAD ID	NAME OF THE ROAD	LENGTH (KM)	CHAINAGE
DM-RD-1	SHAMBAZAR JUNCTION TO SIGNAL ANGAMI	1.140	CH 2+351 to CH. 3+491

KEY VIEW:-



LEGEND:-

MAP NOTE:
1. Project Co-ordination System, UTM Zone 46N, Datum WGS 84.

STATUS: Revised DPR Design Drawings

CLIENT:
 **URBAN DEVELOPMENT DEPARTMENT, GOVT. OF NAGALAND**

CONSULTANT:
 **SMEC India Pvt Ltd**
1st Floor, Novus Tower,
West Wing, Plot Number - 18, Sector - 18,
Gurugram - 122015 (Haryana), India

PROJECT TITLE:
ADB LOAN NO. 54166-001/6045/2022
NAGALAND URBAN INFRASTRUCTURE
DEVELOPMENT PROJECT

NAME OF TOWN :
DIMAPUR

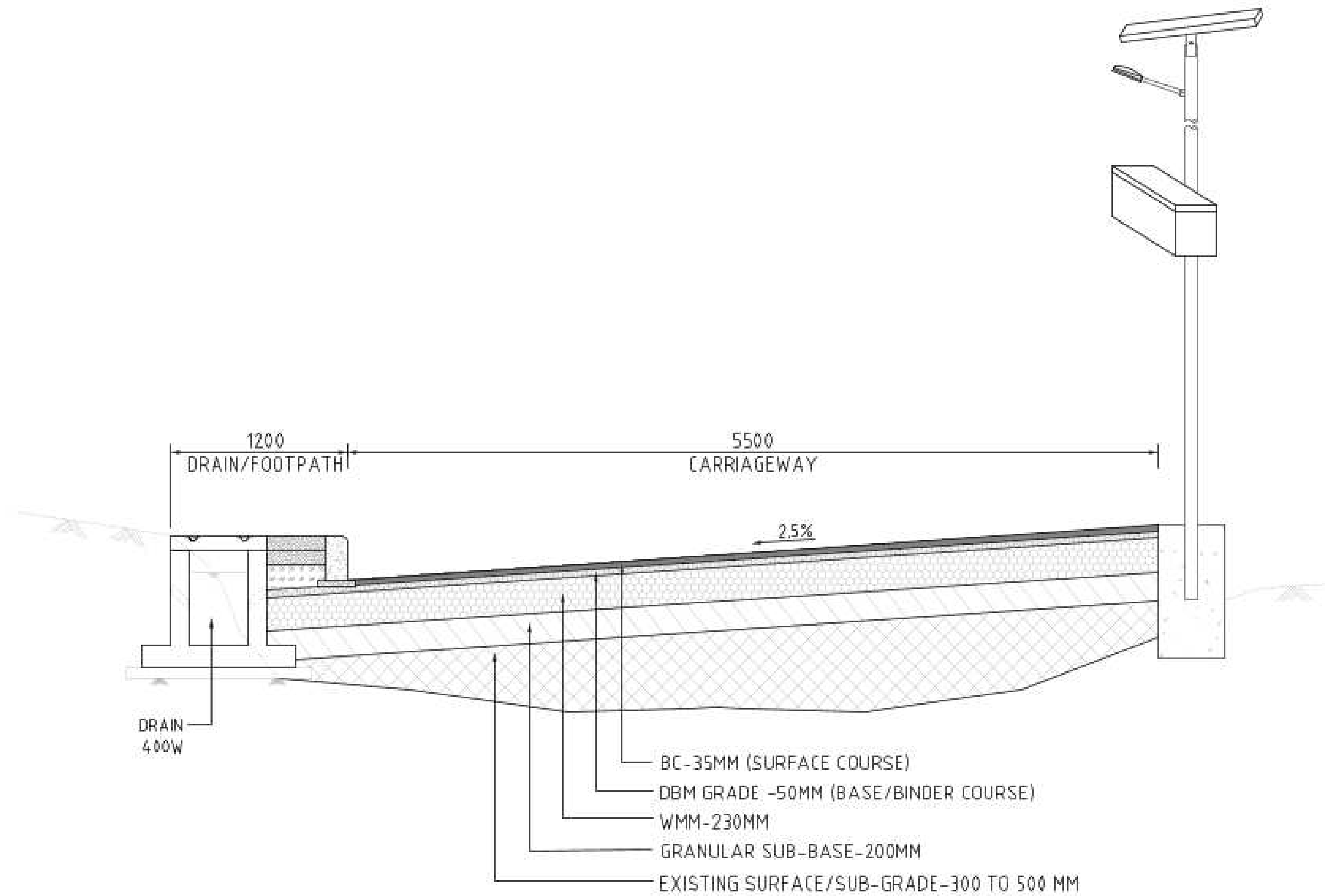
DRAWING TITLE:
TYPICAL CROSS SECTION
(5.50M WIDE ROAD)

SOURCE: PDMC NAGALAND

FILE LOCATION: SMEC/NGL/DIM/TCS/008

PROJECT CODE: 7061672 SIZE: A2 REV NO: R3 DATE: DEC-2025

DRAWN BY	DESIGNED BY	CHECKED BY	ISSUED BY	SCALE:
H.P	N.M	N.K	A.D	1:25



(TCS-1) 5.50M CARRIAGEWAY WITH
LHS DRAIN CUM FOOTPATH
(DM-RD-2_1)

ROAD ID	NAME OF THE ROAD	LENGTH (KM)	CHAINAGE
DM-RD-2_1	MP ROAD	0.271	CH 0+000 to CH. 0+271


KEY VIEW:-



LEGEND:-

MAP NOTE:
1. Project Co-ordination System, UTM Zone 46N, Datum WGS 84.

STATUS: Revised DPR Design Drawings

CLIENT:
 **URBAN DEVELOPMENT
DEPARTMENT,
GOVT. OF NAGALAND**

CONSULTANT:
 **SMEC India Pvt Ltd**
1st Floor, Novus Tower,
West Wing, Plot Number - 18, Sector - 18,
Gurugram - 122015 (Haryana), India

PROJECT TITLE:
ADB LOAN NO. 54166-001/6045/2022
NAGALAND URBAN INFRASTRUCTURE
DEVELOPMENT PROJECT

NAME OF TOWN :
DIMAPUR

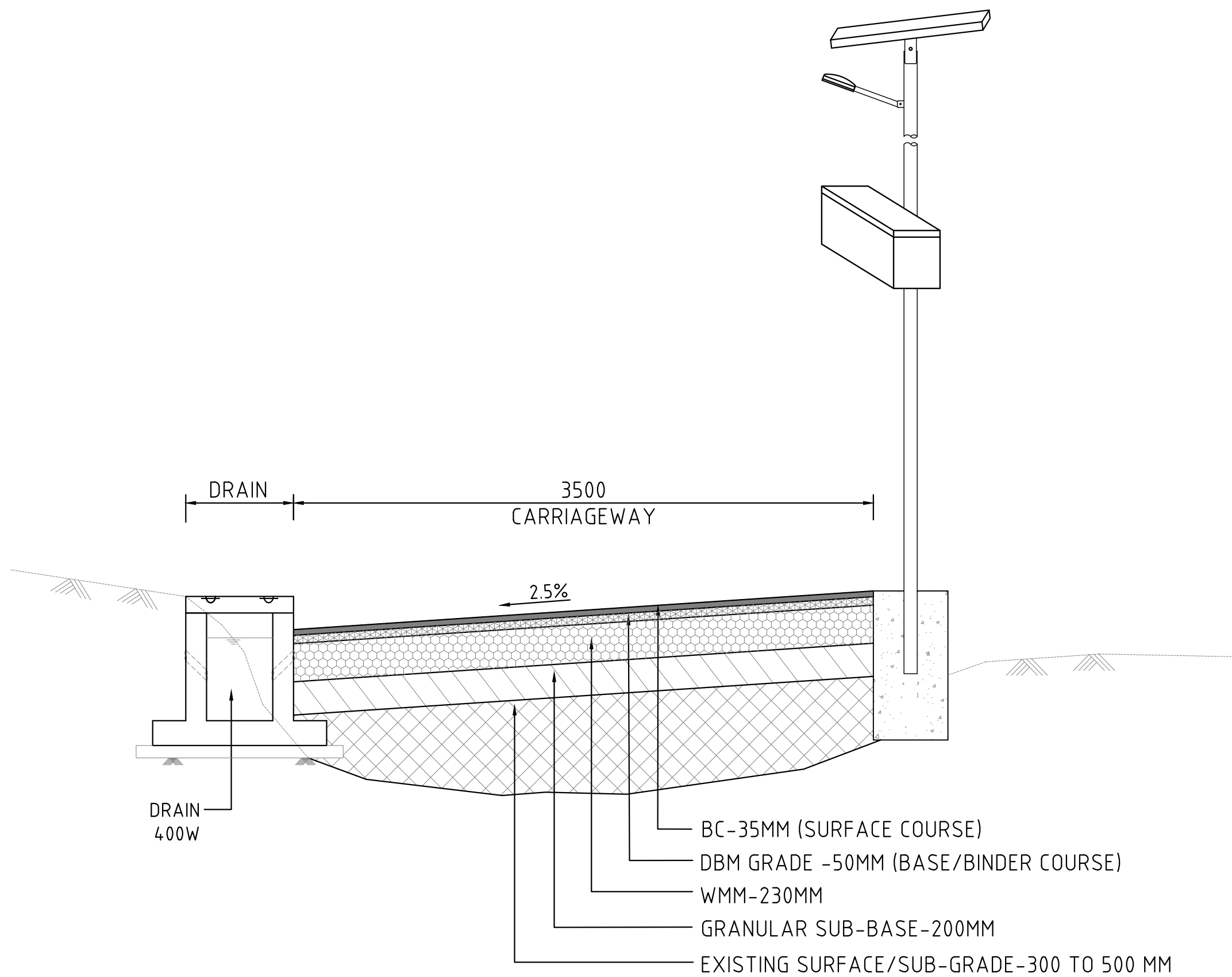
DRAWING TITLE:
TYPICAL CROSS SECTION
(5.50M WIDE ROAD)

SOURCE: PDMC NAGALAND

FILE LOCATION: SMEC/NGL/DIM/TCS/009

PROJECT CODE: 7061672 SIZE: A2 REV NO: R3 DATE: DEC-2025

DRAWN BY	DESIGNED BY	CHECKED BY	ISSUED BY	SCALE:
H.P	N.M	N.K	A.D	1:25



(TCS-2) 3.50M CARRIAGEWAY WITH
LHS COVER DRAIN
(DM-RD-2_1)

ROAD ID	NAME OF THE ROAD	LENGTH (KM)	CHAINAGE
DM-RD-2_1	MP ROAD	0.198	CH 0+271 to CH. 0+469

KEY VIEW:-



LEGEND:-

MAP NOTE:
1. Project Co-ordination System, UTM Zone 46N, Datum WGS 84.

STATUS: Revised DPR Design Drawings

CLIENT:
 **URBAN DEVELOPMENT
DEPARTMENT,
GOVT. OF NAGALAND**

CONSULTANT:
 **SMEC India Pvt Ltd**
1st Floor, Novus Tower,
West Wing, Plot Number - 18, Sector - 18,
Gurugram - 122015 (Haryana), India

PROJECT TITLE:
ADB LOAN NO. 54166-001/6045/2022
NAGALAND URBAN INFRASTRUCTURE
DEVELOPMENT PROJECT

NAME OF TOWN :
DIMAPUR

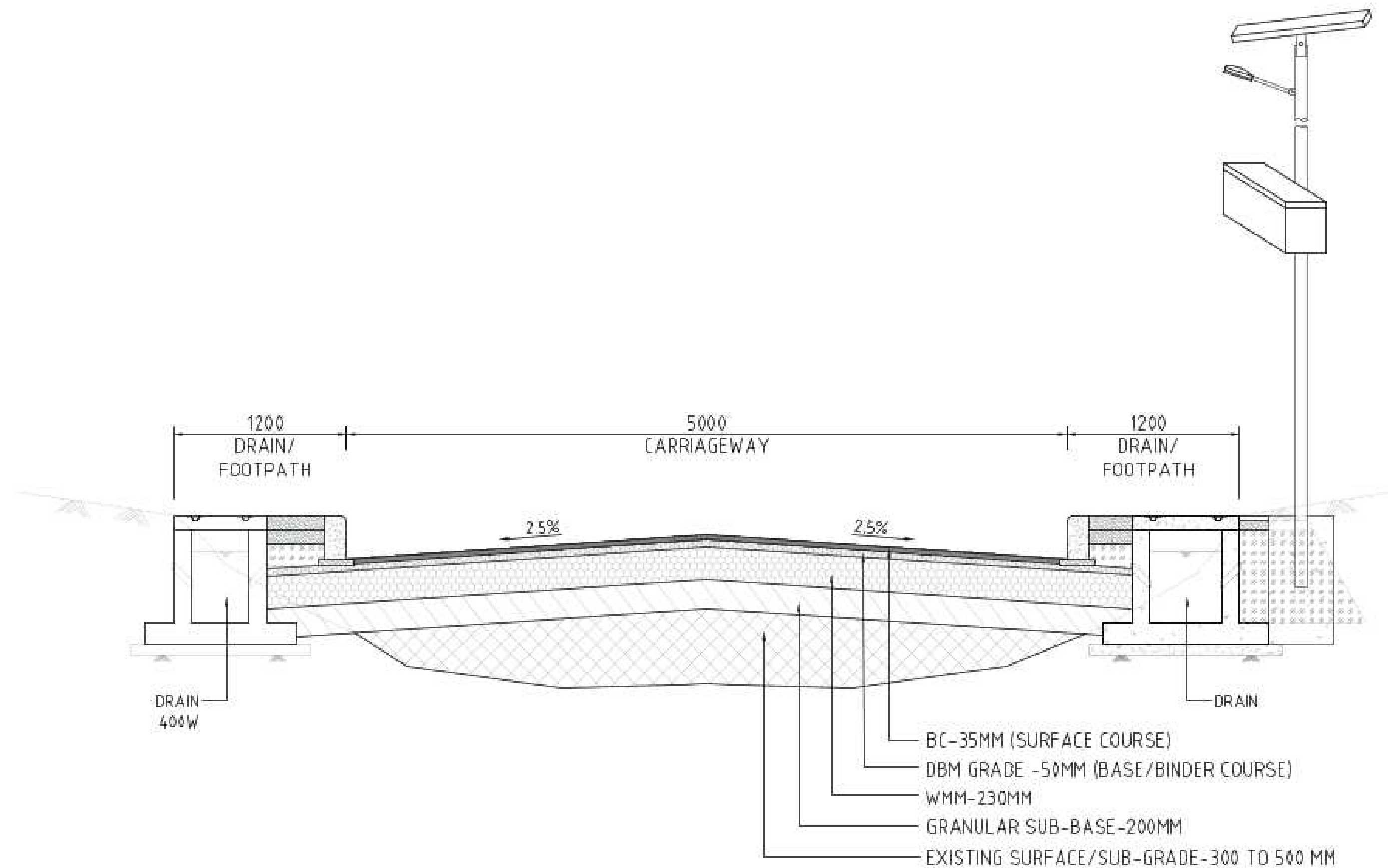
DRAWING TITLE:
TYPICAL CROSS SECTION
(3.50M WIDE ROAD)

SOURCE: PDMC NAGALAND

FILE LOCATION: SMEC/NGL/DIM/TCS/010

PROJECT CODE: 7061672 SIZE: A2 REV NO: R3 DATE: DEC-2025

DRAWN BY	DESIGNED BY	CHECKED BY	ISSUED BY	SCALE:
H.P	N.M	N.K	A.D	1:25



(TCS-3) 5.0M CARRIAGEWAY WITH BHS
DRAIN CUM FOOTPATH
(DM-RD-2_2)

ROAD ID	NAME OF THE ROAD	LENGTH (KM)	CHAINAGE
DM-RD-2_2	MP ROAD	0.530	CH 0+469 to CH 0+999

KEY VIEW:-



LEGEND:-

MAP NOTE:
1. Project Co-ordination System, UTM Zone 46N, Datum WGS 84.

STATUS: Revised DPR Design Drawings

CLIENT:
 **URBAN DEVELOPMENT
DEPARTMENT,
GOVT. OF NAGALAND**

CONSULTANT:
 **SMEC India Pvt Ltd**
1st Floor, Novus Tower,
West Wing, Plot Number - 18, Sector - 18,
Gurugram - 122015 (Haryana), India

PROJECT TITLE:
ADB LOAN NO. 54166-001/6045/2022
NAGALAND URBAN INFRASTRUCTURE
DEVELOPMENT PROJECT

NAME OF TOWN :
DIMAPUR

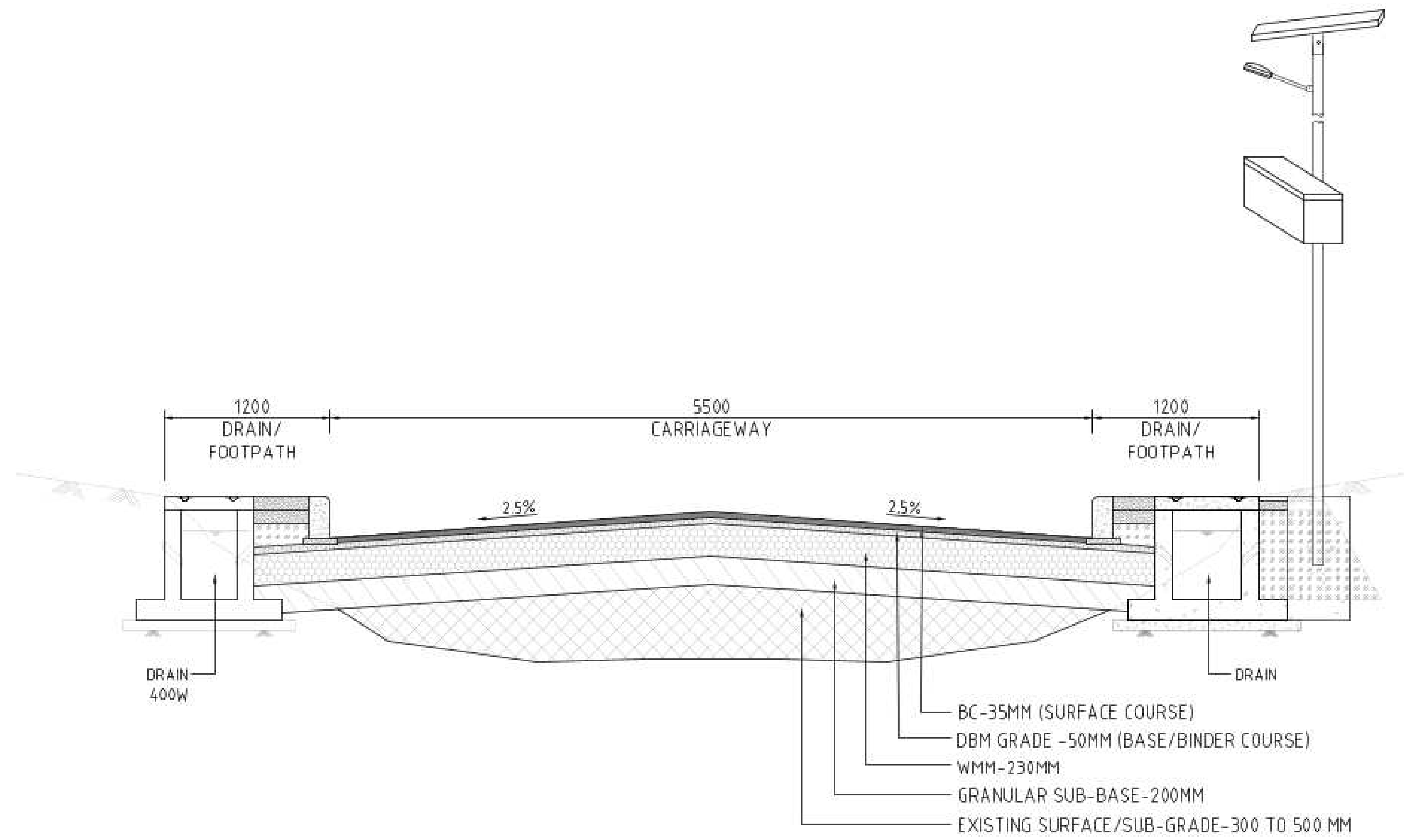
DRAWING TITLE:
TYPICAL CROSS SECTION
(3.5M WIDE ROAD)

SOURCE: PDMC NAGALAND

FILE LOCATION: SMEC/NGL/DIM/TCS/011

PROJECT CODE: 7061672 SIZE: A2 REV NO: R3 DATE: DEC-2025

DRAWN BY	DESIGNED BY	CHECKED BY	ISSUED BY	SCALE:
H.P	N.M	N.K	A.D	1:25



(TCS-4) 5.50M CARRIAGEWAY
WITH BHS DRAIN CUM FOOTPATH
(DM-RD-2_3)

ROAD ID	NAME OF THE ROAD	LENGTH (KM)	CHAINAGE
DM-RD-2_3	MP ROAD	0.234	CH 0+999 to CH. 1+233

KEY VIEW:-



LEGEND:-

MAP NOTE:
1. Project Co-ordination System, UTM Zone 46N, Datum WGS 84.

STATUS: Revised DPR Design Drawings

CLIENT:
 **URBAN DEVELOPMENT
DEPARTMENT,
GOVT. OF NAGALAND**

CONSULTANT:
 **SMEC India Pvt Ltd**
1st Floor, Novus Tower,
West Wing, Plot Number - 18, Sector - 18,
Gurugram - 122015 (Haryana), India

PROJECT TITLE:
ADB LOAN NO. 54166-001/6045/2022
NAGALAND URBAN INFRASTRUCTURE
DEVELOPMENT PROJECT

NAME OF TOWN :
DIMAPUR

DRAWING TITLE:
TYPICAL CROSS SECTION
(5.0M WIDE ROAD)

SOURCE: PDMC NAGALAND

FILE LOCATION: SMEC/NGL/DIM/TCS/012

PROJECT CODE: 7061672 SIZE: A2 REV NO: R3 DATE: DEC-2025

DRAWN BY	DESIGNED BY	CHECKED BY	ISSUED BY	SCALE:
H.P	N.M	N.K	A.D	1:25

KEY VIEW:-



LEGEND:-

MAP NOTE:
1. Project Co-ordination System, UTM Zone 46N, Datum WGS 84.

STATUS: Revised DPR Design Drawings

CLIENT:
 **URBAN DEVELOPMENT DEPARTMENT, GOVT. OF NAGALAND**

CONSULTANT:
 **SMEC India Pvt Ltd**
1st Floor, Novus Tower,
West Wing, Plot Number - 18, Sector - 18,
Gurugram - 122015 (Haryana), India

PROJECT TITLE:
ADB LOAN NO. 54166-001/6045/2022
NAGALAND URBAN INFRASTRUCTURE
DEVELOPMENT PROJECT

NAME OF TOWN :
DIMAPUR

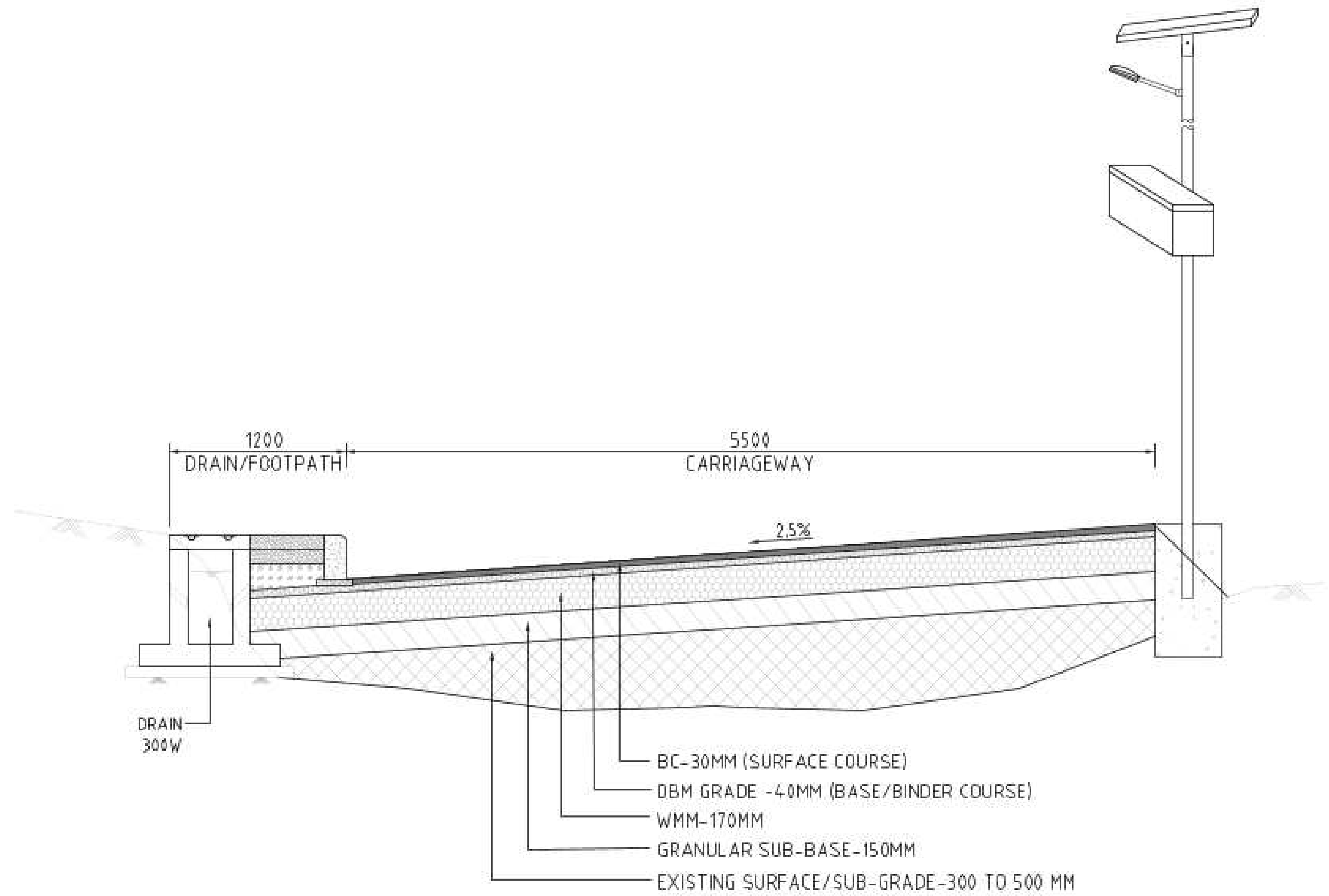
DRAWING TITLE:
TYPICAL CROSS SECTION
(5.50M WIDE ROAD)

SOURCE: PDMC NAGALAND

FILE LOCATION: SMEC/NGL/DIM/TCS/013

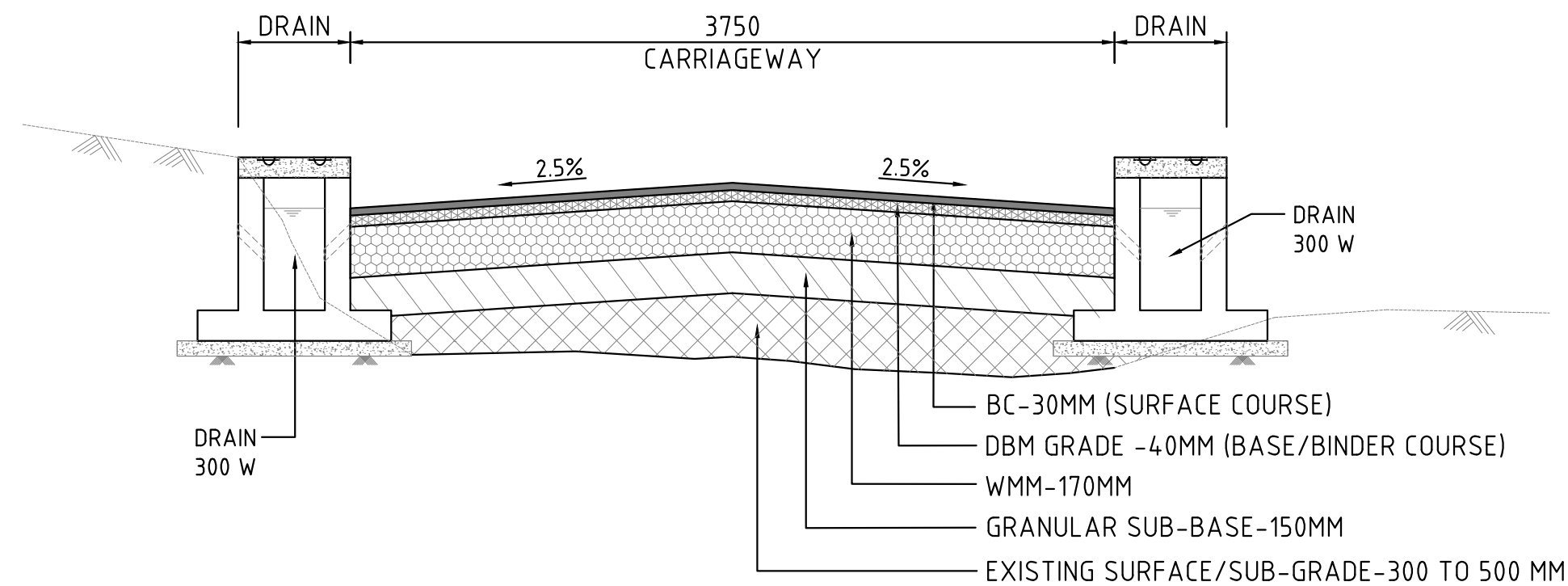
PROJECT CODE:	7061672	SIZE:	A2	REV NO:	R3	DATE:	DEC-2025
---------------	---------	-------	----	---------	----	-------	----------

DRAWN BY	DESIGNED BY	CHECKED BY	ISSUED BY	SCALE:
H.P	N.M	N.K	A.D	1:25



(TCS-1) 5.50M CARRIAGEWAY
WITH LHS DRAIN CUM FOOTPATH
(DM-RD-3)

ROAD ID	NAME OF THE ROAD	LENGTH (KM)	CHAINAGE
DM-RD-3	CIRCUIT HOUSE TO NAGARJAN VIA SCIENCE CENTRE	0.320	CH 0+000 to CH. 0+320



**(TCS-2) 3.75M CARRIAGEWAY
WITH BHS COVER DRAIN
(DM-RD-3)**

ROAD ID	NAME OF THE ROAD	LENGTH (KM)	CHAINAGE
DM-RD-3	CIRCUIT HOUSE TO NAGARJAN VIA SCIENCE CENTRE	0.841	CH 0+320 to CH. 1+161

KEY VIEW:-



LEGEND:-

MAP NOTE:
1. Project Co-ordination System, UTM Zone 46N, Datum WGS 84.

STATUS: Revised DPR Design Drawings

CLIENT:
 **URBAN DEVELOPMENT DEPARTMENT, GOVT. OF NAGALAND**

CONSULTANT:
 **SMEC India Pvt Ltd**
1st Floor, Novus Tower,
West Wing, Plot Number - 18, Sector - 18,
Gurugram - 122015 (Haryana), India

PROJECT TITLE:
**ADB LOAN NO. 54166-001/6045/2022
NAGALAND URBAN INFRASTRUCTURE
DEVELOPMENT PROJECT**

NAME OF TOWN :
DIMAPUR

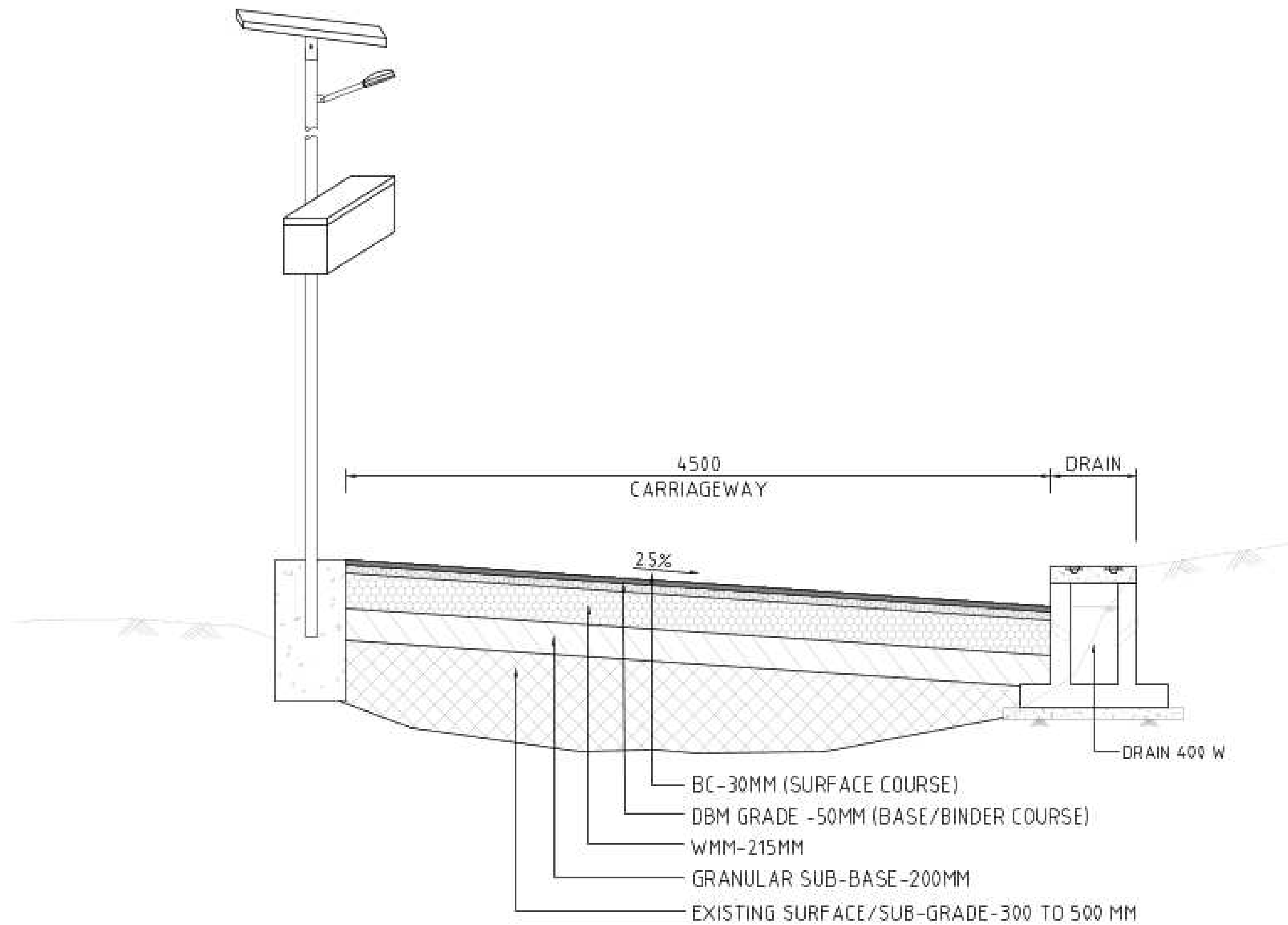
DRAWING TITLE:
**TYPICAL CROSS SECTION
(5.50M WIDE ROAD)**

SOURCE: **PDMC NAGALAND**

FILE LOCATION: **SMEC/NGL/DIM/TCS/014**

PROJECT CODE: **7061672** SIZE: **A2** REV NO: **R3** DATE: **DEC-2025**

DRAWN BY	DESIGNED BY	CHECKED BY	ISSUED BY	SCALE:
H.P	N.M	N.K	A.D	1:25



(TCS-1) 4.50M CARRIAGEWAY
WITH RHS COVER DRAIN
(DM-RD-4)

ROAD ID	NAME OF THE ROAD	LENGTH (KM)	CHAINAGE
DM-RD-4	NH VIA UNITY COLLEGE TO SEWAK ROAD	0.290	CH 0+000 to CH. 0+120 CH 0+300 to CH. 0+470

KEY VIEW:-




LEGEND:-

MAP NOTE:
1. Project Co-ordination System, UTM Zone 46N, Datum WGS 84.

STATUS: Revised DPR Design Drawings

CLIENT:
 **URBAN DEVELOPMENT DEPARTMENT, GOVT. OF NAGALAND**

CONSULTANT:
 **SMEC India Pvt Ltd**
1st Floor, Novus Tower,
West Wing, Plot Number - 18, Sector - 18,
Gurugram - 122015 (Haryana), India

PROJECT TITLE:
ADB LOAN NO. 54166-001/6045/2022
NAGALAND URBAN INFRASTRUCTURE
DEVELOPMENT PROJECT

NAME OF TOWN :
DIMAPUR

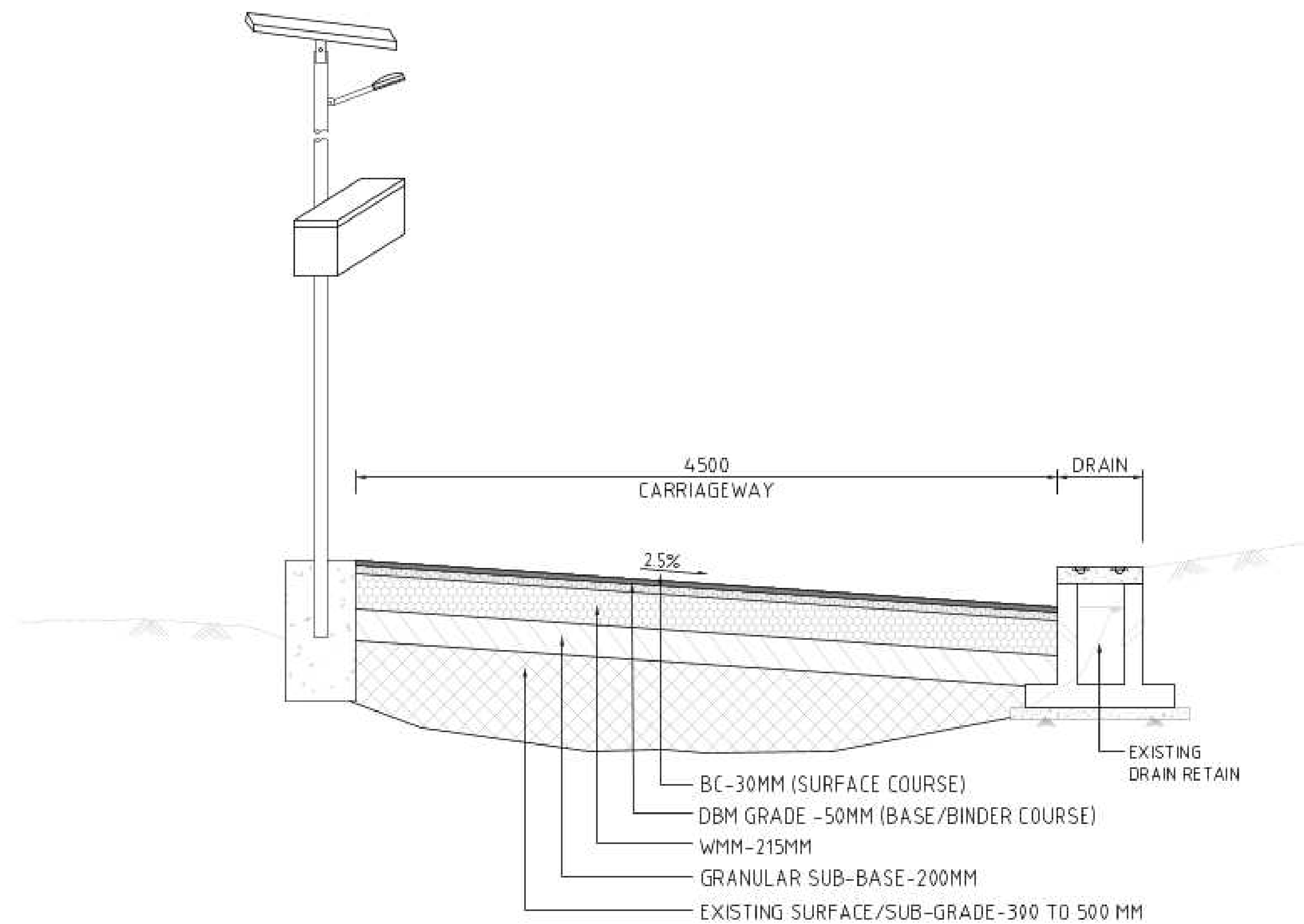
DRAWING TITLE:
TYPICAL CROSS SECTION
(3.75M WIDE ROAD)

SOURCE: PDMC NAGALAND

FILE LOCATION: SMEC/NGL/DIM/TCS/015

PROJECT CODE: 7061672 SIZE: A2 REV NO: R3 DATE: DEC-2025

DRAWN BY	DESIGNED BY	CHECKED BY	ISSUED BY	SCALE:
H.P	N.M	N.K	A.D	1:25



**(TCS-2) 4.50M CARRIAGEWAY WITH
RHS EXIST. COVER DRAIN RETAIN
(DM-RD-4)**

ROAD ID	NAME OF THE ROAD	LENGTH (KM)	CHAINAGE
DM-RD-4	NH VIA UNITY COLLEGE TO SEWAK ROAD	0.829	CH 0+120 to CH. 0+300 CH 0+470 to CH. 1+119

KEY VIEW:-



LEGEND:-

MAP NOTE:
1. Project Co-ordination System, UTM Zone 46N, Datum WGS 84.

STATUS: Revised DPR Design Drawings

CLIENT:
 **URBAN DEVELOPMENT
DEPARTMENT,
GOVT. OF NAGALAND**

CONSULTANT:
 **SMEC India Pvt Ltd**
1st Floor, Novus Tower,
West Wing, Plot Number - 18, Sector - 18,
Gurugram - 122015 (Haryana), India

PROJECT TITLE:
ADB LOAN NO. 54166-001/6045/2022
NAGALAND URBAN INFRASTRUCTURE
DEVELOPMENT PROJECT

NAME OF TOWN :
DIMAPUR

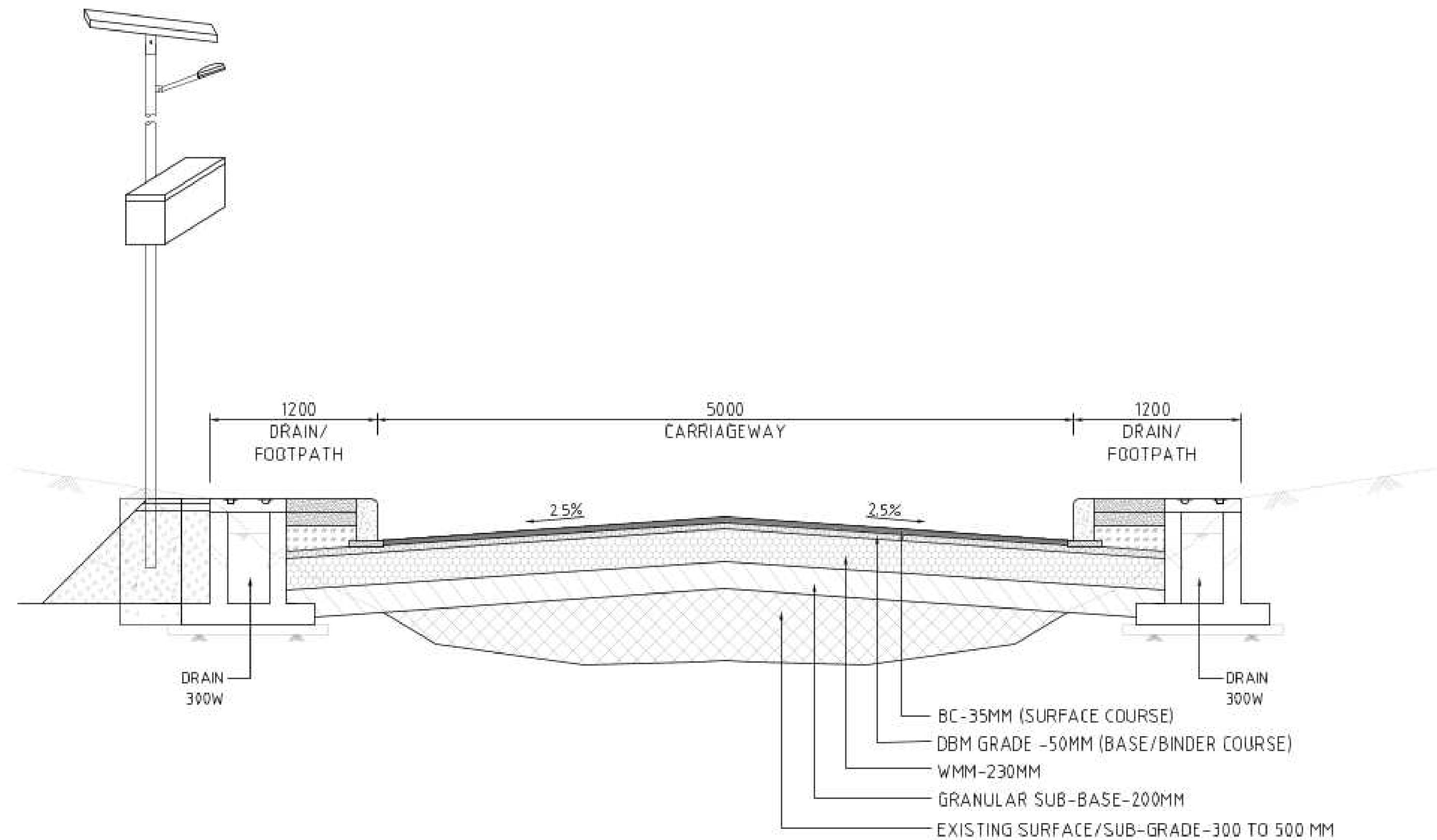
DRAWING TITLE:
TYPICAL CROSS SECTION
(4.50M WIDE ROAD)

SOURCE: PDMC NAGALAND

FILE LOCATION:
SMEC/NGL/DIM/TCS/016

PROJECT CODE: 7061672 SIZE: A2 REV NO: R3 DATE: DEC-2025

DRAWN BY	DESIGNED BY	CHECKED BY	ISSUED BY	SCALE:
H.P	N.M	N.K	A.D	1:25



(TCS-1) 5.0M CARRIAGEWAY WITH
BHS DRAIN CUM FOOTPATH
(DM-RD-5)

ROAD ID	NAME OF THE ROAD	LENGTH (KM)	CHAINAGE
DM-RD-5	BURMA CAMP POLICE POINT JUNCTION TO SUPER MARKET JUNCTION	1.017	CH 0+000 to CH. 1+017


KEY VIEW:-

LEGEND:-

MAP NOTE:
1. Project Co-ordination System, UTM Zone 46N, Datum WGS 84.


STATUS: Revised DPR Design Drawings

CLIENT:



URBAN DEVELOPMENT
DEPARTMENT,
GOVT. OF NAGALAND

CONSULTANT:



SMEC India Pvt Ltd
1st Floor, Novus Tower,
West Wing, Plot Number - 18, Sector - 18,
Gurugram - 122015 (Haryana), India

PROJECT TITLE:

ADB LOAN NO. 54166-001/6045/2022
NAGALAND URBAN INFRASTRUCTURE
DEVELOPMENT PROJECT

NAME OF TOWN :

DIMAPUR

DRAWING TITLE:

TYPICAL CROSS SECTION
(4.50M WIDE ROAD)

SOURCE: PDMC NAGALAND

FILE LOCATION: SMEC/NGL/DIM/TCS/017

PROJECT CODE: 7061672

SIZE: A2

REV NO: R3

DATE: DEC-2025

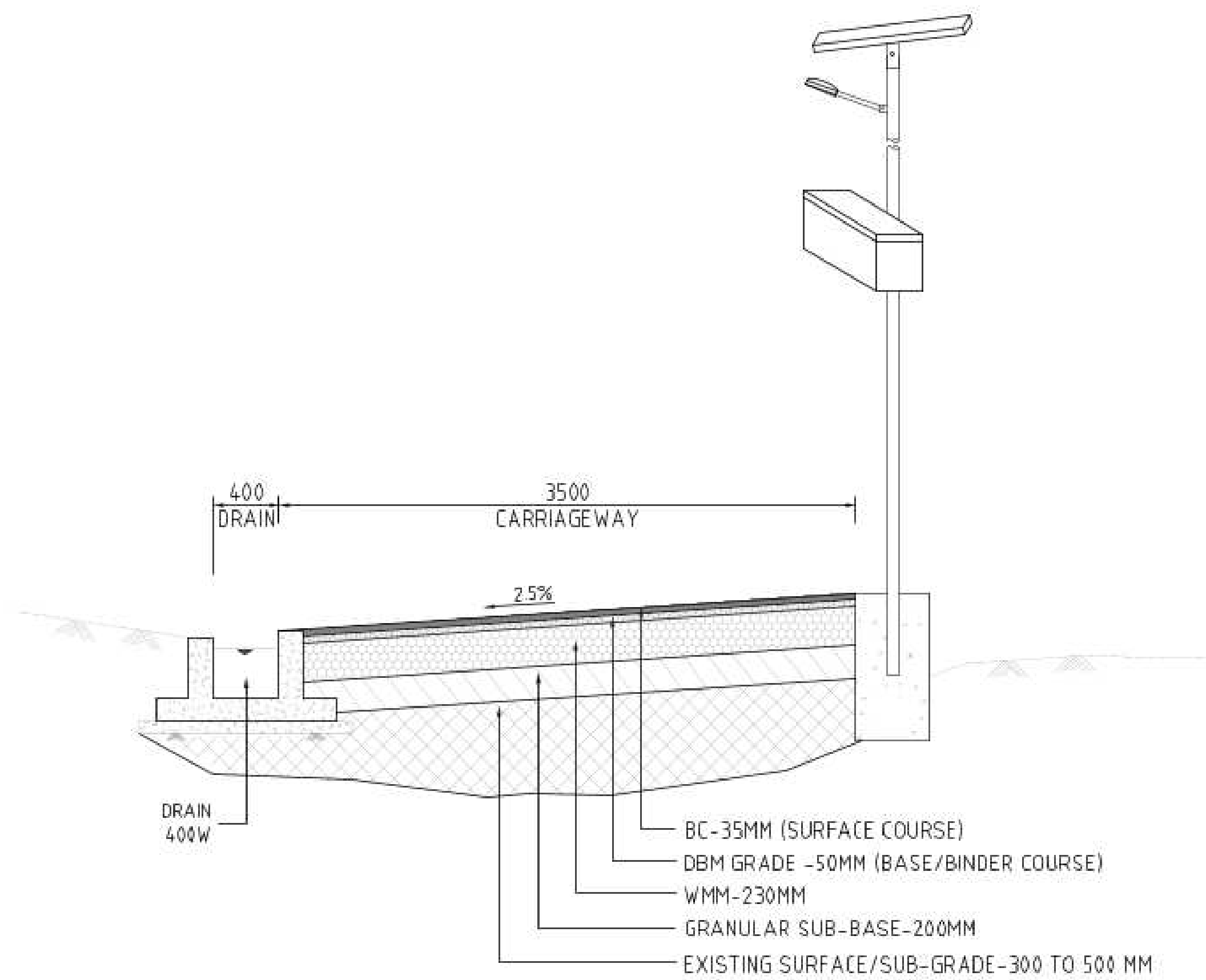
DRAWN BY: H.P

DESIGNED BY: N.M

CHECKED BY: N.K

ISSUED BY: A.D

SCALE: 1:25



(TCS-1) 3.50M CARRIAGEWAY WITH
LHS OPEN DRAIN
(DM-RD-6)

ROAD ID	NAME OF THE ROAD	LENGTH (KM)	CHAINAGE
DM-RD-6	TEACHER TRAINING INSTITUTE TO BANGJAK PHOM COLONY GATE	0.410	CH 0+000 to CH. 0+350 CH 0+620 to CH. 0+680

KEY VIEW:-

LEGEND:-

MAP NOTE:
1. Project Co-ordination System, UTM Zone 46N, Datum WGS 84.

STATUS: Revised DPR Design Drawings

CLIENT:**URBAN DEVELOPMENT
DEPARTMENT,
GOVT. OF NAGALAND**

CONSULTANT:**SMEC India Pvt Ltd**
1st Floor, Novus Tower,
West Wing, Plot Number - 18, Sector - 18,
Gurugram - 122015 (Haryana), India

PROJECT TITLE:
ADB LOAN NO. 54166-001/6045/2022
NAGALAND URBAN INFRASTRUCTURE
DEVELOPMENT PROJECT

NAME OF TOWN :
DIMAPUR

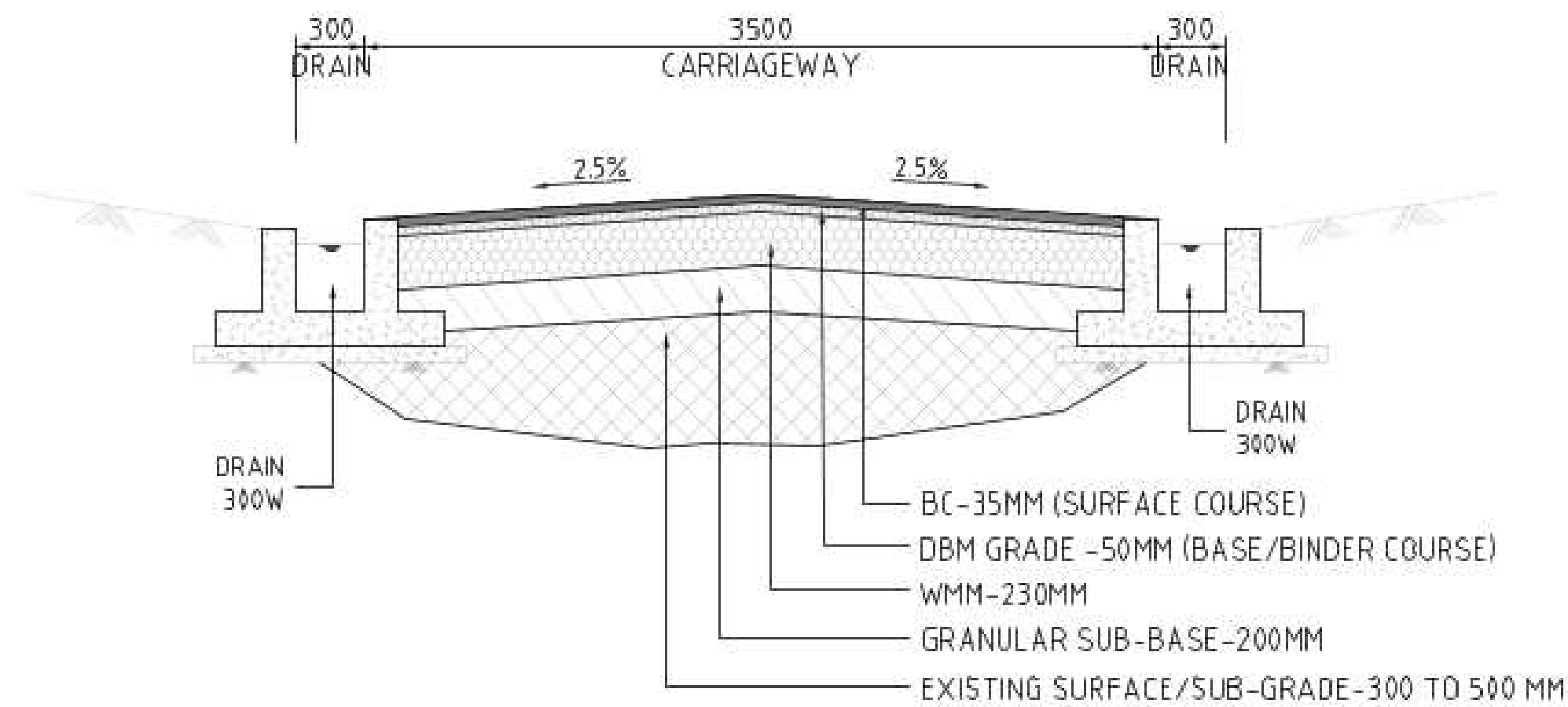
DRAWING TITLE:
TYPICAL CROSS SECTION
(5.0M WIDE ROAD)

SOURCE: PDMC NAGALAND

FILE LOCATION: SMEC/NGL/DIM/TCS/018

PROJECT CODE: 7061672 SIZE: A2 REV NO: R3 DATE: DEC-2025

DRAWN BY: H.P. DESIGNED BY: N.M. CHECKED BY: N.K. ISSUED BY: A.D. SCALE: 1:25



(TCS-2) 3.50M CARRIAGEWAY
WITH BHS OPEN DRAIN
(DM-RD-6)

ROAD ID	NAME OF THE ROAD	LENGTH (KM)	CHAINAGE
DM-RD-6	TEACHER TRAINING INSTITUTE TO BANGJAK PHOM COLONY GATE	0.270	CH 0+350 to CH. 0+620


KEY VIEW:-

LEGEND:-

MAP NOTE:
1. Project Co-ordination System, UTM Zone 46N, Datum WGS 84.


STATUS: Revised DPR Design Drawings

CLIENT:



URBAN DEVELOPMENT
DEPARTMENT,
GOVT. OF NAGALAND

CONSULTANT:



SMC India Pvt Ltd
1st Floor, Novus Tower,
West Wing, Plot Number - 18, Sector - 18,
Gurugram - 122015 (Haryana), India

PROJECT TITLE:

ADB LOAN NO. 54166-001/6045/2022
NAGALAND URBAN INFRASTRUCTURE
DEVELOPMENT PROJECT

NAME OF TOWN :

DIMAPUR

DRAWING TITLE:

TYPICAL CROSS SECTION
(3.50M WIDE ROAD)

SOURCE: PDMC NAGALAND

FILE LOCATION: SMEC/NGL/DIM/TCS/019

PROJECT CODE: 7061672

SIZE: A2

REV NO: R3

DATE: DEC-2025

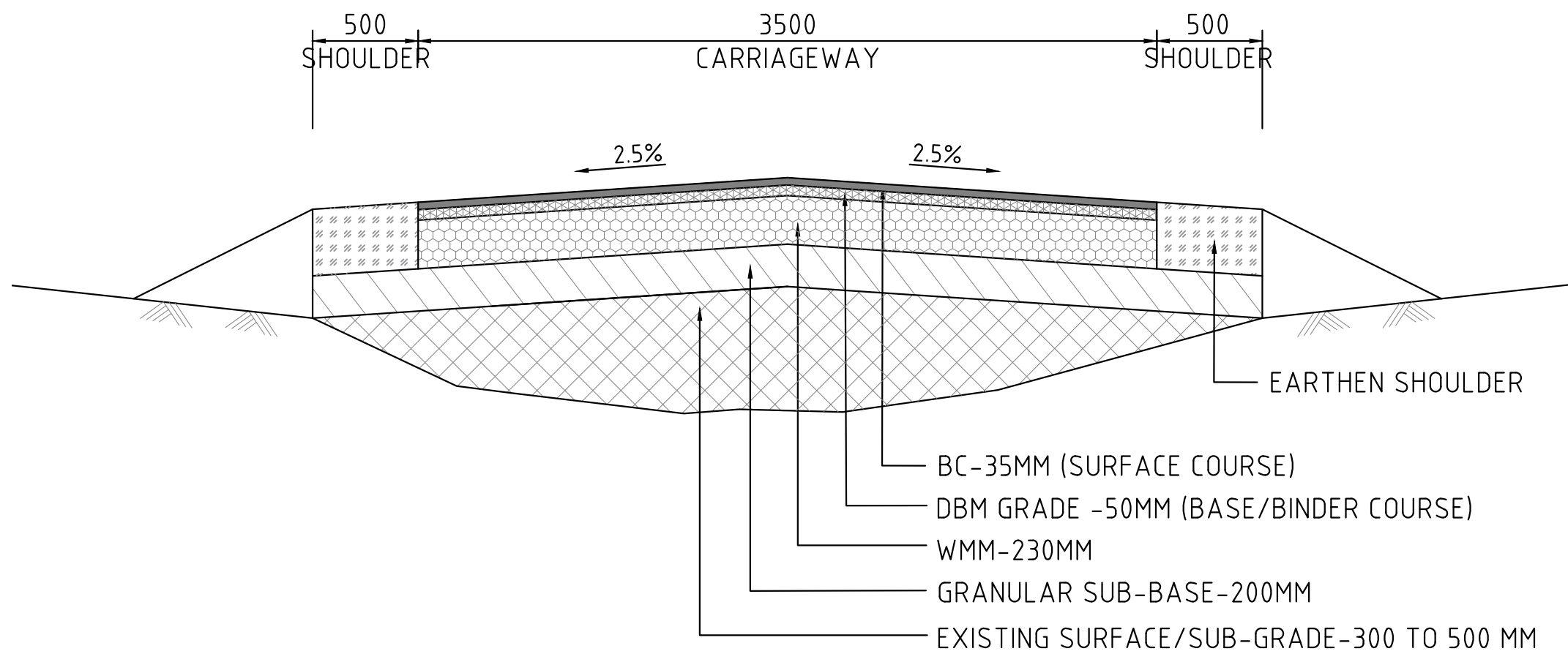
DRAWN BY: H.P

DESIGNED BY: N.M

CHECKED BY: N.K

ISSUED BY: A.D

SCALE: 1:25



(TCS-3) 3.50M CARRIAGEWAY
WITH BHS OPEN SHOULDER
(DM-RD-6)

ROAD ID	NAME OF THE ROAD	LENGTH (KM)	CHAINAGE
DM-RD-6	TEACHER TRAINING INSTITUTE TO BANGJAK PHOM COLONY GATE	0.102	CH 0+680 to CH. 0+782

KEY VIEW:-

LEGEND:-

MAP NOTE:
1. Project Co-ordination System, UTM Zone 46N, Datum WGS 84.

STATUS: Revised DPR Design Drawings

CLIENT:

URBAN DEVELOPMENT
DEPARTMENT,
GOVT. OF NAGALAND

CONSULTANT:

SMEC India Pvt Ltd
1st Floor, Novus Tower,
West Wing, Plot Number - 18, Sector - 18,
Gurugram - 122015 (Haryana), India

PROJECT TITLE:

ADB LOAN NO. 54166-001/6045/2022
NAGALAND URBAN INFRASTRUCTURE
DEVELOPMENT PROJECT

NAME OF TOWN :

DIMAPUR

DRAWING TITLE:

TYPICAL CROSS SECTION
(3.50M WIDE ROAD)

SOURCE: PDMC NAGALAND

FILE LOCATION: SMEC/NGL/DIM/TCS/020

PROJECT CODE: 7061672

SIZE: A2

REV NO: R3

DATE: DEC-2025

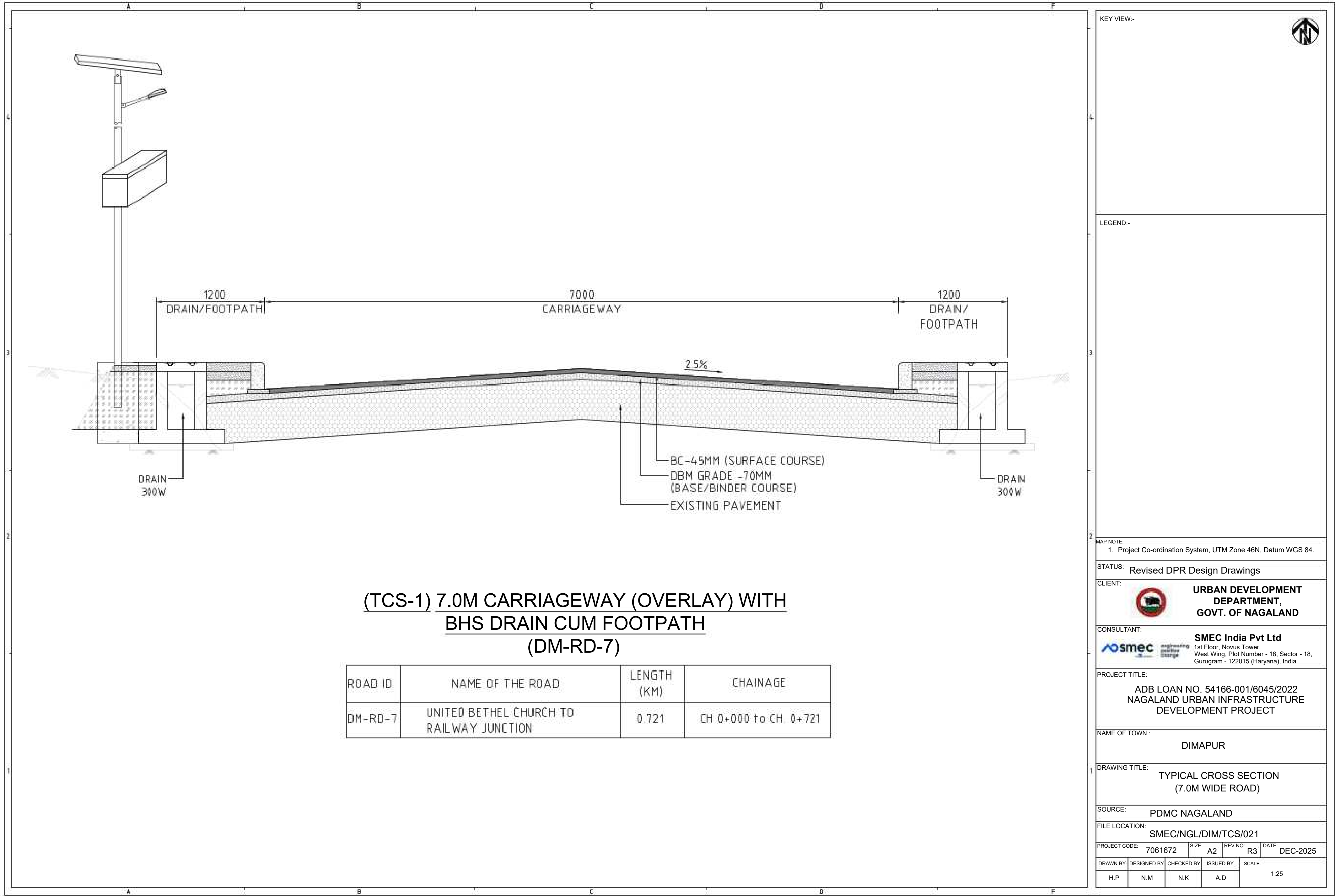
DRAWN BY: H.P

DESIGNED BY: N.M

CHECKED BY: N.K

ISSUED BY: A.D

SCALE: 1:25



(TCS-1) 7.0M CARRIAGEWAY (OVERLAY) WITH
BHS DRAIN CUM FOOTPATH
(DM-RD-7)

ROAD ID	NAME OF THE ROAD	LENGTH (KM)	CHAINAGE
DM-RD-7	UNITED BETHEL CHURCH TO RAILWAY JUNCTION	0.721	CH 0+000 to CH 0+721


KEY VIEW:-

LEGEND:-

MAP NOTE:
1. Project Co-ordination System, UTM Zone 46N, Datum WGS 84.


STATUS: Revised DPR Design Drawings

CLIENT:



URBAN DEVELOPMENT
DEPARTMENT,
GOVT. OF NAGALAND

CONSULTANT:



SMEC India Pvt Ltd
1st Floor, Novus Tower,
West Wing, Plot Number - 18, Sector - 18,
Gurugram - 122015 (Haryana), India

PROJECT TITLE:

ADB LOAN NO. 54166-001/6045/2022
NAGALAND URBAN INFRASTRUCTURE
DEVELOPMENT PROJECT

NAME OF TOWN :

DIMAPUR

DRAWING TITLE:

TYPICAL CROSS SECTION
(7.0M WIDE ROAD)

SOURCE: PDMC NAGALAND

FILE LOCATION: SMEC/NGL/DIM/TCS/021

PROJECT CODE: 7061672

SIZE: A2

REV NO: R3

DATE: DEC-2025

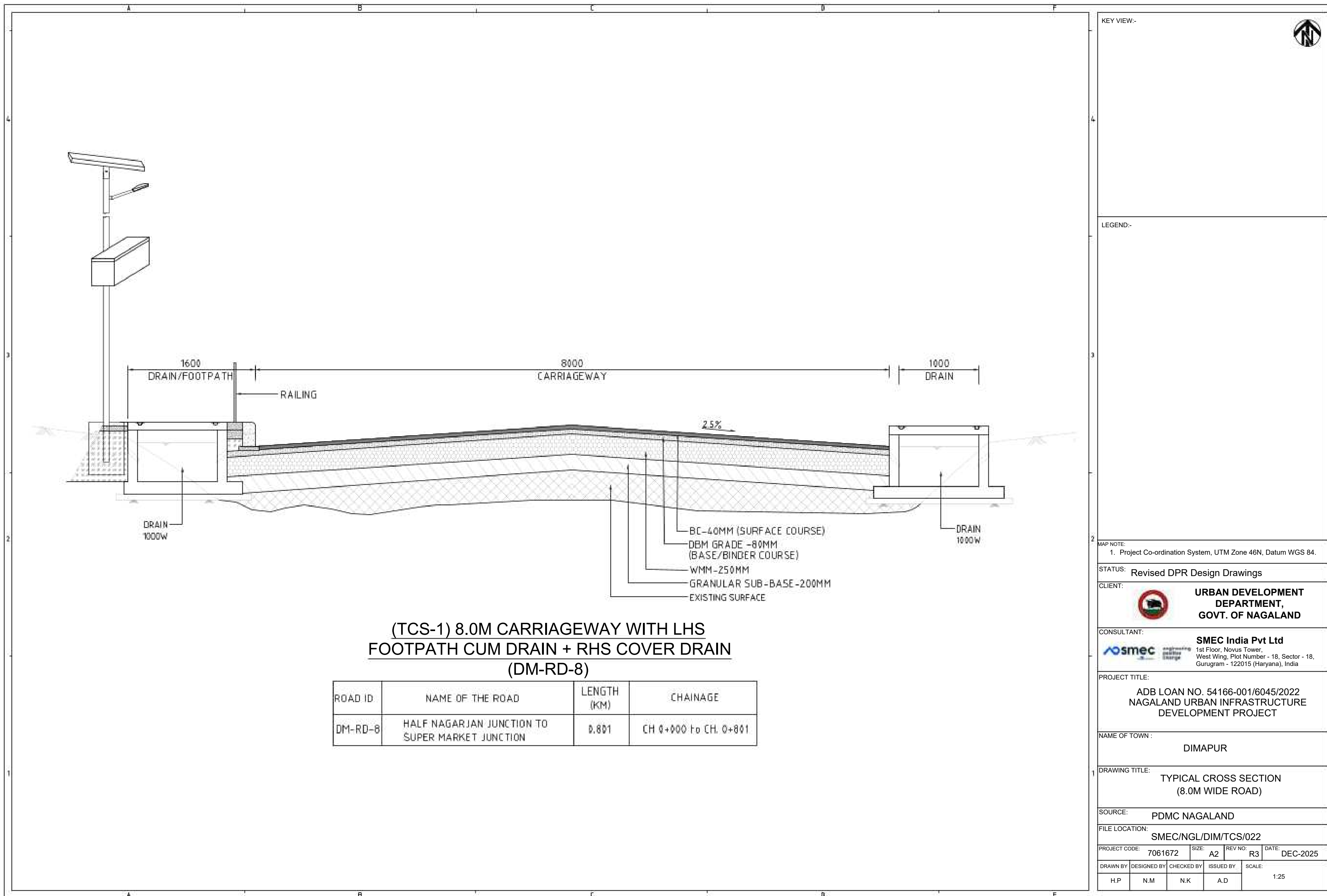
DRAWN BY: H.P

DESIGNED BY: N.M

CHECKED BY: N.K

ISSUED BY: A.D

SCALE: 1:25



ROAD ID	NAME OF THE ROAD	LENGTH (KM)	CHAINAGE
DM-RD-8	HALF NAGARJAN JUNCTION TO SUPER MARKET JUNCTION	0.801	CH 0+000 To CH. 0+801

KEY VIEW:-

LEGEND:-

MAP NOTE:
1. Project Co-ordination System, UTM Zone 46N, Datum WGS 84.

STATUS: Revised DPR Design Drawings

CLIENT:

URBAN DEVELOPMENT
DEPARTMENT,
GOVT. OF NAGALAND

CONSULTANT:

SMEC India Pvt Ltd
1st Floor, Novus Tower,
West Wing, Plot Number - 18, Sector - 18,
Gurugram - 122015 (Haryana), India

PROJECT TITLE:

ADB LOAN NO. 54166-001/6045/2022
NAGALAND URBAN INFRASTRUCTURE
DEVELOPMENT PROJECT

NAME OF TOWN :

DIMAPUR

DRAWING TITLE:

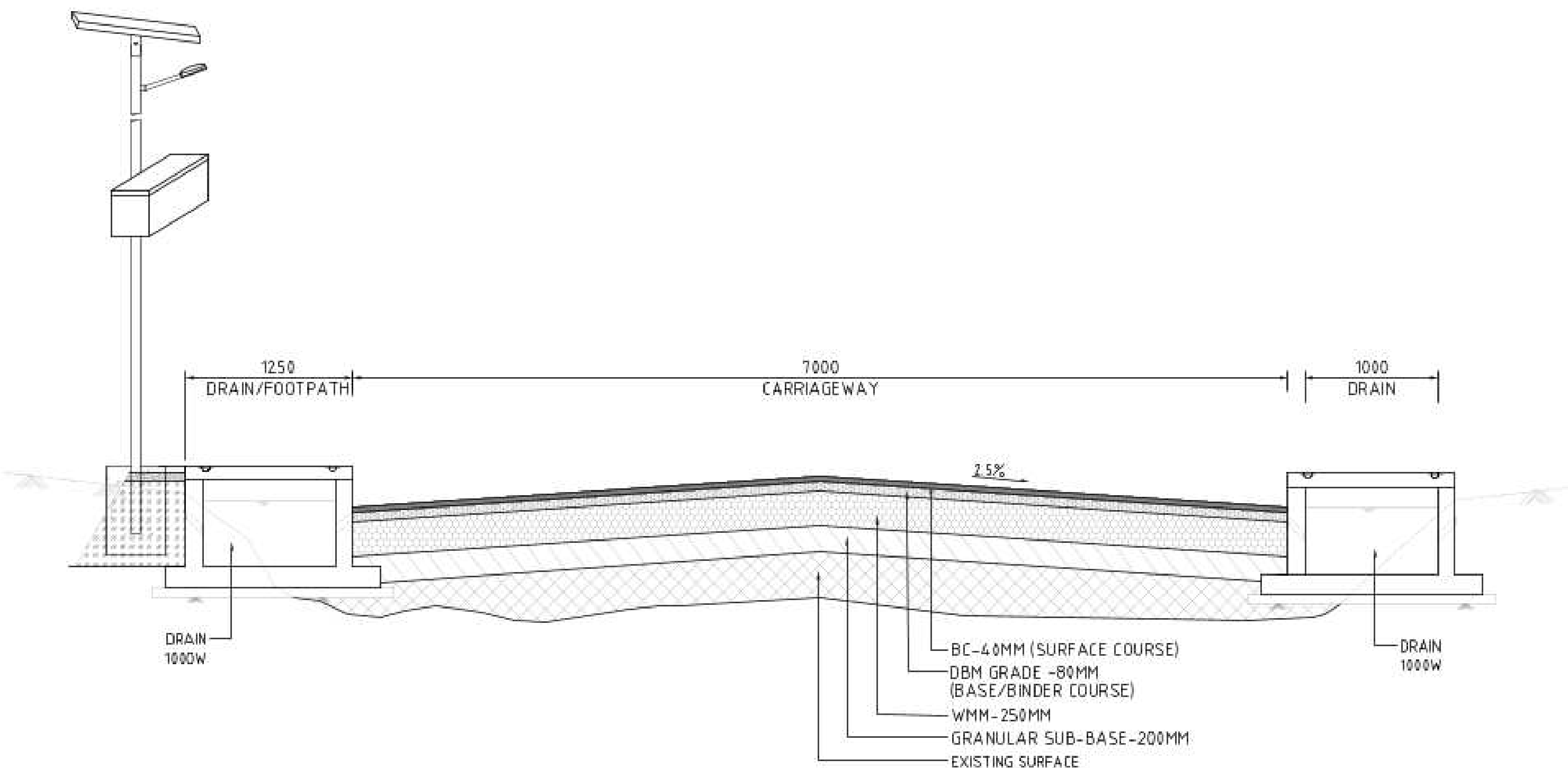
TYPICAL CROSS SECTION
(8.0M WIDE ROAD)

SOURCE: PDMC NAGALAND

FILE LOCATION: SMEC/NGL/DIM/TCS/022

PROJECT CODE: 7061672SIZE: A2REV NO: R3DATE: DEC-2025

DRAWN BY	DESIGNED BY	CHECKED BY	ISSUED BY	SCALE:
H.P	N.M	N.K	A.D	1:25



(TCS-2) 7.0M CARRIAGEWAY WITH LHS
FOOTPATH CUM DRAIN + RHS COVER DRAIN
(DM-RD-8)

ROAD ID	NAME OF THE ROAD	LENGTH (KM)	CHAINAGE
DM-RD-8	HALF NAGARJAN JUNCTION TO SUPER MARKET JUNCTION	0.194	CH 0+801 to CH. 0+995


KEY VIEW:-

LEGEND:-

MAP NOTE:
1. Project Co-ordination System, UTM Zone 46N, Datum WGS 84.


STATUS: Revised DPR Design Drawings

CLIENT:



URBAN DEVELOPMENT
DEPARTMENT,
GOVT. OF NAGALAND

CONSULTANT:



SMEC India Pvt Ltd
1st Floor, Novus Tower,
West Wing, Plot Number - 18, Sector - 18,
Gurugram - 122015 (Haryana), India

PROJECT TITLE:

ADB LOAN NO. 54166-001/6045/2022
NAGALAND URBAN INFRASTRUCTURE
DEVELOPMENT PROJECT

NAME OF TOWN :

DIMAPUR

DRAWING TITLE:

TYPICAL CROSS SECTION
(7.0M WIDE ROAD)

SOURCE: PDMC NAGALAND

FILE LOCATION: SMEC/NGL/DIM/TCS/023

PROJECT CODE: 7061672

SIZE: A2

REV NO: R3

DATE: DEC-2025

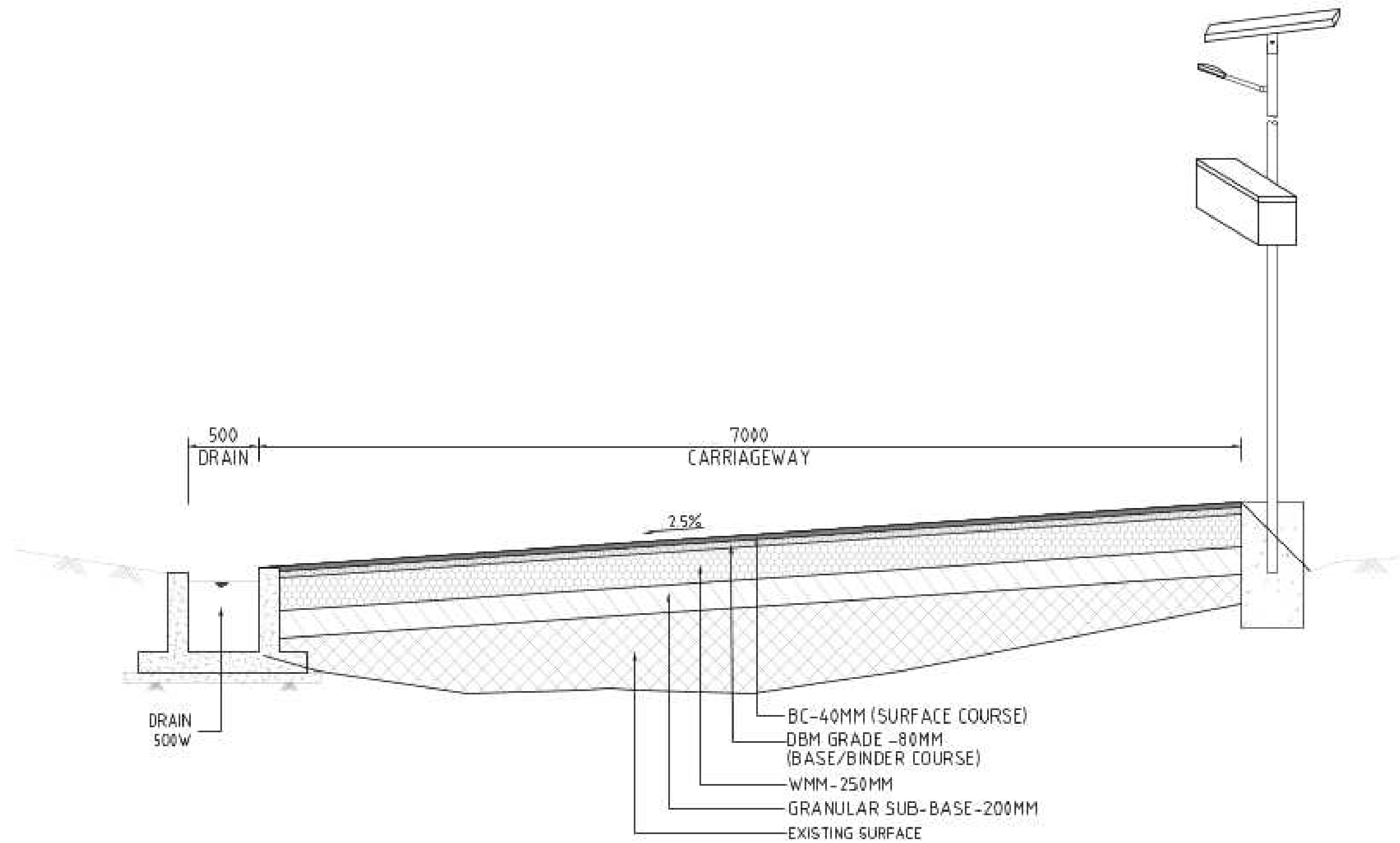
DRAWN BY: H.P

DESIGNED BY: N.M

CHECKED BY: N.K

ISSUED BY: A.D

SCALE: 1:35



(TCS-3) 7.0M CARRIAGEWAY
WITH LHS OPEN DRAIN
(DM-RD-8)

ROAD ID	NAME OF THE ROAD	LENGTH (KM)	CHAINAGE
DM-RD-8	HALF NAGARJAN JUNCTION TO SUPER MARKET JUNCTION	0.156	CH 0+995 to CH. 1+151

KEY VIEW:-

LEGEND:-

MAP NOTE:

1. Project Co-ordination System, UTM Zone 46N, Datum WGS 84.

STATUS:

Revised DPR Design Drawings

CLIENT:

URBAN DEVELOPMENT
DEPARTMENT,
GOVT. OF NAGALAND

CONSULTANT:

SMEC India Pvt Ltd
1st Floor, Novus Tower,
West Wing, Plot Number - 18, Sector - 18,
Gurugram - 122015 (Haryana), India

PROJECT TITLE:

ADB LOAN NO. 54166-001/6045/2022
NAGALAND URBAN INFRASTRUCTURE
DEVELOPMENT PROJECT

NAME OF TOWN :

DIMAPUR

DRAWING TITLE:

TYPICAL CROSS SECTION
(7.0M WIDE ROAD)

SOURCE:

PDMC NAGALAND

FILE LOCATION:

SMEC/NGL/DIM/TCS/024

PROJECT CODE:

7061672

SIZE:

A2

REV NO:

R3

DATE:

DEC-2025

DRAWN BY:

H.P

DESIGNED BY:

N.M

CHECKED BY:

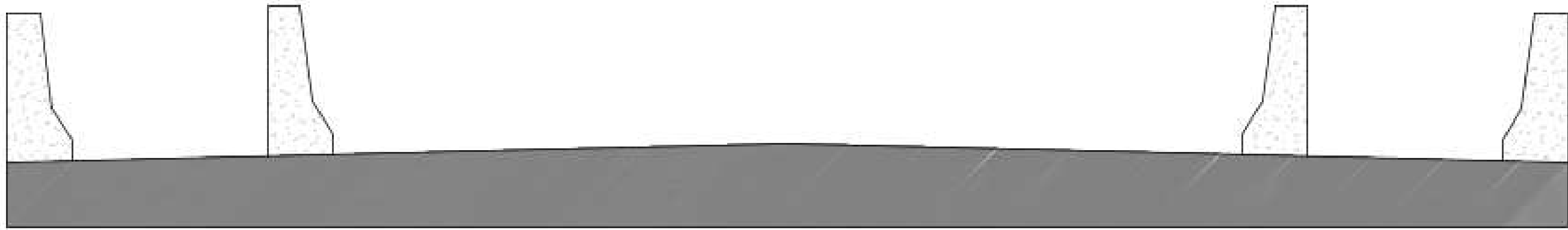
N.K

ISSUED BY:

A.D

SCALE:

1:35



(TCS-4) 2-LANE MAJOR BRIDGE
(DM-RD-8)

ROAD ID	NAME OF THE ROAD	LENGTH (KM)	CHAINAGE
DM-RD-8	HALF NAGARJAN JUNCTION TO SUPER MARKET JUNCTION	0.100	CH 1+151 to CH. 1+251

KEY VIEW:-

LEGEND:-

MAP NOTE:
1. Project Co-ordination System, UTM Zone 46N, Datum WGS 84.

STATUS: Revised DPR Design Drawings

CLIENT:



URBAN DEVELOPMENT
DEPARTMENT,
GOVT. OF NAGALAND

CONSULTANT:



SMEC India Pvt Ltd
1st Floor, Novus Tower,
West Wing, Plot Number - 18, Sector - 18,
Gurugram - 122015 (Haryana), India

PROJECT TITLE:

ADB LOAN NO. 54166-001/6045/2022
NAGALAND URBAN INFRASTRUCTURE
DEVELOPMENT PROJECT

NAME OF TOWN :

DIMAPUR

DRAWING TITLE:

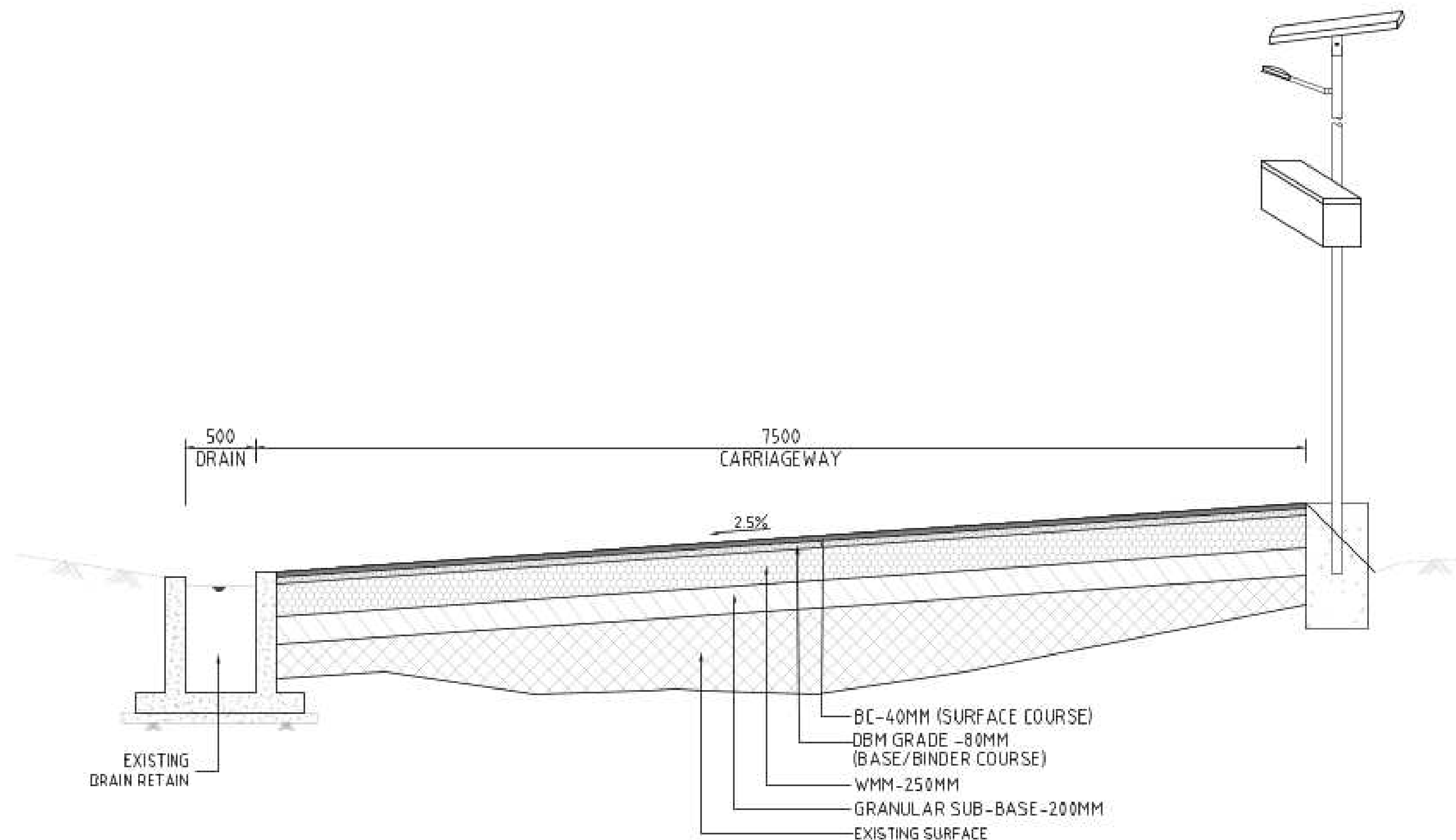
TYPICAL CROSS SECTION
(EXISTING MAJOR BRIDGE)

SOURCE: PDMC NAGALAND

FILE LOCATION: SMEC/NGL/DIM/TCS/025

PROJECT CODE:	7061672	SIZE:	A2	REV NO:	R3	DATE:	DEC-2025
---------------	---------	-------	----	---------	----	-------	----------

DRAWN BY	DESIGNED BY	CHECKED BY	ISSUED BY	SCALE:
H.P	N.M	N.K	A.D	1:35



(TCS-5) 7.50M CARRIAGEWAY WITH
LHS EXIST. OPEN DRAIN RETAIN
(DM-RD-8)

ROAD ID	NAME OF THE ROAD	LENGTH (KM)	CHAINAGE
DM-RD-8	HALF NAGARJAN JUNCTION TO SUPER MARKET JUNCTION	0.128	CH 1+251 to CH. 1+379


KEY VIEW:-

LEGEND:-

MAP NOTE:
1. Project Co-ordination System, UTM Zone 46N, Datum WGS 84.


STATUS: Revised DPR Design Drawings

CLIENT:



URBAN DEVELOPMENT
DEPARTMENT,
GOVT. OF NAGALAND

CONSULTANT:



SMEC India Pvt Ltd
1st Floor, Novus Tower,
West Wing, Plot Number - 18, Sector - 18,
Gurugram - 122015 (Haryana), India

PROJECT TITLE:

ADB LOAN NO. 54166-001/6045/2022
NAGALAND URBAN INFRASTRUCTURE
DEVELOPMENT PROJECT

NAME OF TOWN :

DIMAPUR

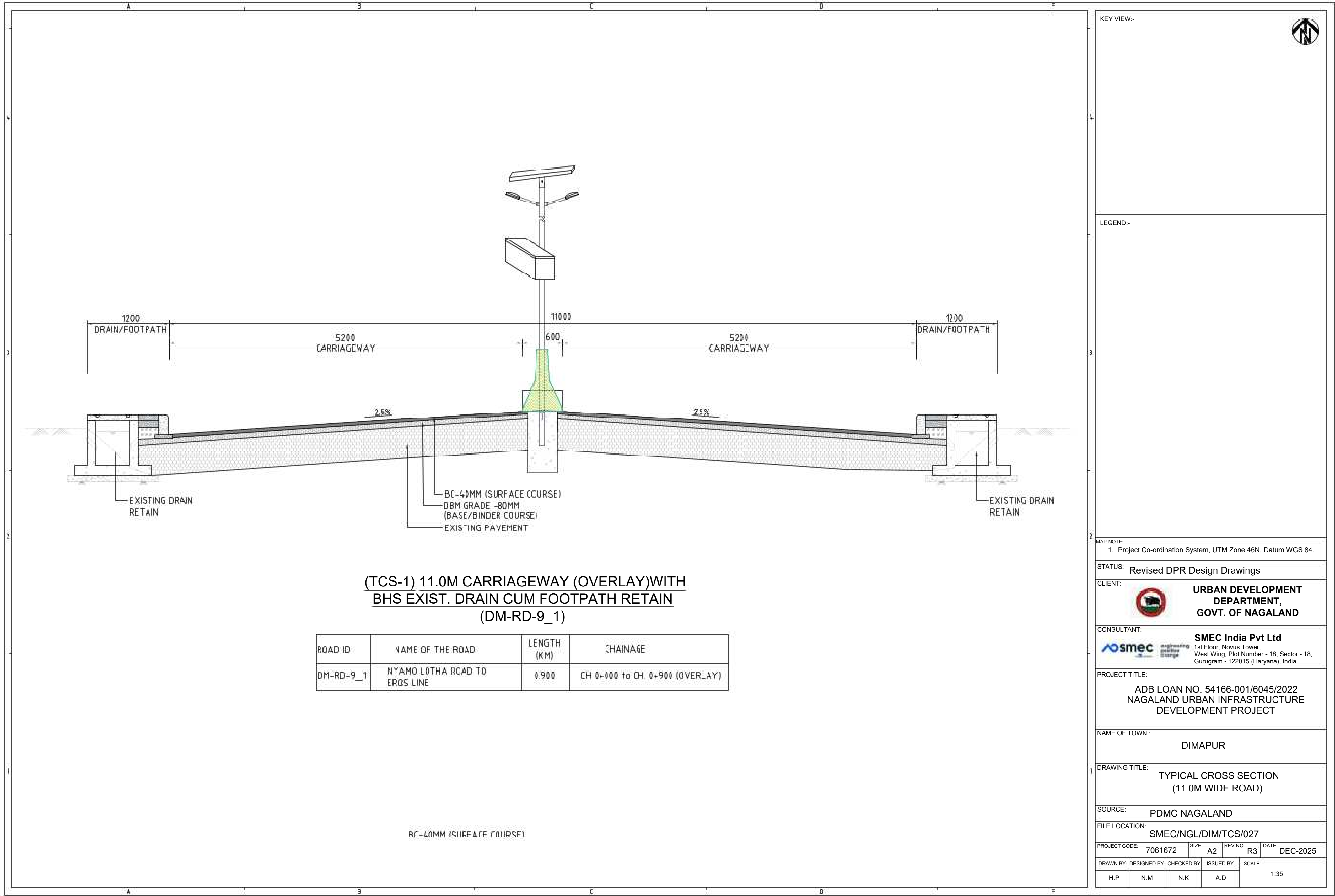
DRAWING TITLE:

TYPICAL CROSS SECTION
(7.50M WIDE ROAD)

SOURCE: PDMC NAGALAND

FILE LOCATION: SMEC/NGL/DIM/TCS/026

PROJECT CODE:	7061672	SIZE:	A2	REV NO:	R3	DATE:	DEC-2025
DRAWN BY	DESIGNED BY	CHECKED BY	ISSUED BY	SCALE:			
H.P	N.M	N.K	A.D	1:35			



KEY VIEW:-




LEGEND:-

MAP NOTE:
1. Project Co-ordination System, UTM Zone 46N, Datum WGS 84.

STATUS: Revised DPR Design Drawings

CLIENT:
 **URBAN DEVELOPMENT
DEPARTMENT,
GOVT. OF NAGALAND**

CONSULTANT:
 **SMEC India Pvt Ltd**
1st Floor, Novus Tower,
West Wing, Plot Number - 18, Sector - 18,
Gurugram - 122015 (Haryana), India

PROJECT TITLE:
**ADB LOAN NO. 54166-001/6045/2022
NAGALAND URBAN INFRASTRUCTURE
DEVELOPMENT PROJECT**

NAME OF TOWN :
DIMAPUR

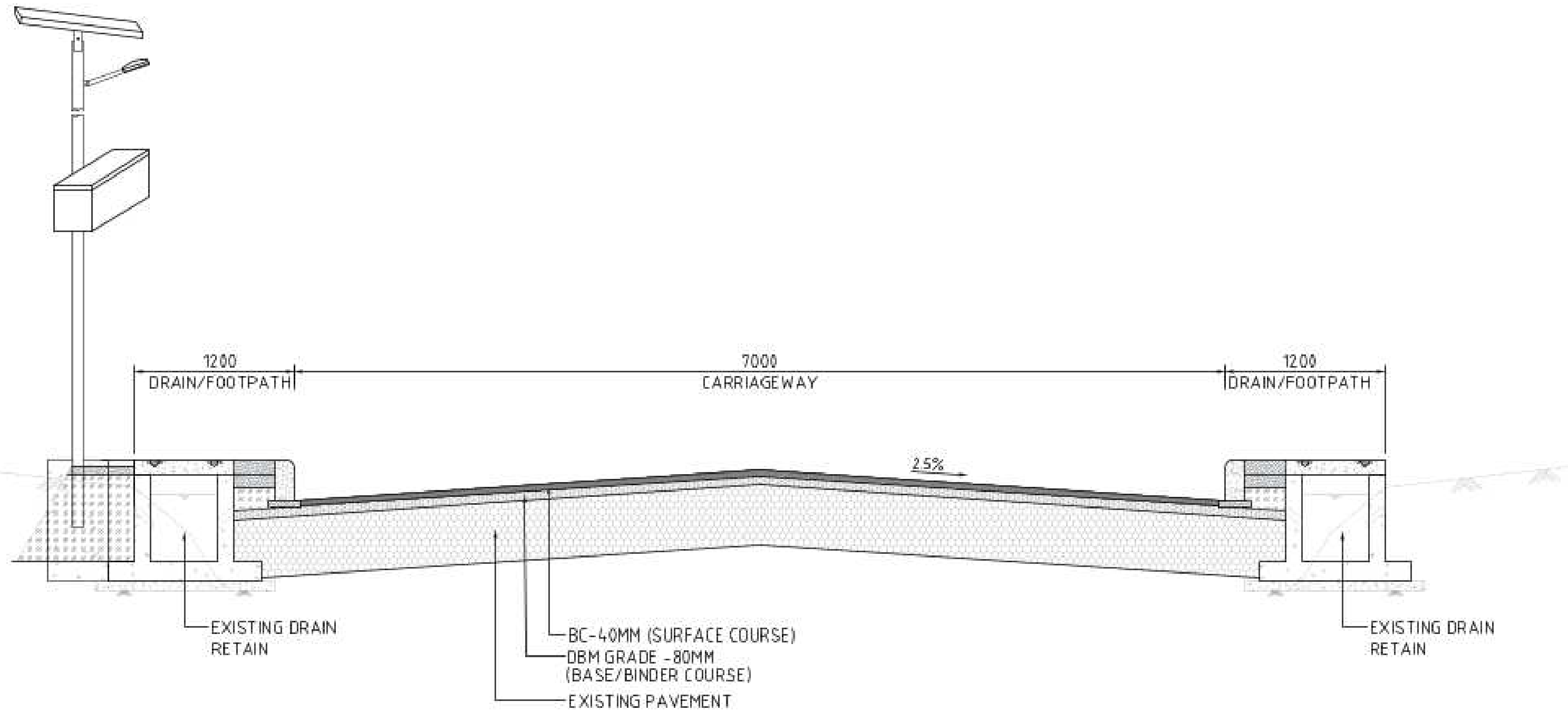
DRAWING TITLE:
**TYPICAL CROSS SECTION
(11.0M WIDE ROAD)**

SOURCE: **PDMC NAGALAND**

FILE LOCATION: **SMEC/NGL/DIM/TCS/027**

PROJECT CODE: **7061672** SIZE: **A2** REV NO: **R3** DATE: **DEC-2025**

DRAWN BY: **H.P.** DESIGNED BY: **N.M.** CHECKED BY: **N.K.** ISSUED BY: **A.D.** SCALE: **1:35**



(TCS-2) 7.0M CARRIAGEWAY (OVERLAY) WITH
BHS EXIST. DRAIN CUM FOOTPATH RETAIN
(DM-RD-9_1)

ROAD ID	NAME OF THE ROAD	LENGTH (KM)	CHAINAGE
DM-RD-9_1	NYAMO LOTHAR ROAD TO EROS LINE	0.376	CH 0+900 to CH. 1+150 (OVERLAY) CH 1+450 to CH. 1+576 (OVERLAY)


KEY VIEW:-

LEGEND:-

MAP NOTE:
1. Project Co-ordination System, UTM Zone 46N, Datum WGS 84.


STATUS: Revised DPR Design Drawings

CLIENT:



URBAN DEVELOPMENT
DEPARTMENT,
GOVT. OF NAGALAND

CONSULTANT:



SMEC India Pvt Ltd
1st Floor, Novus Tower,
West Wing, Plot Number - 18, Sector - 18,
Gurugram - 122015 (Haryana), India

PROJECT TITLE:

ADB LOAN NO. 54166-001/6045/2022
NAGALAND URBAN INFRASTRUCTURE
DEVELOPMENT PROJECT

NAME OF TOWN :

DIMAPUR

DRAWING TITLE:

TYPICAL CROSS SECTION
(7.0M WIDE ROAD)

SOURCE: PDMC NAGALAND

FILE LOCATION: SMEC/NGL/DIM/TCS/028

PROJECT CODE: 7061672

SIZE: A2

REV NO: R3

DATE: DEC-2025

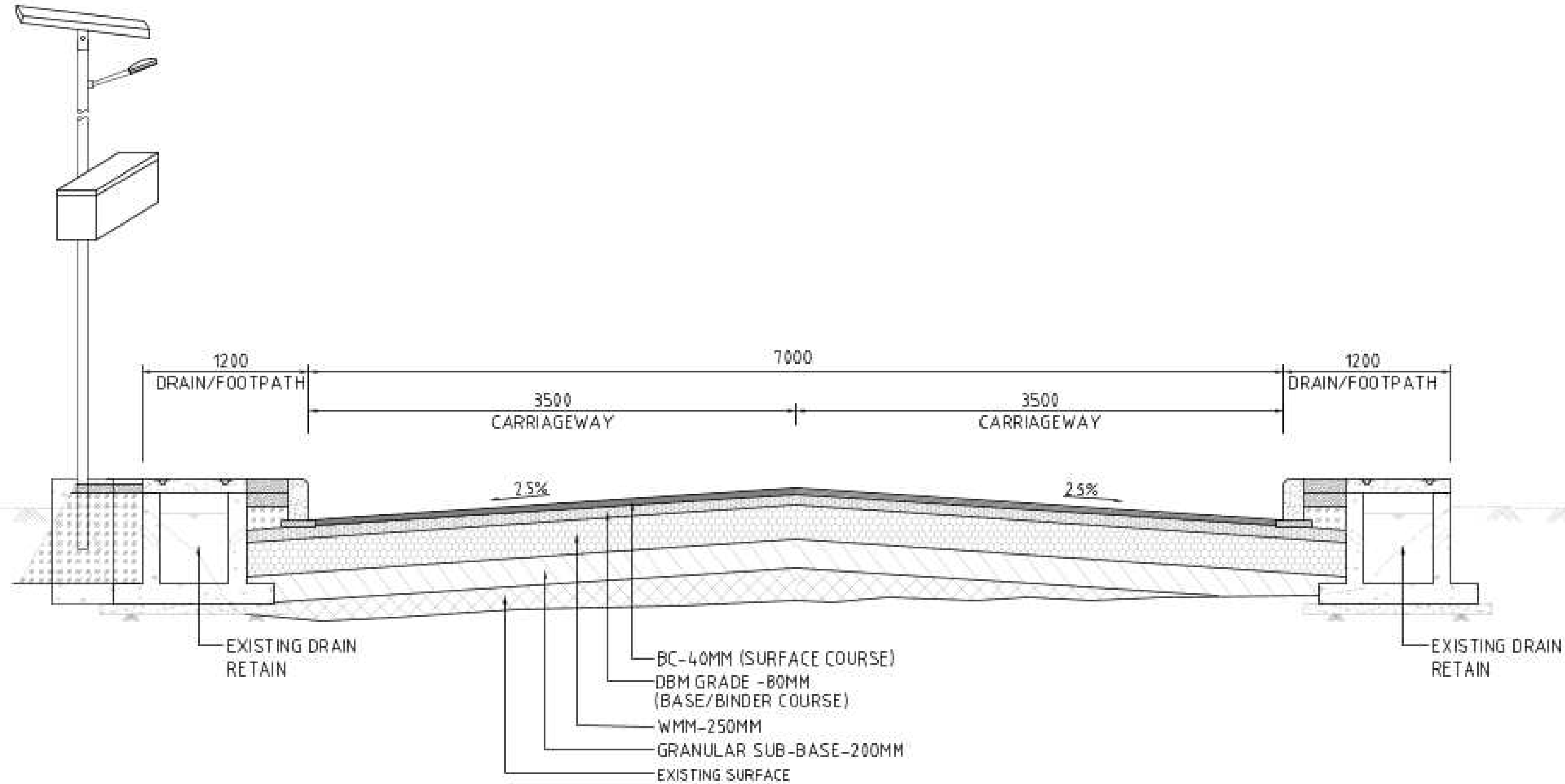
DRAWN BY: H.P

DESIGNED BY: N.M

CHECKED BY: N.K

ISSUED BY: A.D

SCALE: 1:35



(TCS-3) 7.0M CARRIAGEWAY (RECONSTRUCTION)
WITH BHS EXIST. DRAIN CUM FOOTPATH RETAIN
(DM-RD-9_1)

ROAD ID	NAME OF THE ROAD	LENGTH (KM)	CHAINAGE
DM-RD-9_1	NYAMO LOTHAR ROAD TO EROS LINE	0.300	CH 1+150 to CH. 1+450


KEY VIEW:-

LEGEND:-

MAP NOTE:
1. Project Co-ordination System, UTM Zone 46N, Datum WGS 84.


STATUS: Revised DPR Design Drawings

CLIENT:



URBAN DEVELOPMENT
DEPARTMENT,
GOVT. OF NAGALAND

CONSULTANT:



SMEC India Pvt Ltd
1st Floor, Novus Tower,
West Wing, Plot Number - 18, Sector - 18,
Gurgaon - 122015 (Haryana), India

PROJECT TITLE:

ADB LOAN NO. 54166-001/6045/2022
NAGALAND URBAN INFRASTRUCTURE
DEVELOPMENT PROJECT

NAME OF TOWN :

DIMAPUR

DRAWING TITLE:

TYPICAL CROSS SECTION
(7.0M WIDE ROAD)

SOURCE: PDMC NAGALAND

FILE LOCATION: SMEC/NGL/DIM/TCS/029

PROJECT CODE: 7061672

SIZE: A2

REV NO: R3

DATE: DEC-2025

DRAWN BY: H.P

DESIGNED BY: N.M

CHECKED BY: N.K

ISSUED BY: A.D

SCALE: 1:35



KEY VIEW:-

LEGEND:-

MAP NOTE:
1. Project Co-ordination System, UTM Zone 46N, Datum WGS 84.

STATUS: Revised DPR Design Drawings

CLIENT:
 **URBAN DEVELOPMENT
DEPARTMENT,
GOVT. OF NAGALAND**

CONSULTANT:
 **SMEC India Pvt Ltd**
1st Floor, Novus Tower,
West Wing, Plot Number - 18, Sector - 18,
Gurugram - 122015 (Haryana), India

PROJECT TITLE:
**ADB LOAN NO. 54166-001/6045/2022
NAGALAND URBAN INFRASTRUCTURE
DEVELOPMENT PROJECT**

NAME OF TOWN :
DIMAPUR

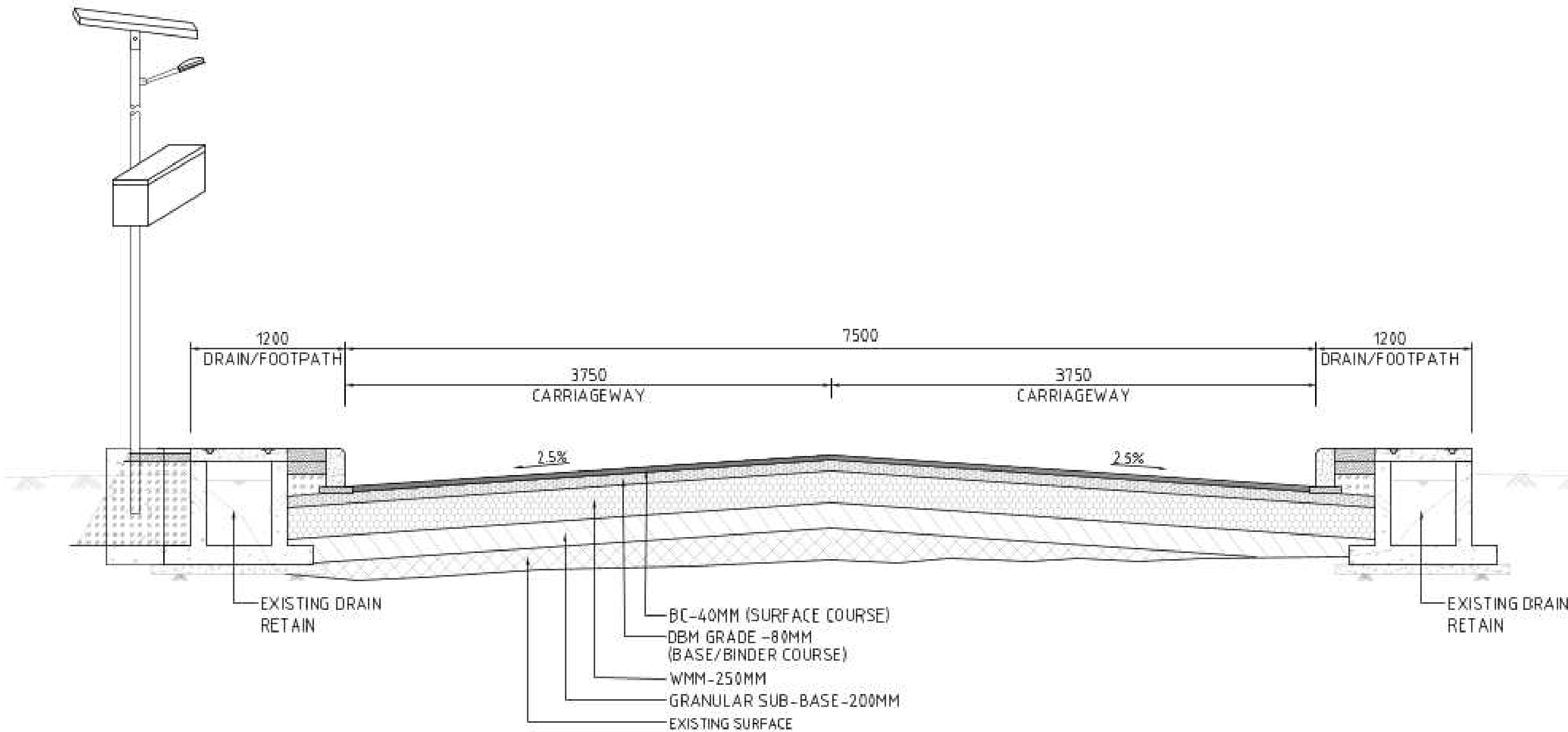
DRAWING TITLE:
**TYPICAL CROSS SECTION
(7.5M WIDE ROAD)**

SOURCE: **PDMC NAGALAND**

FILE LOCATION: **SMEC/NGL/DIM/TCS/030**

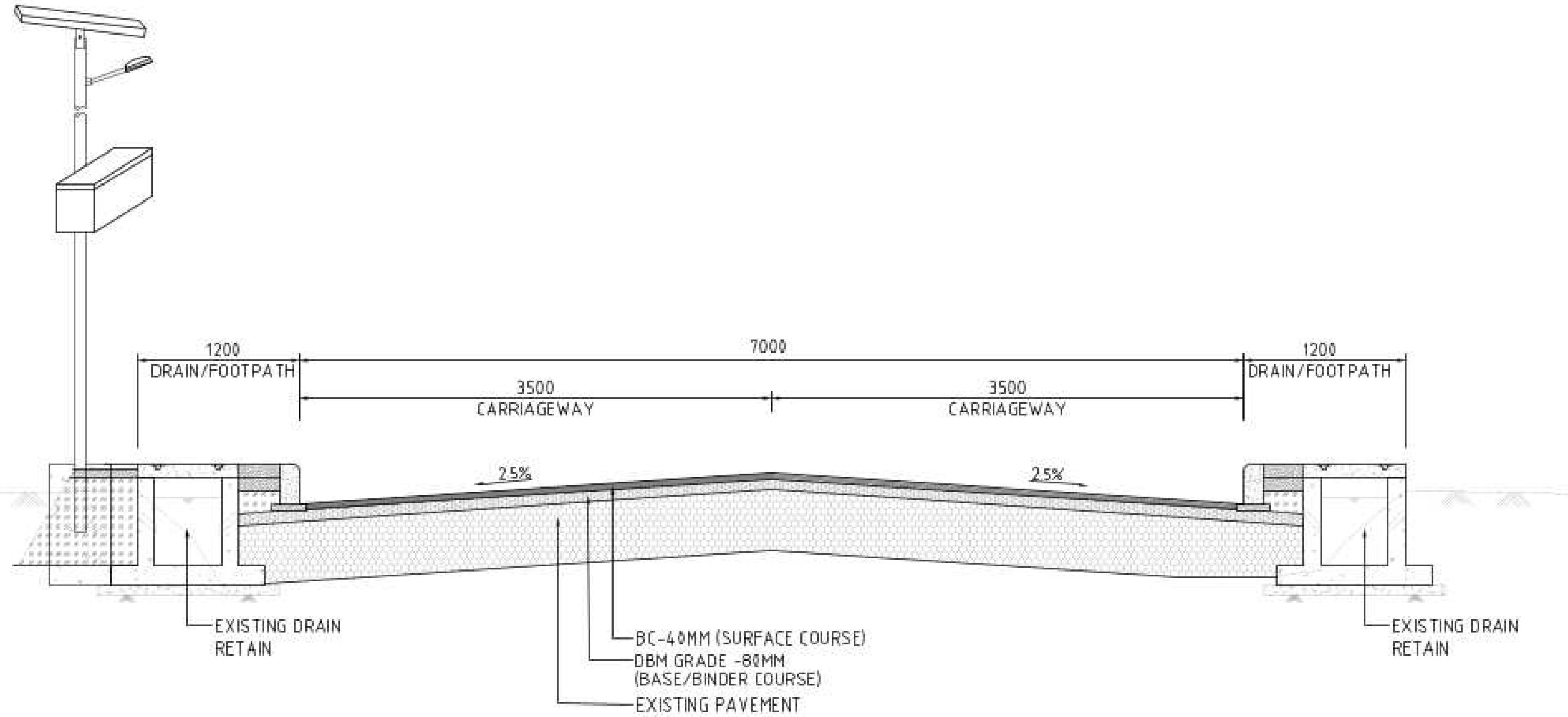
PROJECT CODE: **7061672** SIZE: **A2** REV NO: **R3** DATE: **DEC-2025**

DRAWN BY	DESIGNED BY	CHECKED BY	ISSUED BY	SCALE
H.P	N.M	N.K	A.D	1:35



**(TCS-1) 7.50M CARRIAGEWAY
(RECONSTRUCTION) WITH BHS EXIST.
DRAIN CUM FOOTPATH RETAIN
(DM-RD-9_2)**

ROAD ID	NAME OF THE ROAD	LENGTH (KM)	CHAINAGE
DM-RD-9_2	NYAMO LOTHAR ROAD TO EROS LINE	0.024	CH 1+576 to CH. 1+600



(TCS-2) 7.0M CARRIAGEWAY (OVERLAY)WITH
BHS EXIST. DRAIN CUM FOOTPATH RETAIN
(DM-RD-9_2)

ROAD ID	NAME OF THE ROAD	LENGTH (KM)	CHAINAGE
DM-RD-9_2	NYAMO LOTHAR ROAD TO EROS LINE	0.230	CH 1+600 to CH. 1+830

KEY VIEW:-




LEGEND:-

MAP NOTE:
1. Project Co-ordination System, UTM Zone 46N, Datum WGS 84.

STATUS: Revised DPR Design Drawings

CLIENT:
 **URBAN DEVELOPMENT
DEPARTMENT,
GOVT. OF NAGALAND**

CONSULTANT:
 **SMEC India Pvt Ltd**
1st Floor, Novus Tower,
West Wing, Plot Number - 18, Sector - 18,
Gurgaon - 122015 (Haryana), India

PROJECT TITLE:
ADB LOAN NO. 54166-001/6045/2022
NAGALAND URBAN INFRASTRUCTURE
DEVELOPMENT PROJECT

NAME OF TOWN :
DIMAPUR

DRAWING TITLE:
TYPICAL CROSS SECTION
(7.0M WIDE ROAD)

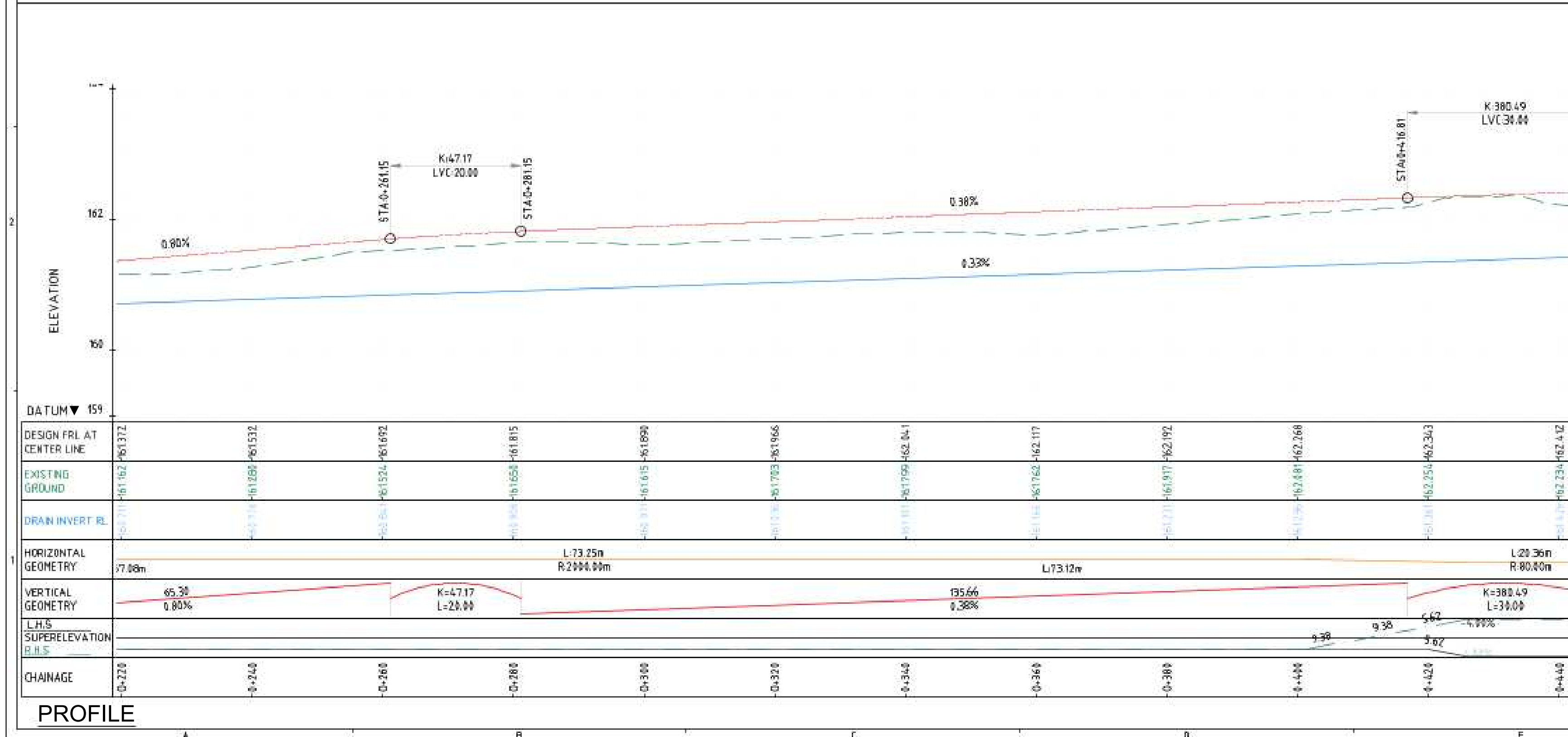
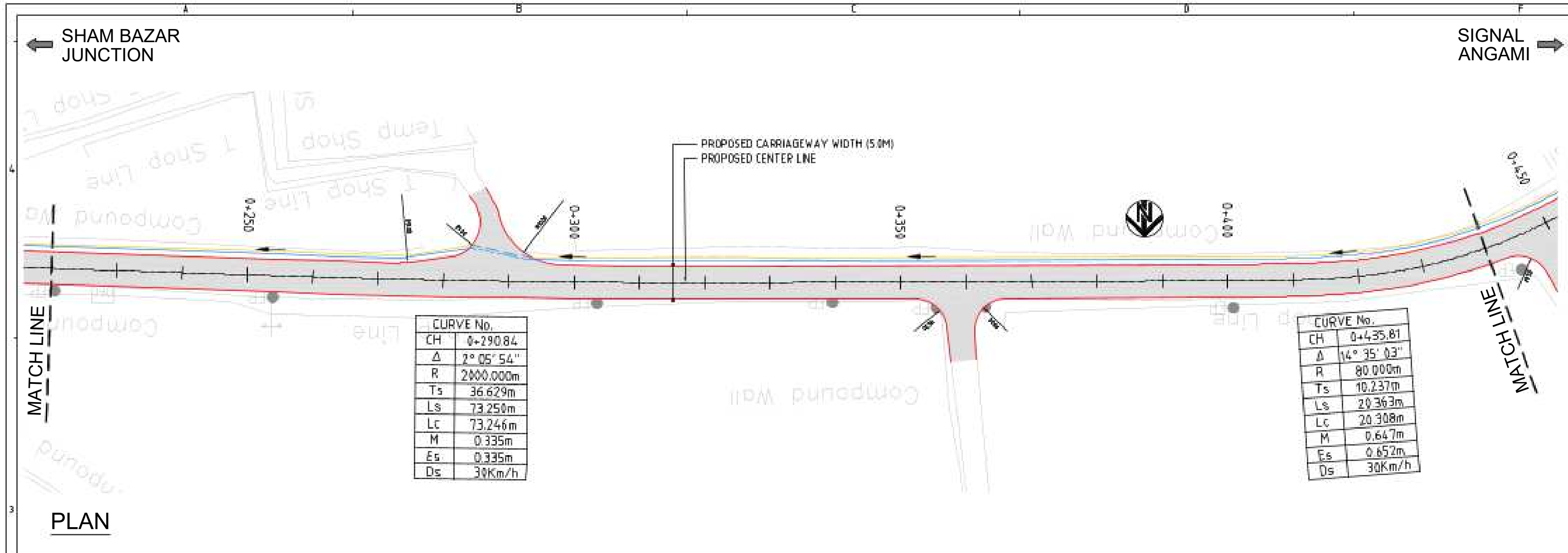
SOURCE: PDMC NAGALAND

FILE LOCATION: SMEC/NGL/DIM/TCS/031

PROJECT CODE: 7061672 SIZE: A2 REV NO: R3 DATE: DEC-2025

DRAWN BY	DESIGNED BY	CHECKED BY	ISSUED BY	SCALE:
H.P	N.M	N.K	A.D	1:35

PLAN & PROFILES



KEY VIEW:-

DM-RD-1

LEGEND:-

- PROPOSED CENTRAL LINE
- PROPOSED CARRIAGEWAY
- PROPOSED FOOTPATH
- PROPOSED SHOULDER
- EXISTING FOOTPATH
- PROPOSED CHAINAGE
- PROPOSED CURVE WIDENING
- PROPOSED CULVERT
- EXISTING CULVERT (RETAIN)
- EXISTING DRAIN (RETAIN)
- DRAIN FLOW DIRECTION
- EXISTING GROUND PROFILE
- PROPOSED PROFILE
- PROPOSED DRAIN
- PROPOSED RETAINING/BREAST WALL
- PROPOSED CRASH BARRIER
- EXISTING TELEPHONE POST
- EXISTING LAMP POST
- EXISTING ELECTRIC POLE
- EXISTING ELEC TRANSFORMER
- EXISTING TREES
- EXISTING SHRUB
- EXISTING OPC PILLAR
- EXISTING ROAD
- EXISTING FENCE/COMPOUND WALL

MAP NOTE:

1. Project Co-ordination System, UTM Zone 46N, Datum WGS 84.

STATUS: Revised DPR Design Drawings

CLIENT:

URBAN DEVELOPMENT DEPARTMENT, GOVT. OF NAGALAND

CONSULTANT:

SMEC India Pvt Ltd
1st Floor, Novus Tower,
West Wing, Plot Number - 18, Sector - 18,
Gurugram - 122015 (Haryana), India

PROJECT TITLE:

**ADB LOAN NO. 54166-001/6045/2022
NAGALAND URBAN INFRASTRUCTURE
DEVELOPMENT PROJECT**

NAME OF TOWN:

DIMAPUR

DRAWING TITLE:

**PLAN & PROFILE - DM-RD-1
(Chainage 0+220 to 0+440)
(Sheet 2 of 16)**

SOURCE: PDMC NAGALAND

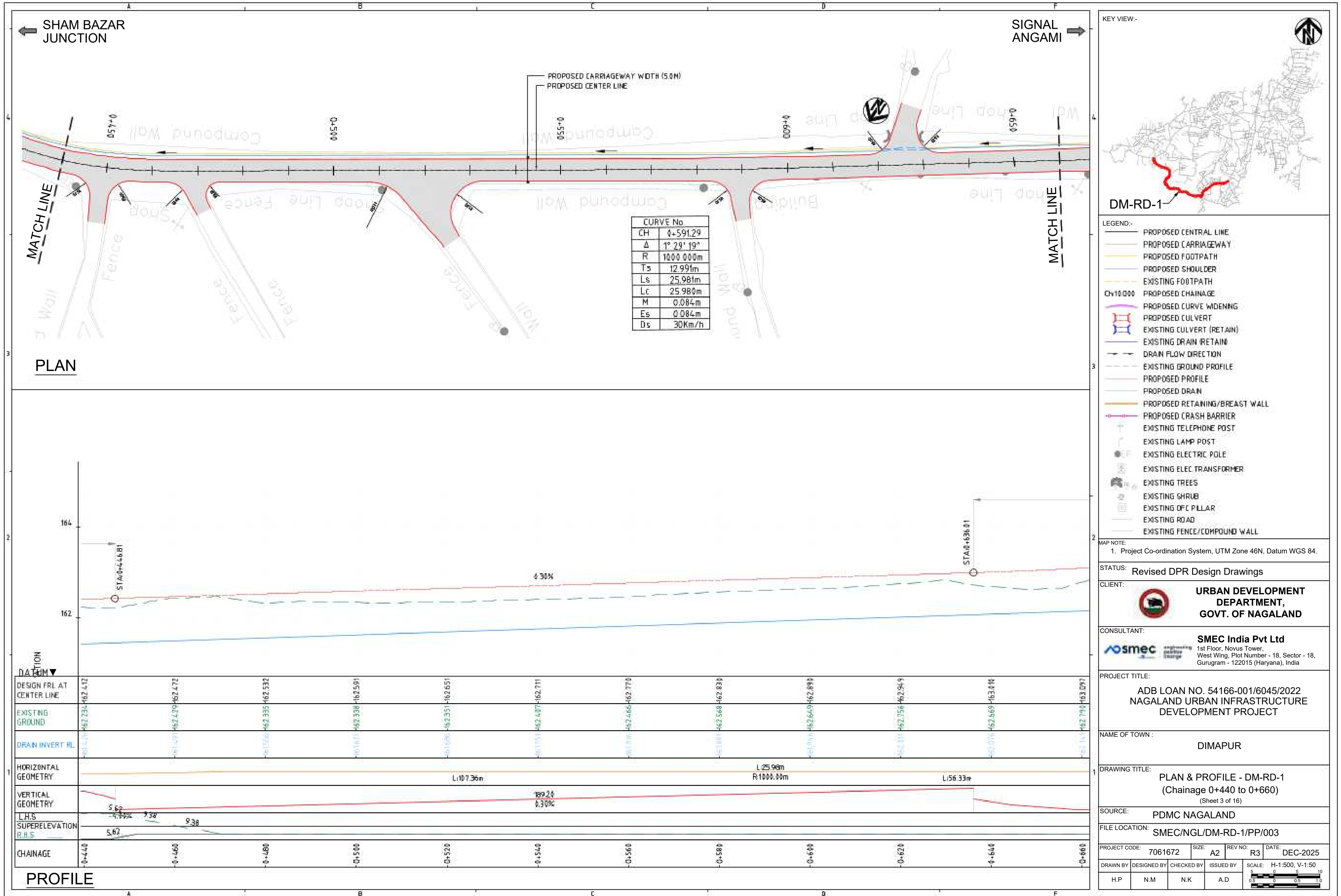
FILE LOCATION: SMEC/NGL/DM-RD-1/PP/002

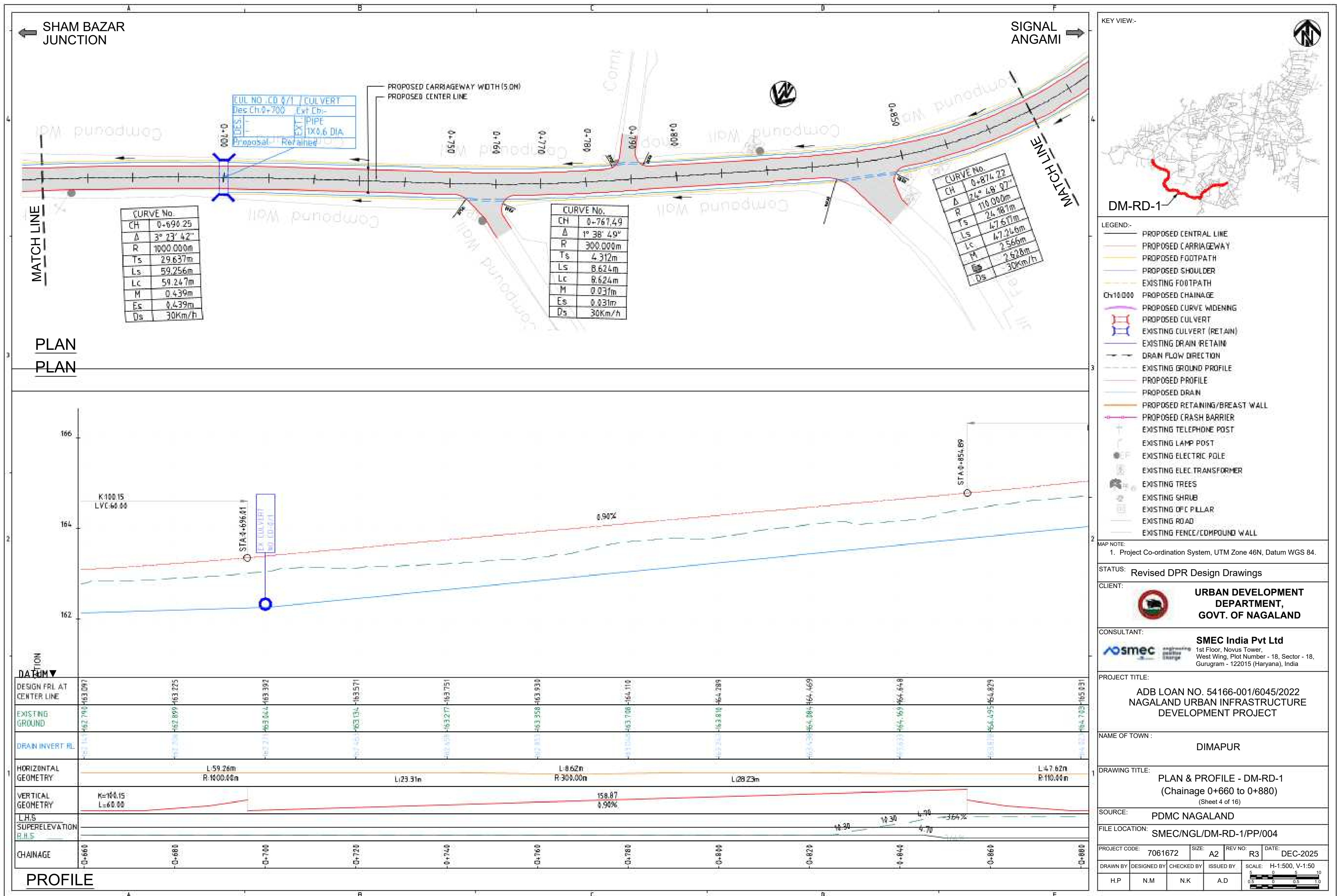
PROJECT CODE: 7061672 SIZE: A2 REV NO: R3 DATE: DEC-2025

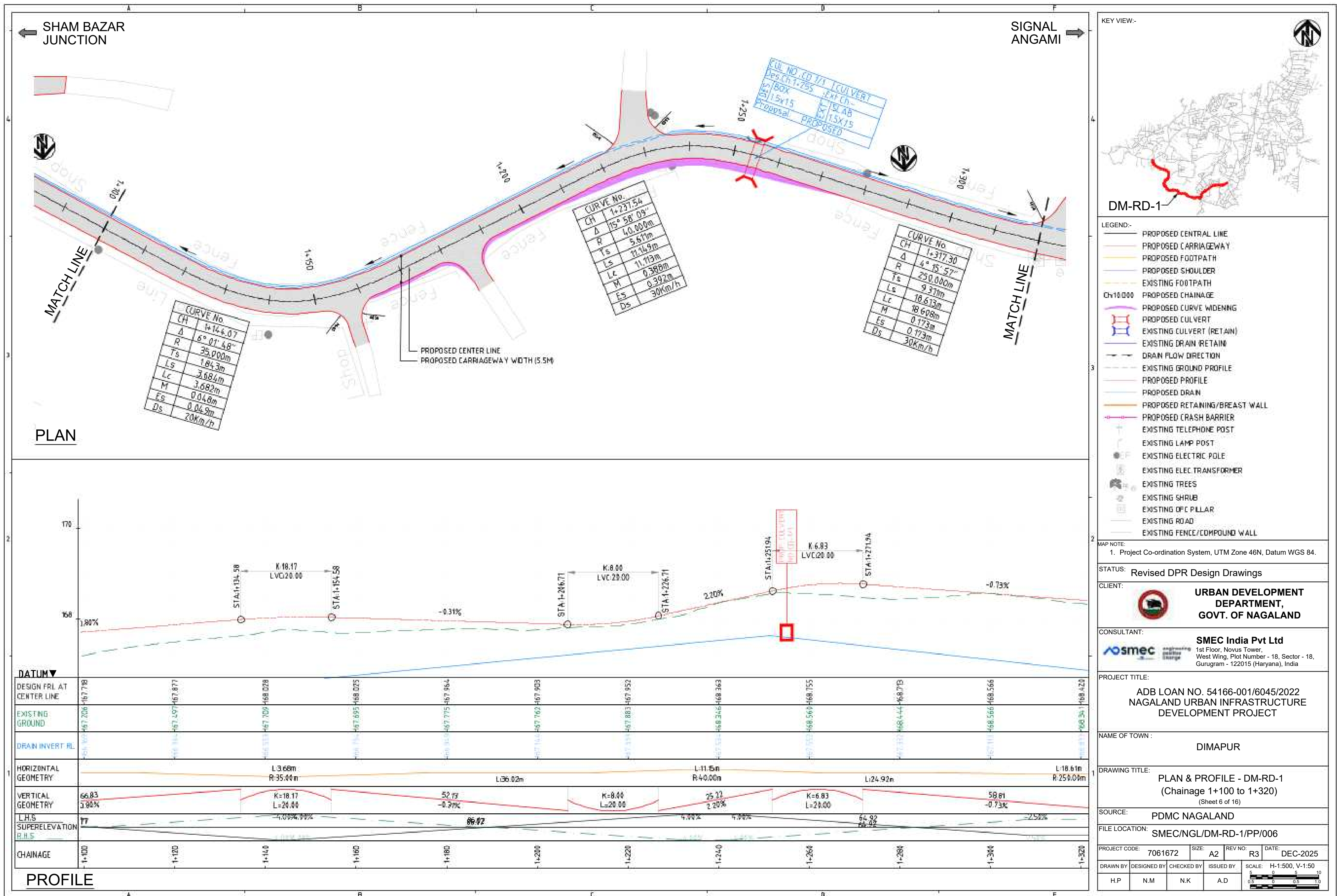
DRAWN BY: H.P. DESIGNED BY: N.M. CHECKED BY: N.K. ISSUED BY: A.D.

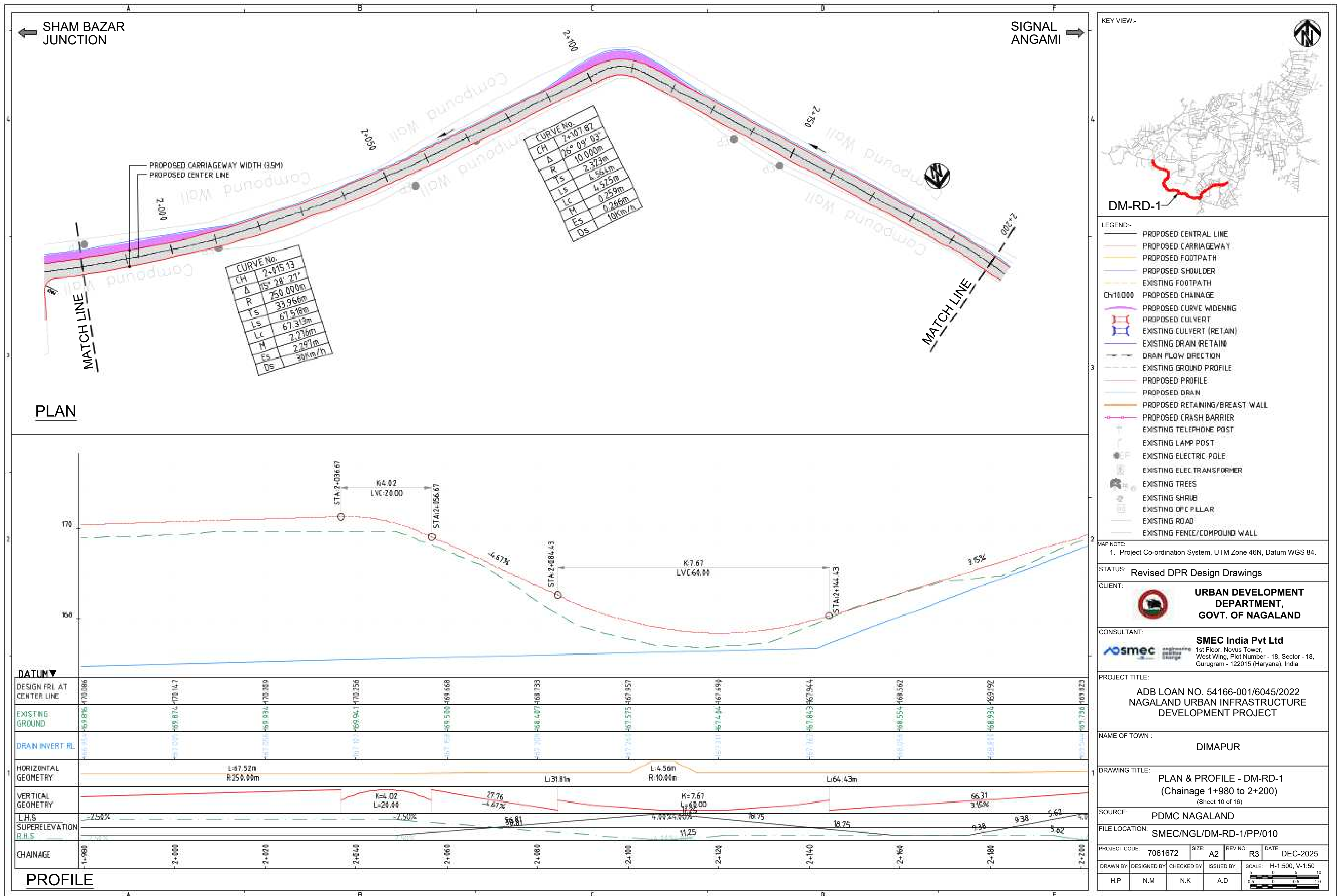
SCALE: H-1:500, V-1:50

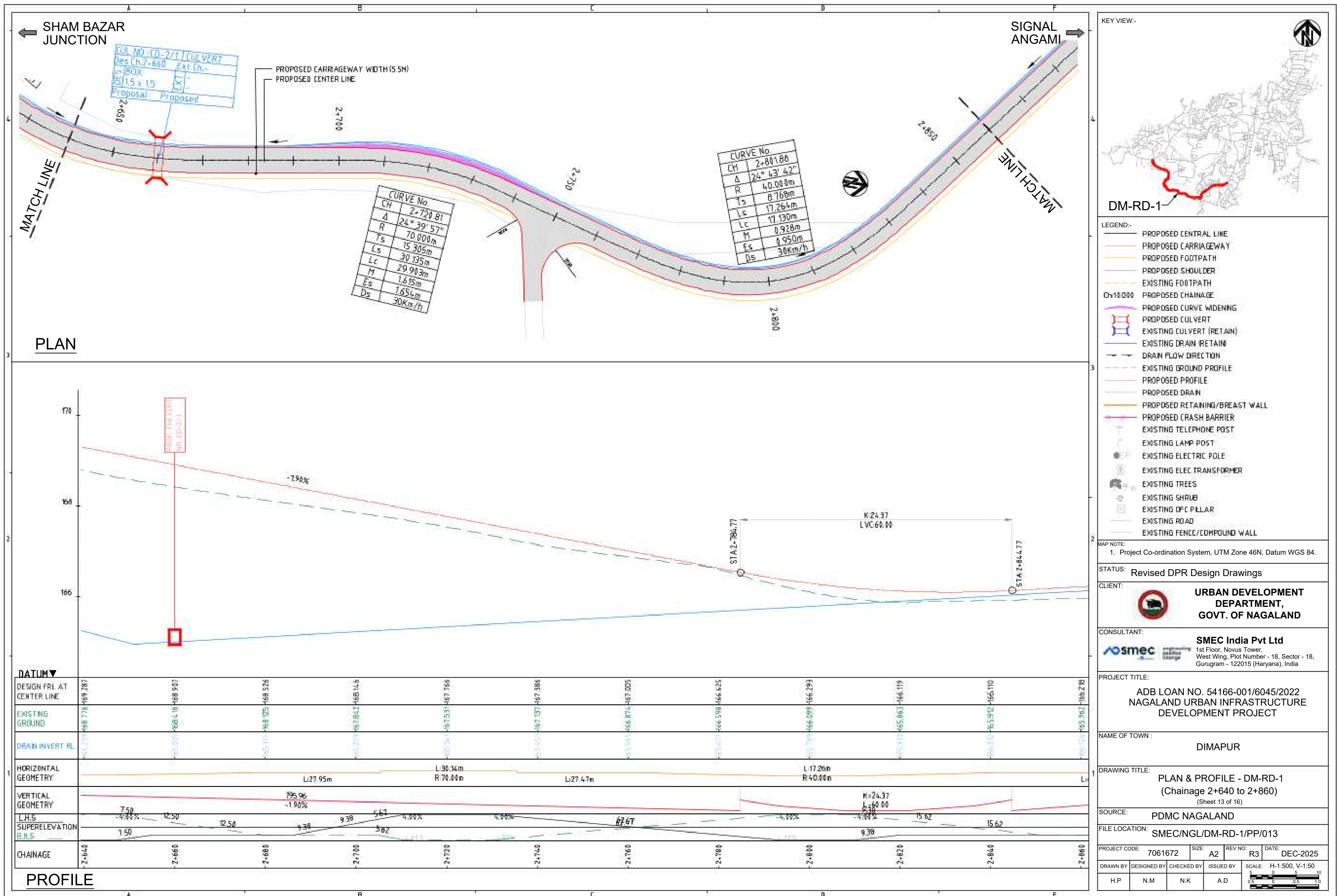
0 5 10
0.5 0.5 1.0

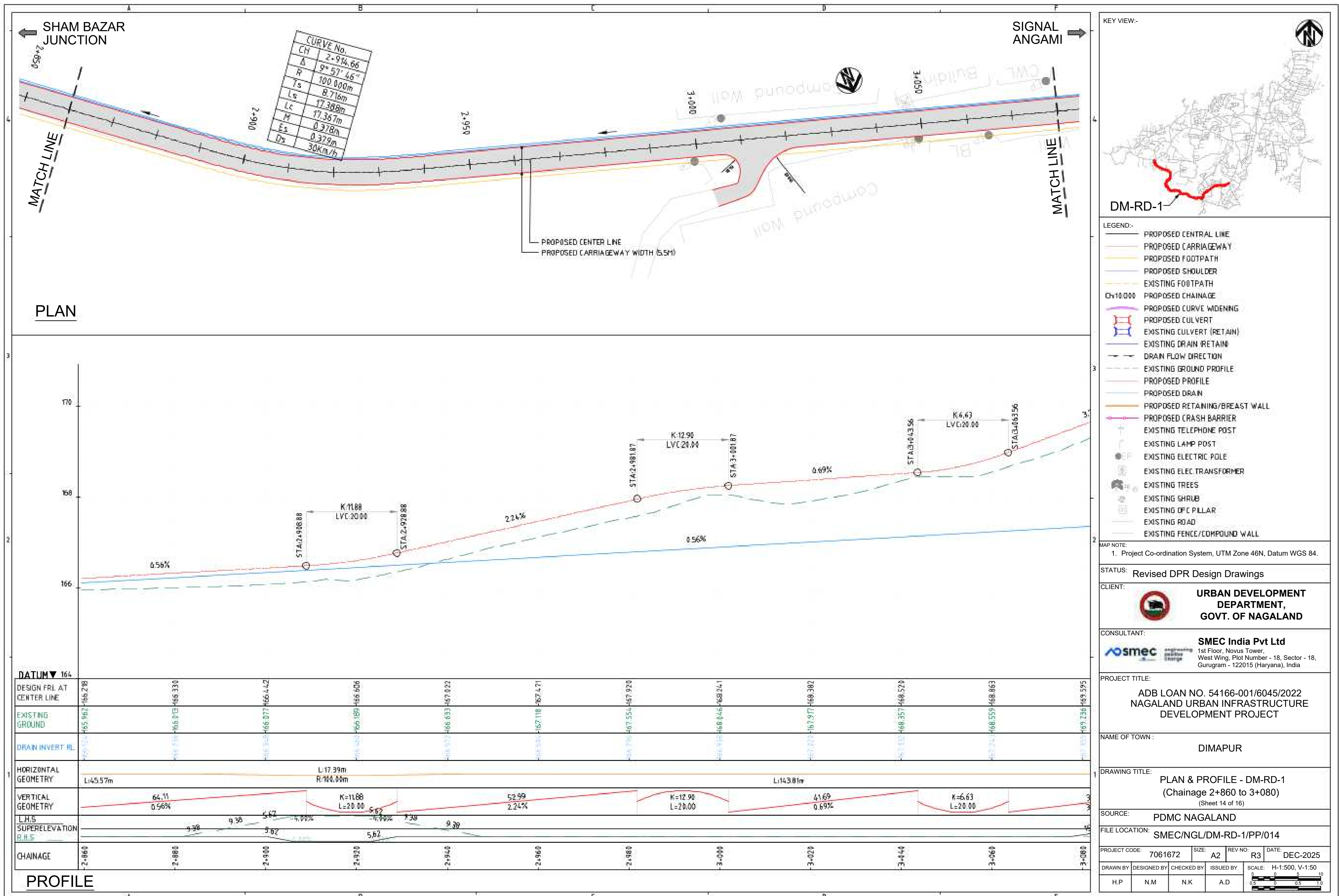















KEY VIEW:-

DM-RD-1

LEGEND:-

- PROPOSED CENTRAL LINE
- PROPOSED CARRIAGEWAY
- PROPOSED FOOTPATH
- PROPOSED SHOULDER
- EXISTING FOOTPATH
- CH=10.000 PROPOSED CHAINAGE
- PROPOSED CURVE WIDENING
- PROPOSED CULVERT
- EXISTING CULVERT (RETAIN)
- EXISTING DRAIN (RETAIN)
- DRAIN FLOW DIRECTION
- EXISTING GROUND PROFILE
- PROPOSED PROFILE
- PROPOSED DRAIN
- PROPOSED RETAINING/BREAST WALL
- PROPOSED CRASH BARRIER
- EXISTING TELEPHONE POST
- EXISTING LAMP POST
- EXISTING ELECTRIC POLE
- EXISTING ELEC TRANSFORMER
- EXISTING TREES
- EXISTING SHRUB
- EXISTING DFC PILLAR
- EXISTING ROAD
- EXISTING FENCE/COMPOUND WALL

MAP NOTE:

1. Project Co-ordination System, UTM Zone 46N, Datum WGS 84.

STATUS: Revised DPR Design Drawings

CLIENT:

URBAN DEVELOPMENT DEPARTMENT, GOVT. OF NAGALAND

CONSULTANT:

SMEC India Pvt Ltd
1st Floor, Novus Tower,
West Wing, Plot Number - 18, Sector - 18,
Gurgaon - 122015 (Haryana), India

PROJECT TITLE:

**ADB LOAN NO. 54166-001/6045/2022
NAGALAND URBAN INFRASTRUCTURE
DEVELOPMENT PROJECT**

NAME OF TOWN :

DIMAPUR

DRAWING TITLE:

**PLAN & PROFILE - DM-RD-1
(Chainage 3+080 to 3+300)
(Sheet 15 of 16)**

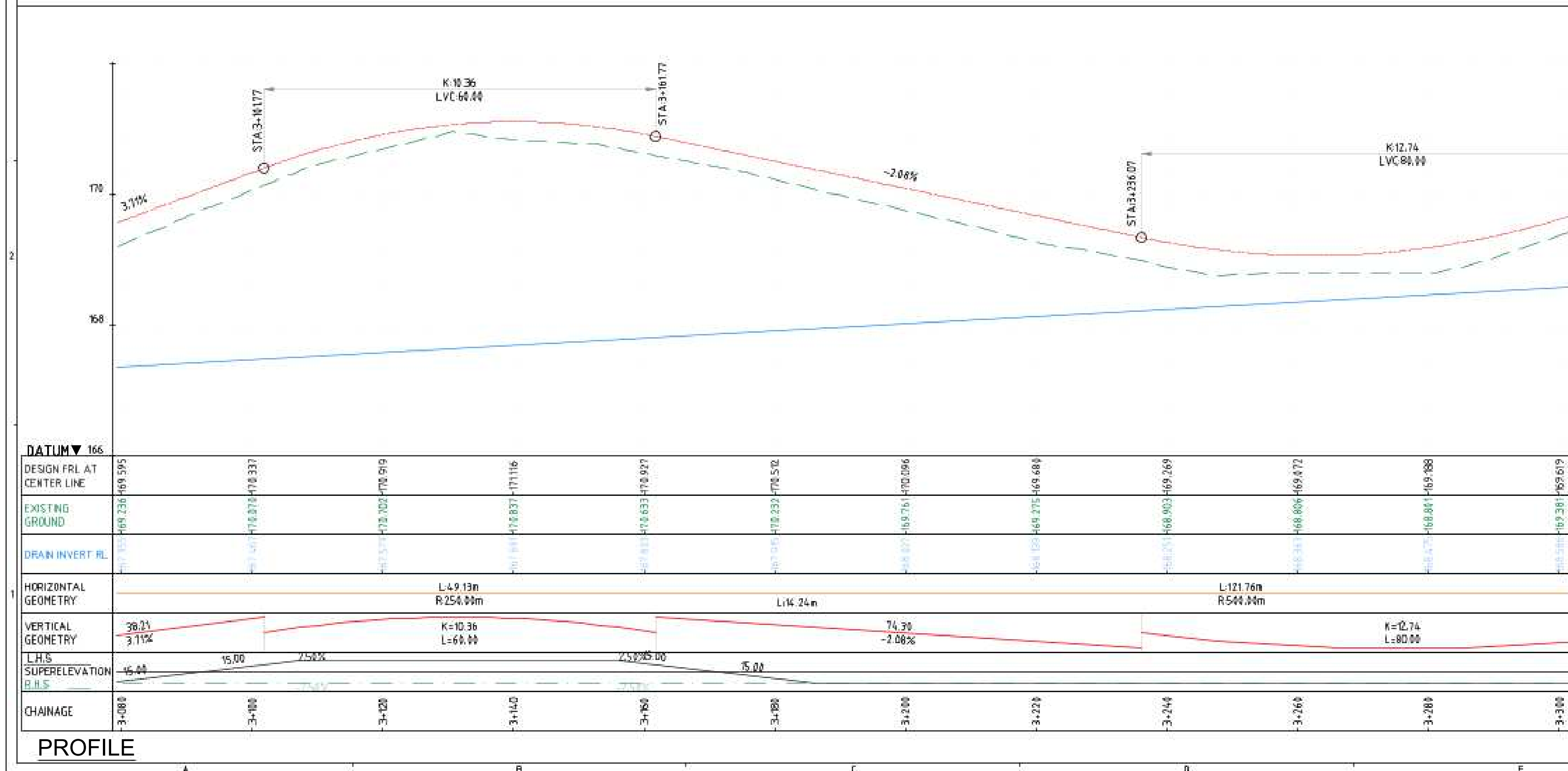
SOURCE: PDMC NAGALAND

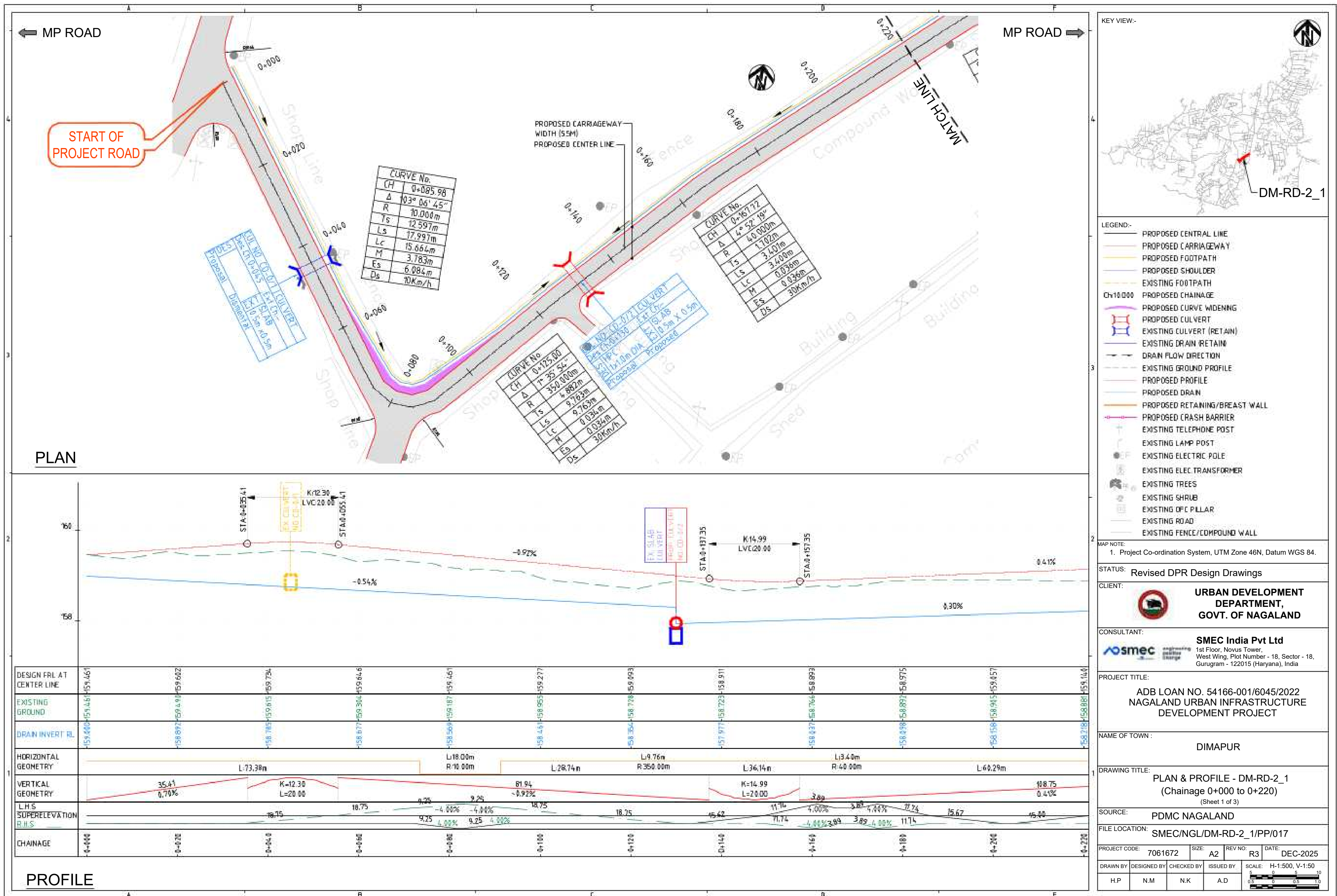
FILE LOCATION: SMEC/NGL/DM-RD-1/PP/015

PROJECT CODE: 7061672 SIZE: A2 REV NO: R3 DATE: DEC-2025

DRAWN BY: H.P. DESIGNED BY: N.M. CHECKED BY: N.K. ISSUED BY: A.D.

SCALE: H-1:500, V-1:50





PLAN

PROFILI

KEY VIEW:-



DM-RD-2_1

LEGEND:-

- | LEGEND | |
|--------|--------------------------------|
| | PROPOSED CENTRAL LINE |
| | PROPOSED CARRIAGEWAY |
| | PROPOSED FOOTPATH |
| | PROPOSED SHOULDER |
| | EXISTING FOOTPATH |
| | PROPOSED CHAINAGE |
| | PROPOSED CURVE WIDENING |
| | PROPOSED CULVERT |
| | EXISTING CULVERT (RETAIN) |
| | EXISTING DRAIN (RETAIN) |
| | DRAIN FLOW DIRECTION |
| | EXISTING GROUND PROFILE |
| | PROPOSED PROFILE |
| | PROPOSED DRAIN |
| | PROPOSED RETAINING/BREAST WALL |
| | PROPOSED CRASH BARRIER |
| | EXISTING TELEPHONE POST |
| | EXISTING LAMP POST |
| | EXISTING ELECTRIC POLE |
| | EXISTING ELEC. TRANSFORMER |
| | EXISTING TREES |
| | EXISTING SHRUB |
| | EXISTING OFC. PILLAR |
| | EXISTING ROAD |
| | EXISTING FENCE/COMPOUND WALL |

MAP NOTE:

1. Project Co-ordination System, UTM Zone 46N, Datum WGS 84.

STATUS:	Revised DPR Design Drawings
---------	-----------------------------

CLIENT:



URBAN DEVELOPMENT
DEPARTMENT,
GOVT. OF NAGALAND

CONSULTANT:



SMEC India Pvt Ltd
1st Floor, Novus Tower,
West Wing, Plot Number - 18, Sector - 18,
Gurugram - 122015 (Haryana), India

PROJECT TITLE:

ADB LOAN NO. 54166-001/6045/2022
NAGALAND URBAN INFRASTRUCTURE
DEVELOPMENT PROJECT

NAME OF TOWN :

DIMAPUR

1	DRAWING TITLE:
---	----------------

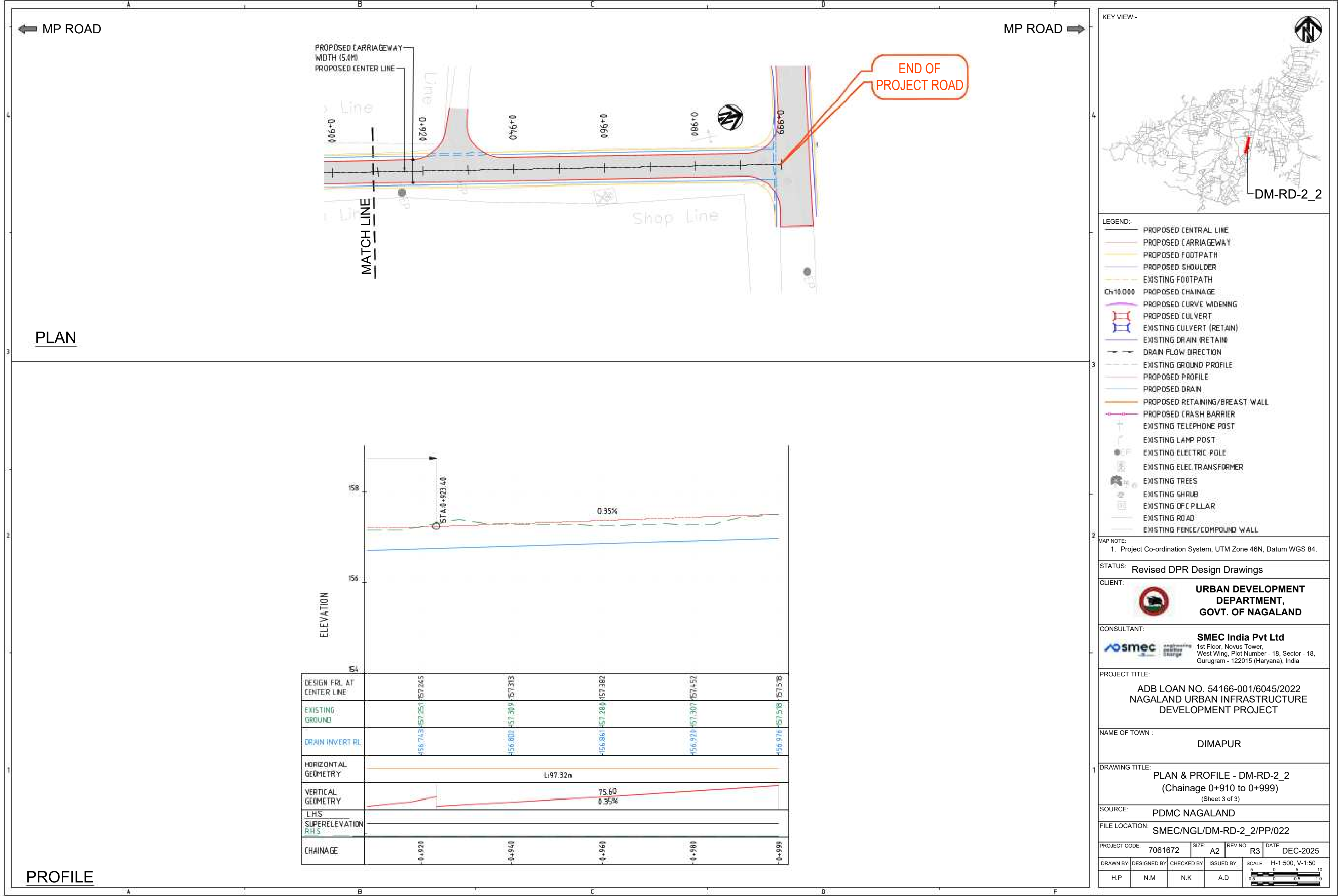
TITLE: PLAN & PROFILE - DM-RD-2_1
(Chainage 0+440 to 0+469)
(Sheet 3 of 3)

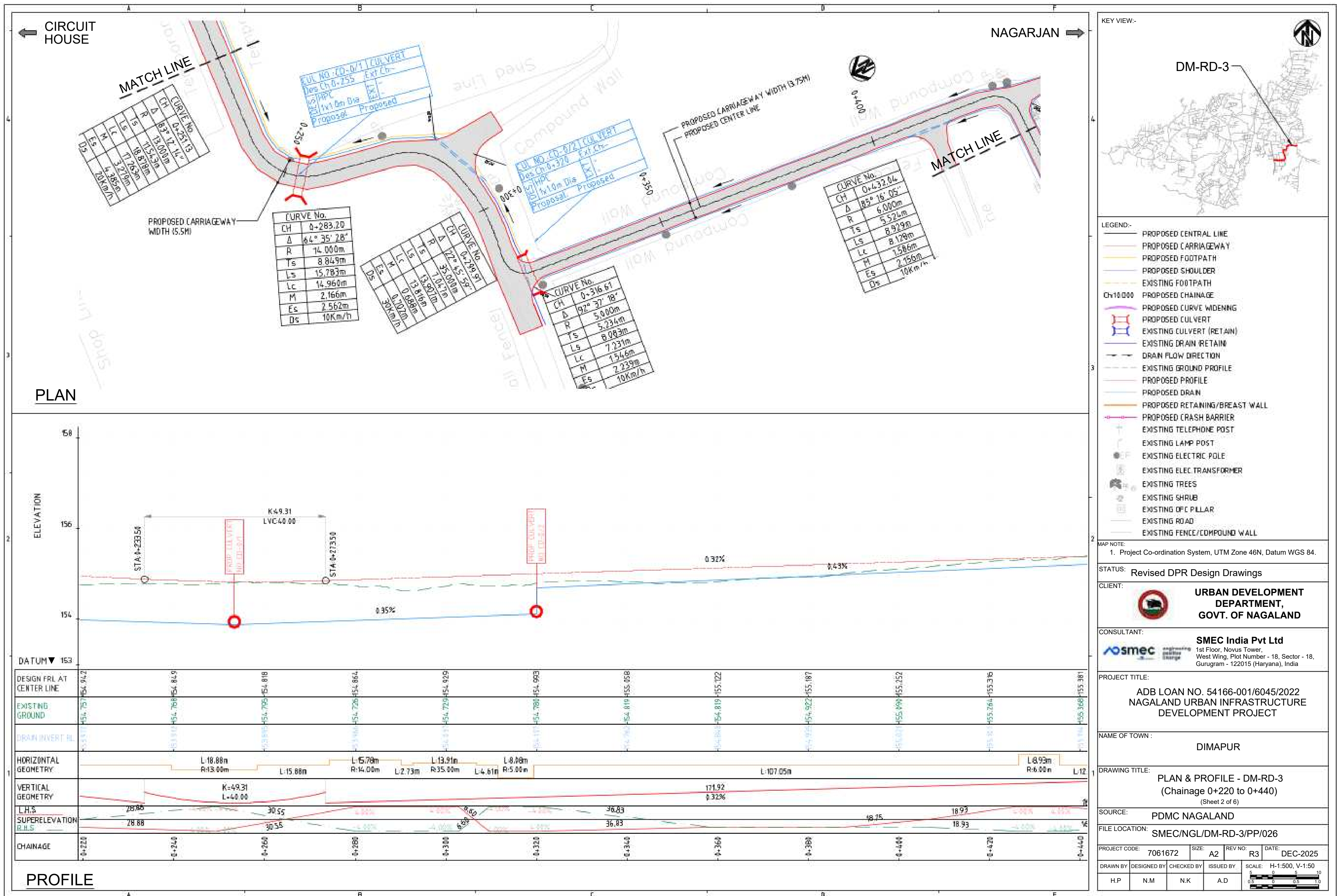
SOURCE:	PDMC NAGALAND
---------	---------------

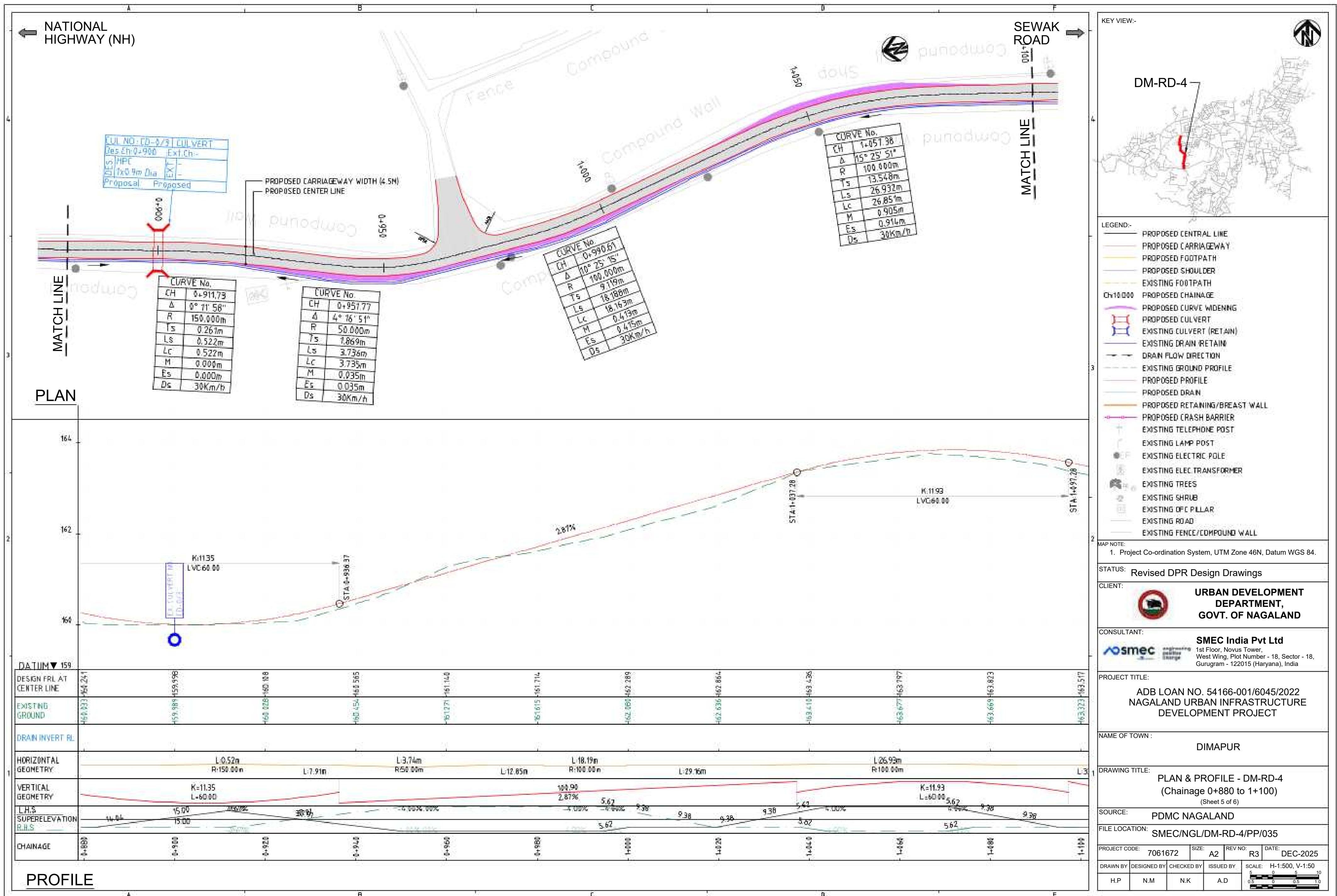
FILE LOCATION: SMEC/NGL/DM-RD-2 1/PP/019

PROJECT CODE:	7061672	SIZE:	A3	REV NO:	B3	DATE:	DEC-2025
---------------	---------	-------	----	---------	----	-------	----------

DRAWN BY	DESIGNED BY	CHECKED BY	ISSUED BY	SCALE: H-1:500, V-1:50
H.P	N.M	N.K	A.D	








PLAN

Profile view showing elevation (RL) on the y-axis (162 to 166) and chainage on the x-axis (1+100 to 1+179). The profile includes a design FRL at center line, existing ground, and drain invert RL. The vertical geometry shows a 21.73% grade and a -2.86% grade. The horizontal geometry shows a 1.3323m length. The L.H.S. and R.H.S. superlevation are indicated.

Item	Value
DATUM ▼	162
DESIGN FRL AT CENTER LINE	163.517
EXISTING GROUND	163.323
DRAIN INVERT RL	
HORIZONTAL GEOMETRY	1.3323m
VERTICAL GEOMETRY	21.73% -2.86%
L.H.S. SUPERELEVATION	
R.H.S. SUPERELEVATION	
CHAINAGE	1+100 to 1+179

	PROPOSED CENTRAL LINE
	PROPOSED CARRIAGEWAY
	PROPOSED FOOTPATH
	PROPOSED SHOULDER
	EXISTING FOOTPATH
	PROPOSED CHAINAGE
	PROPOSED CURVE WIDENING
	PROPOSED CULVERT
	EXISTING CULVERT (RETAIN)
	EXISTING DRAIN RETAIN
	DRAIN FLOW DIRECTION
	EXISTING GROUND PROFILE
	PROPOSED PROFILE
	PROPOSED DRAIN
	PROPOSED RETAINING/BREAST WALL
	PROPOSED CRASH BARRIER
	EXISTING TELEPHONE POST
	EXISTING LAMP POST
	EXISTING ELECTRIC POLE
	EXISTING ELEC TRANSFORMER
	EXISTING TREES
	EXISTING SHRUB
	EXISTING OFC PILLAR
	EXISTING ROAD
	EXISTING FENCE/COMPOUND WALL

[illegible]

CLIENT:  **URBAN DEVELOPMENT
DEPARTMENT,
GOVT. OF NAGALAND**

PROJECT TITLE:

**ADB LOAN NO. 54166-001/6045/2022
NAGALAND URBAN INFRASTRUCTURE
DEVELOPMENT PROJECT**

1	DRAWING TITLE:	PLAN & PROFILE - DM-RD-4 (Chainage 1+100 to 1+119) (Sheet 6 of 6)

FILE LOCATION:	SMEC/NGL/DM-RD-4/PP/036
----------------	-------------------------

DRAWN BY	DESIGNED BY	CHECKED BY	ISSUED BY	SCALE: H-1:500, V-1:50
H.P	N.M	N.K	A.D	

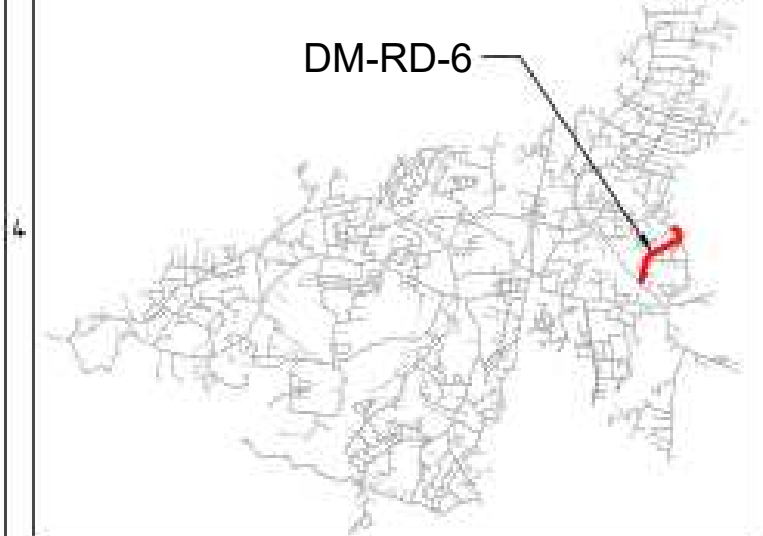
DRAWN BY	DESIGNED BY	CHECKED BY	ISSUED BY	SCALE: H-1:500, V-1:50
H.P	N.M	N.K	A.D	

BANGJAK PHOM
COLONY GATE 

KEY VIEW:-



DM-RD-6 —



LEGEND:-

- | | |
|----------|--------------------------------|
| | PROPOSED CENTRAL LINE |
| | PROPOSED CARRIAGEWAY |
| | PROPOSED FOOTPATH |
| | PROPOSED SHOULDER |
| | EXISTING FOOTPATH |
| Ch10/000 | PROPOSED CHAINAGE |
| | PROPOSED CURVE WIDENING |
| | PROPOSED CULVERT |
| | EXISTING CULVERT (RETAIN) |
| | EXISTING DRAIN RETAIN |
| | DRAIN FLOW DIRECTION |
| | EXISTING GROUND PROFILE |
| | PROPOSED PROFILE |
| | PROPOSED DRAIN |
| | PROPOSED RETAINING/BREAST WALL |
| | PROPOSED CRASH BARRIER |
| | EXISTING TELEPHONE POST |
| | EXISTING LAMP POST |
| | EXISTING ELECTRIC POLE |
| | EXISTING ELEC TRANSFORMER |
| | EXISTING TREES |
| | EXISTING SHRUB |
| | EXISTING OPC PILLAR |
| | EXISTING ROAD |
| | EXISTING FENCE/COMPOUND WALL |

MAP NOTE:

1. Project Co-ordination System, UTM Zone 46N, Datum WGS 84.

STATUS:	Revised DPR Design Drawings
---------	-----------------------------

CLIENT:



**URBAN DEVELOPMENT
DEPARTMENT,
GOVT. OF NAGALAND**

CONSULTANT:



SMEC India Pvt Ltd

1st Floor, Novus Tower,
West Wing, Plot Number - 18, Sector - 18,
Gurugram - 122015 (Haryana), India

PROJECT TITLE:

ADB LOAN NO. 54166-001/6045/2022
NAGALAND URBAN INFRASTRUCTURE
DEVELOPMENT PROJECT

NAME OF TOWN :

DIMAPUR

DRAWING TITLE:

E: **PLAN & PROFILE - DM-RD-6**
(Chainage 0+660 to 0+782)
(Sheet 4 of 4)

(Sheet 4 of 4)	
SOURCE:	PDMC NAGALAND

FILE LOCATION: SMEC/NGL/DM-RD-6/PP/045

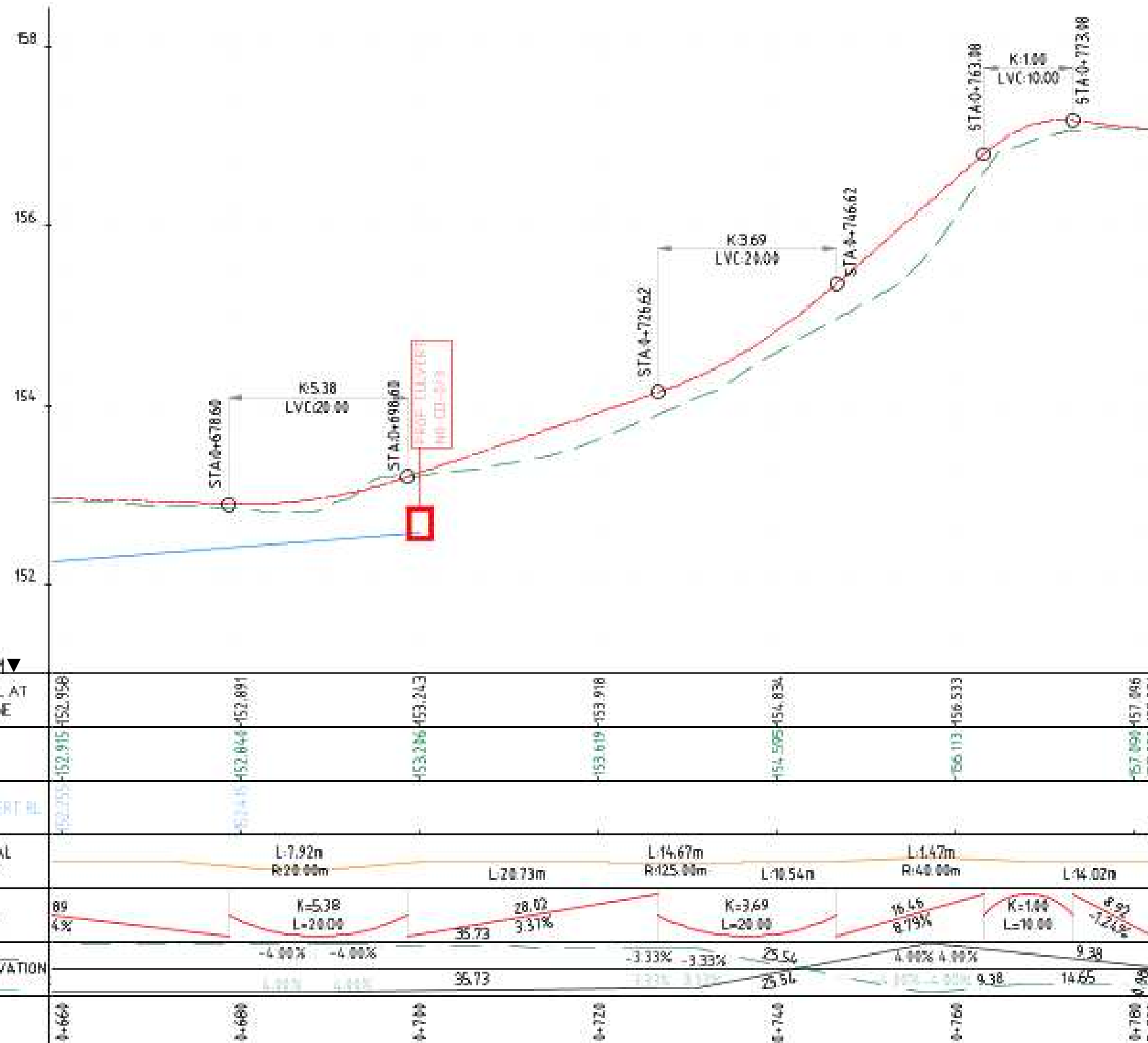
PROJECT CODE:	7061672	SIZE:	A2	REV NO:	B3	DATE:	DEC-2025
---------------	---------	-------	----	---------	----	-------	----------

DRAWN BY	DESIGNED BY	CHECKED BY	ISSUED BY	SCALE: H-1:500, V-1:50
----------	-------------	------------	-----------	------------------------

H.P	N.M	N.K	A.D	
-----	-----	-----	-----	--

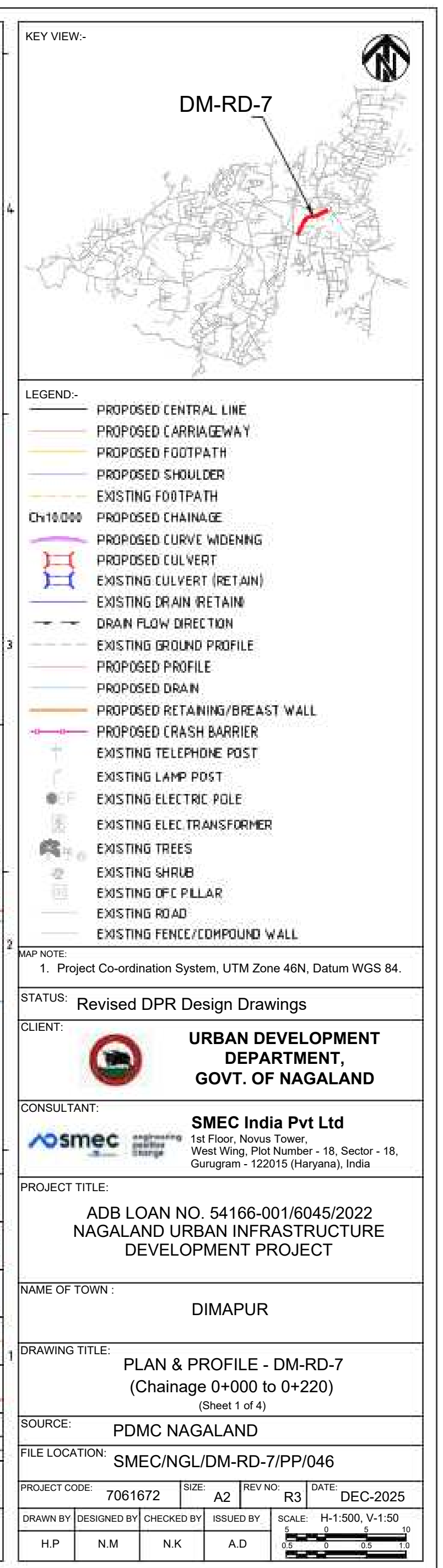
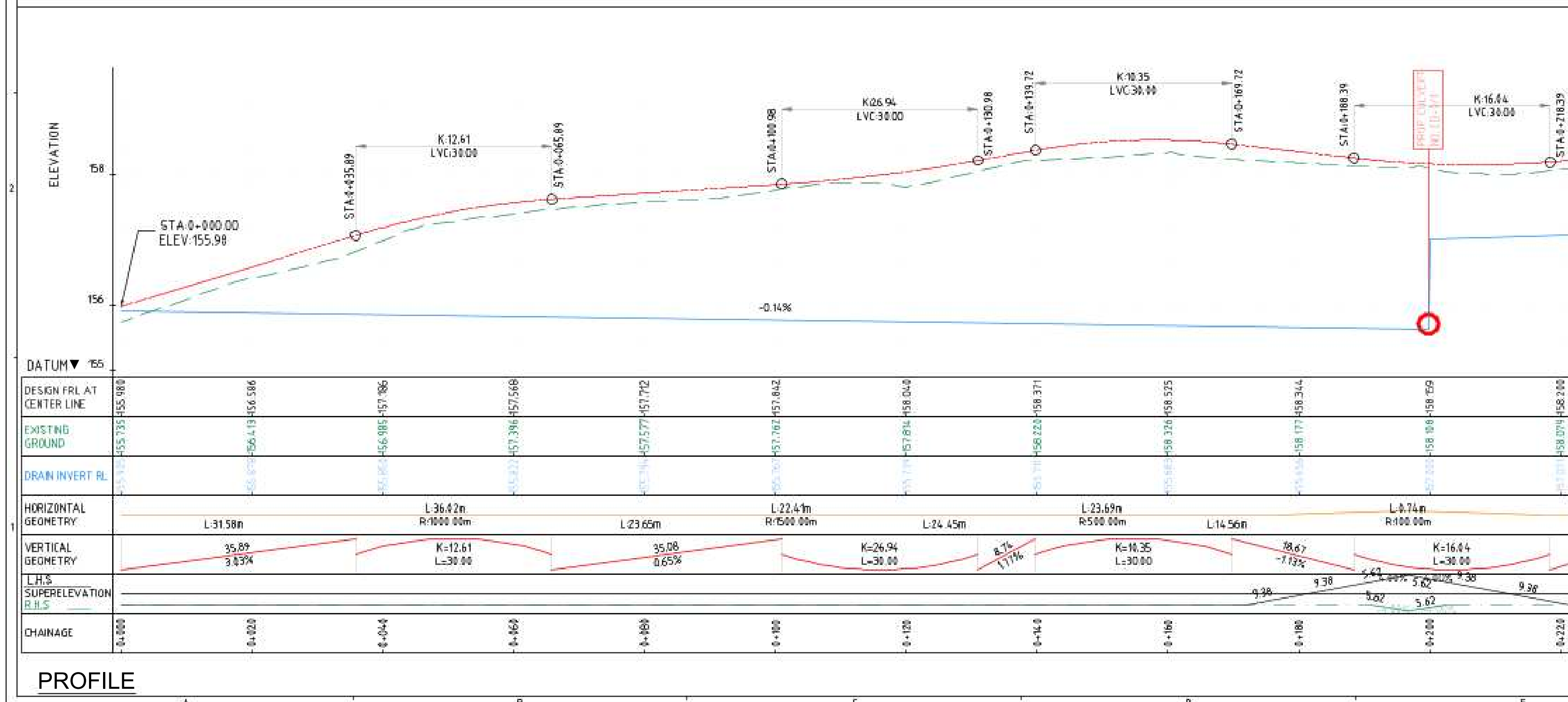
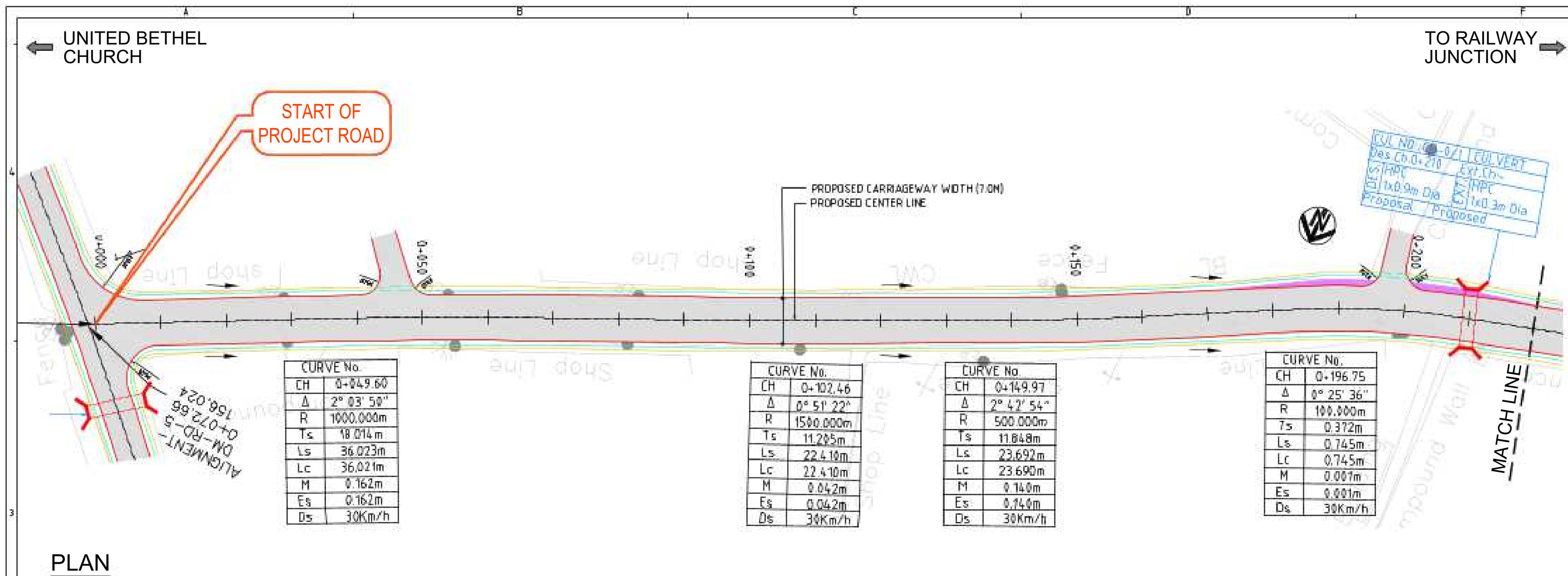
[illegible]

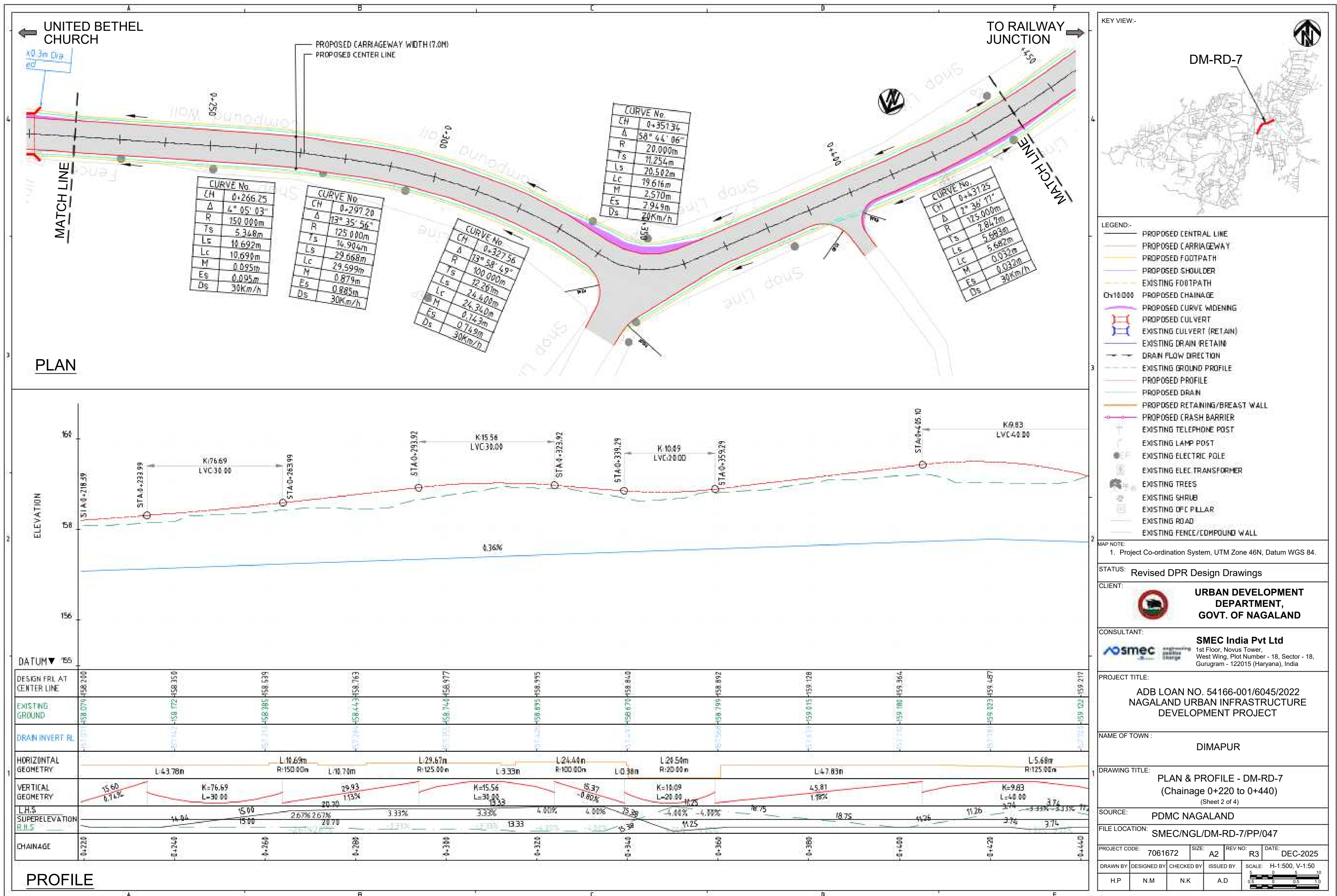
PLAN

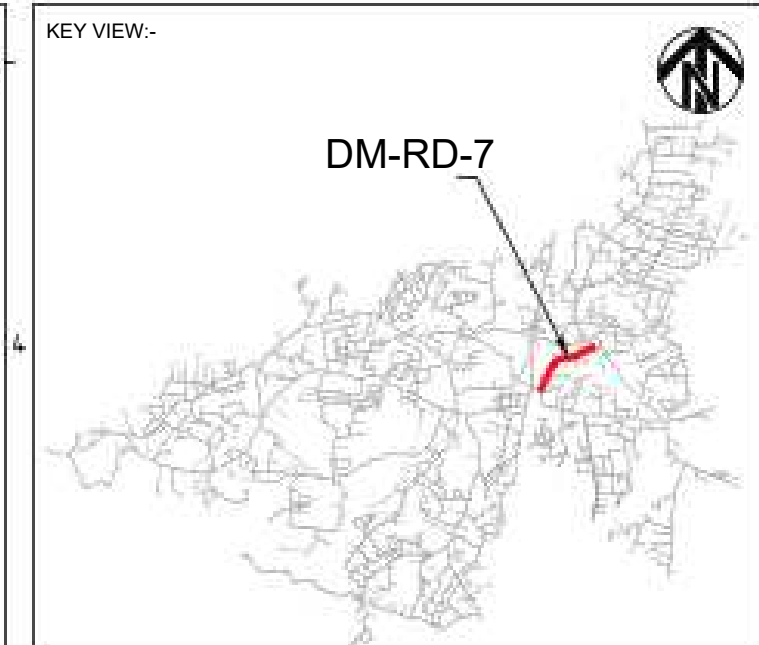
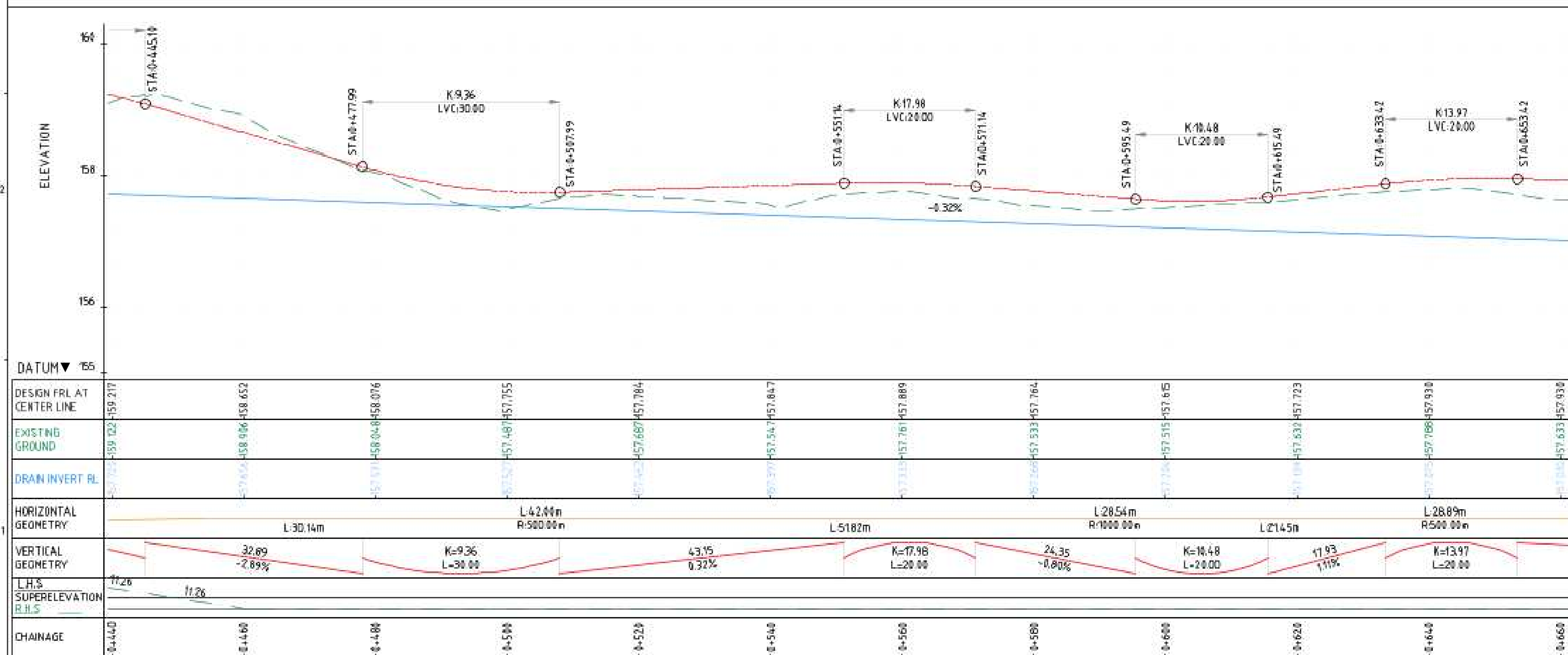
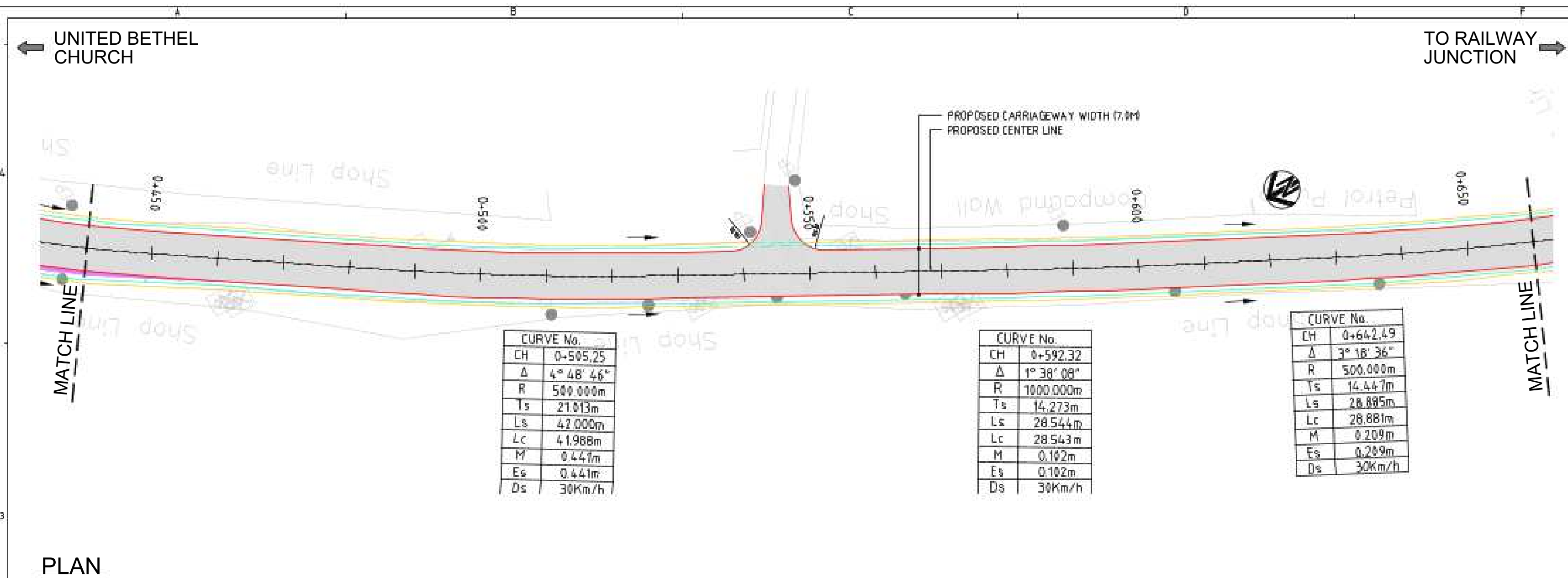


PROFILE

[illegible]








LEGEND:-

	PROPOSED CENTRAL LINE
	PROPOSED CARRIAGEWAY
	PROPOSED FOOTPATH
	PROPOSED SHOULDER
	EXISTING FOOTPATH
Ch10/000	PROPOSED CHAINAGE
	PROPOSED CURVE WIDENING
	PROPOSED CULVERT
	EXISTING CULVERT (RETAIN)
	EXISTING DRAIN RETAIN
	DRAIN FLOW DIRECTION
	EXISTING GROUND PROFILE
	PROPOSED PROFILE
	PROPOSED DRAIN
	PROPOSED RETAINING/BREAST WALL
	PROPOSED CRASH BARRIER
	EXISTING TELEPHONE POST
	EXISTING LAMP POST
	EXISTING ELECTRIC POLE
	EXISTING ELEC TRANSFORMER
	EXISTING TREES
	EXISTING SHRUB
	EXISTING ODC PILLAR
	EXISTING ROAD
	EXISTING FENCE/COMPOUND WALL

MAP NOTE:
1 Project Co-ordination System UTM Zone 46N Datum WGS 84

STATUS:	Revised DPR Design Drawings
---------	-----------------------------

CLIENT:  **URBAN DEVELOPMENT
DEPARTMENT,
GOVT. OF NAGALAND**

CONSULTANT:

 **SMEC India Pvt Ltd**
1st Floor, Novus Tower,
West Wing, Plot Number - 18, Sector - 18,
Gurgaon - 122015 (Haryana), India

PROJECT TITLE:
ADB LOAN NO. 54166-001/6045/2022
NAGALAND URBAN INFRASTRUCTURE
DEVELOPMENT PROJECT


NAME OF TOWN : DIMAPUR

DRAWING TITLE: **PLAN & PROFILE - DM-RD-1**
(Chainage 0+440 to 0+660)
(Sheet 3 of 4)

SOURCE:	PDMC NAGALAND
---------	---------------

FILE LOCATION: SMEC/NGL/DM-RD-7/PP/048

PROJECT CODE:	7061672	SIZE:	A2	REV NO:	B3	DATE:	DEC-2025
---------------	---------	-------	----	---------	----	-------	----------

DRAWN BY	DESIGNED BY	CHECKED BY	ISSUED BY	SCALE: H-1:500, V-1:50
H.P	N.M	N.K	A.D	 

Y →

PLAN

PROFILE

MAP NOTE:

1. Project Co-ordination System, UTM Zone 46N, Datum WGS 84.

CLIENT:		URBAN DEVELOPMENT DEPARTMENT, GOVT. OF NAGALAND
---------	---	--

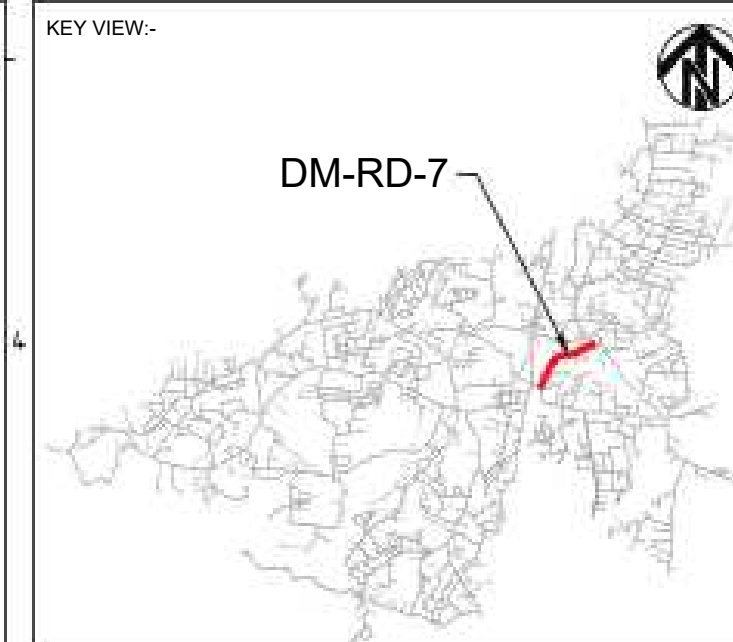
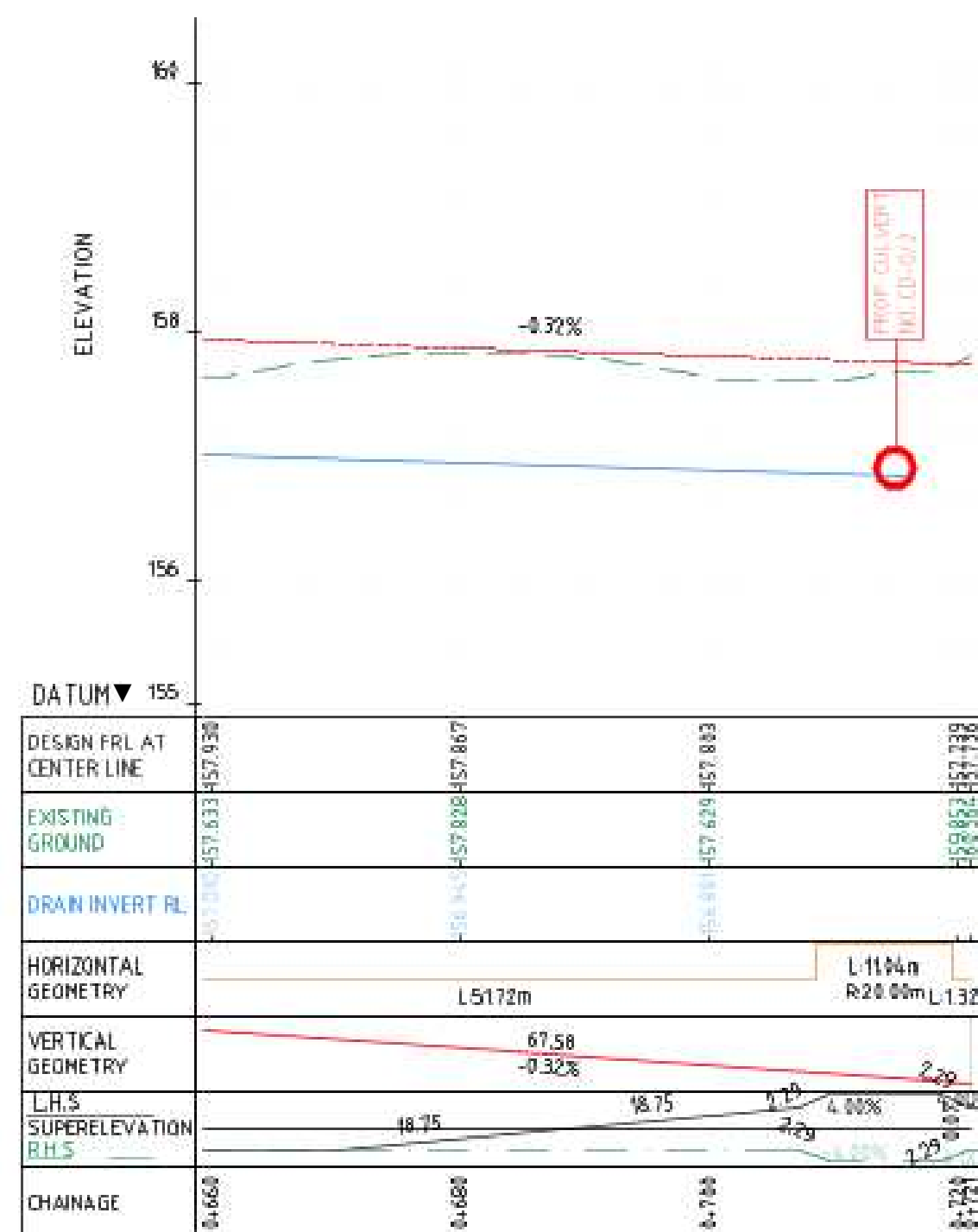
PROJECT TITLE:

ADB LOAN NO. 54166-001/6045/2022
NAGALAND URBAN INFRASTRUCTURE
DEVELOPMENT PROJECT

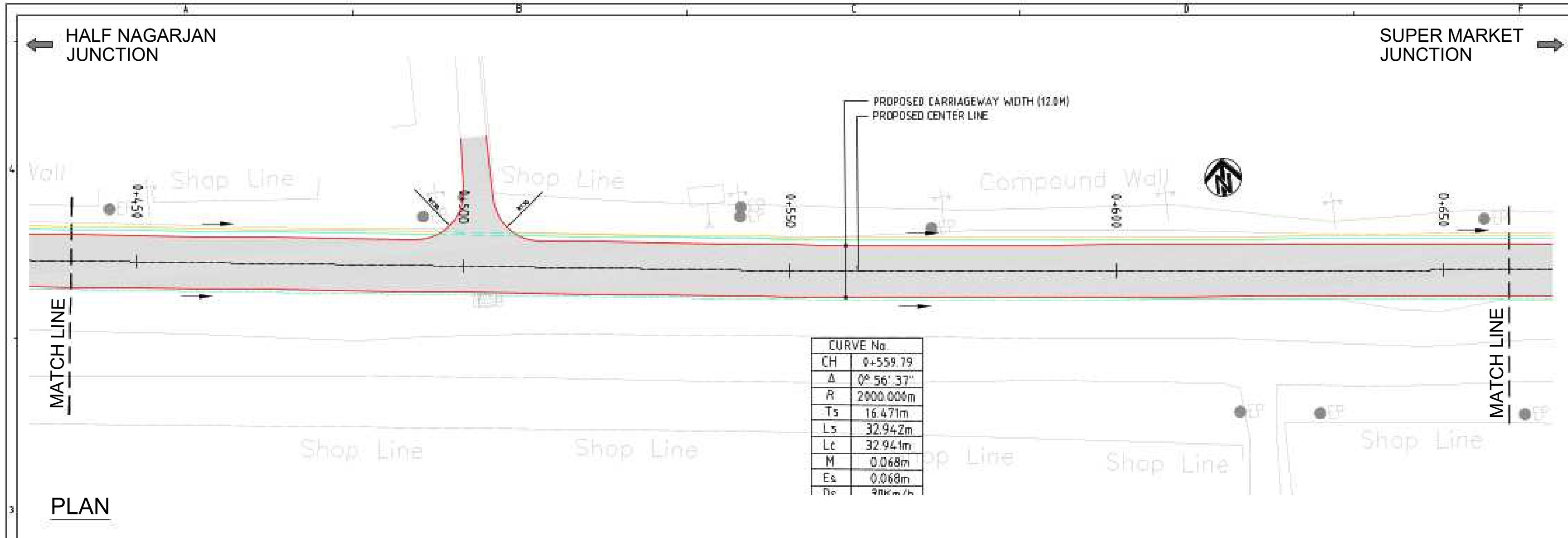
DRAWING TITLE: PLAN & PROFILE - DM-RD-7
(Chainage 0+660 to 0+721)
(Sheet 4 of 4)

FILE LOCATION:	SMEC/NGL/DM-RD-7/PP/049
----------------	-------------------------

DRAWN BY	DESIGNED BY	CHECKED BY	ISSUED BY	SCALE: H-1:500, V-1:50
H.P	N.M	N.K	A.D	



LEGEND:-	
	PROPOSED CENTRAL LINE
	PROPOSED CARRIAGEWAY
	PROPOSED FOOTPATH
	PROPOSED SHOULDER
	EXISTING FOOTPATH
Ch10/000	PROPOSED CHAINAGE
	PROPOSED CURVE WIDENING
	PROPOSED CULVERT
	EXISTING CULVERT (RETAIN)
	EXISTING DRAIN (RETAIN)
	DRAIN FLOW DIRECTION
	EXISTING GROUND PROFILE
	PROPOSED PROFILE
	PROPOSED DRAIN
	PROPOSED RETAINING/BREAST WALL
	PROPOSED CRASH BARRIER
	EXISTING TELEPHONE POST
	EXISTING LAMP POST
	EXISTING ELECTRIC POLE
	EXISTING ELEC TRANSFORMER
	EXISTING TREES
	EXISTING SHRUB
	EXISTING UIC PILLAR
	EXISTING ROAD
	EXISTING FENCE/COMPOUND WALL



KEY VIEW:-

DM-RD-8

LEGEND:-

- PROPOSED CENTRAL LINE
- PROPOSED CARRIAGEWAY
- PROPOSED FOOTPATH
- PROPOSED SHOULDER
- EXISTING FOOTPATH
- CH 10/000 PROPOSED CHAINAGE
- PROPOSED CURVE WIDENING
- PROPOSED CULVERT
- EXISTING CULVERT (RETAIN)
- EXISTING DRAIN (RETAIN)
- DRAIN FLOW DIRECTION
- EXISTING GROUND PROFILE
- PROPOSED PROFILE
- PROPOSED DRAIN
- PROPOSED RETAINING/BREAST WALL
- PROPOSED CRASH BARRIER
- EXISTING TELEPHONE POST
- EXISTING LAMP POST
- EXISTING ELECTRIC POLE
- EXISTING ELEC TRANSFORMER
- EXISTING TREES
- EXISTING SHRUB
- EXISTING DFC PILLAR
- EXISTING ROAD
- EXISTING FENCE/COMPOUND WALL

MAP NOTE:
1. Project Co-ordination System, UTM Zone 46N, Datum WGS 84.

STATUS: Revised DPR Design Drawings

CLIENT: **URBAN DEVELOPMENT DEPARTMENT, GOVT. OF NAGALAND**

CONSULTANT: **SMEC India Pvt Ltd**
1st Floor, Novus Tower,
West Wing, Plot Number - 18, Sector - 18,
Gurugram - 122015 (Haryana), India

PROJECT TITLE:
**ADB LOAN NO. 54166-001/6045/2022
NAGALAND URBAN INFRASTRUCTURE
DEVELOPMENT PROJECT**

NAME OF TOWN :
DIMAPUR

DRAWING TITLE:
**PLAN & PROFILE - DM-RD-8
(Chainage 0+440 to 0+660)
(Sheet 3 of 7)**

SOURCE: **PDMC NAGALAND**

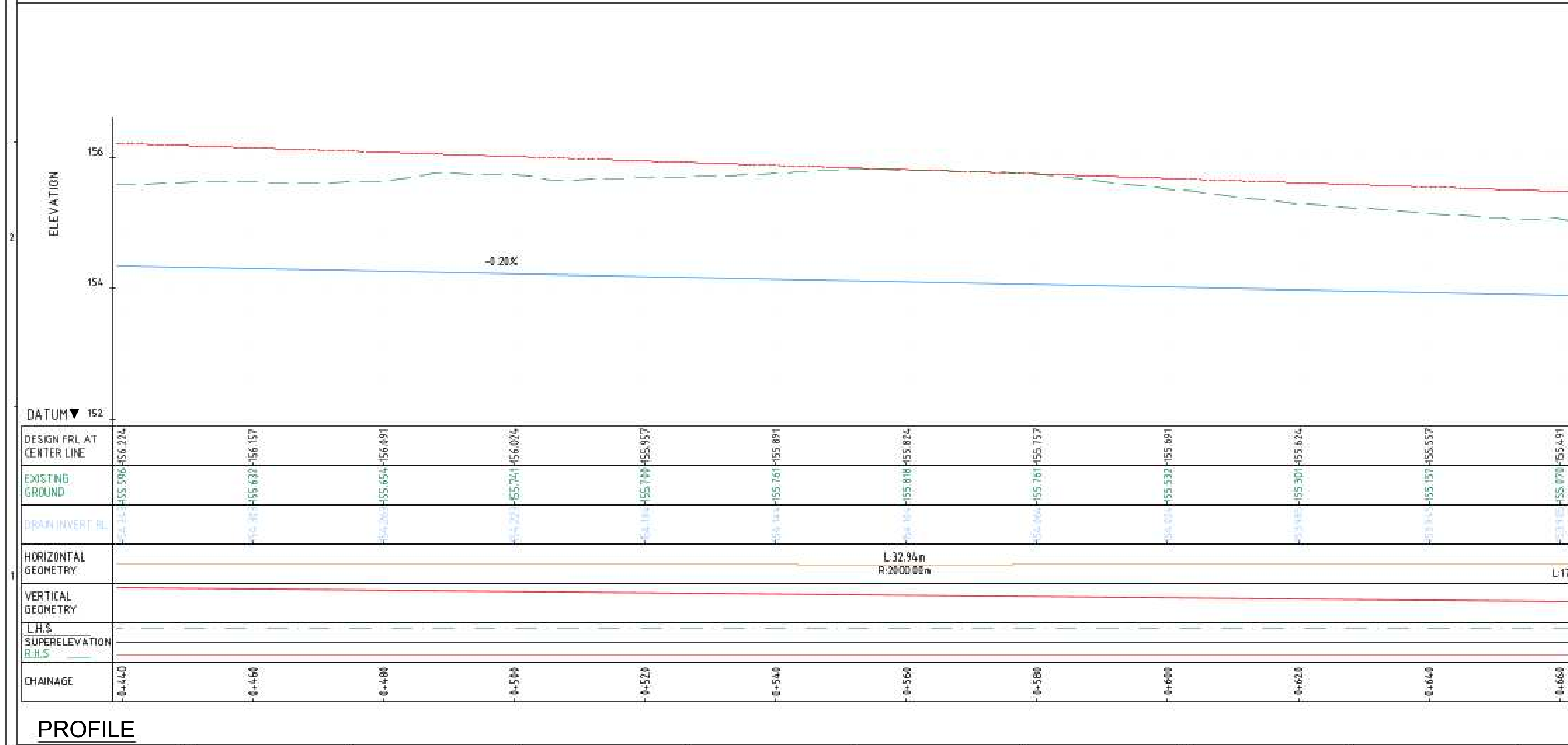
FILE LOCATION: **SMEC/NGL/DM-RD-8/PP/052**

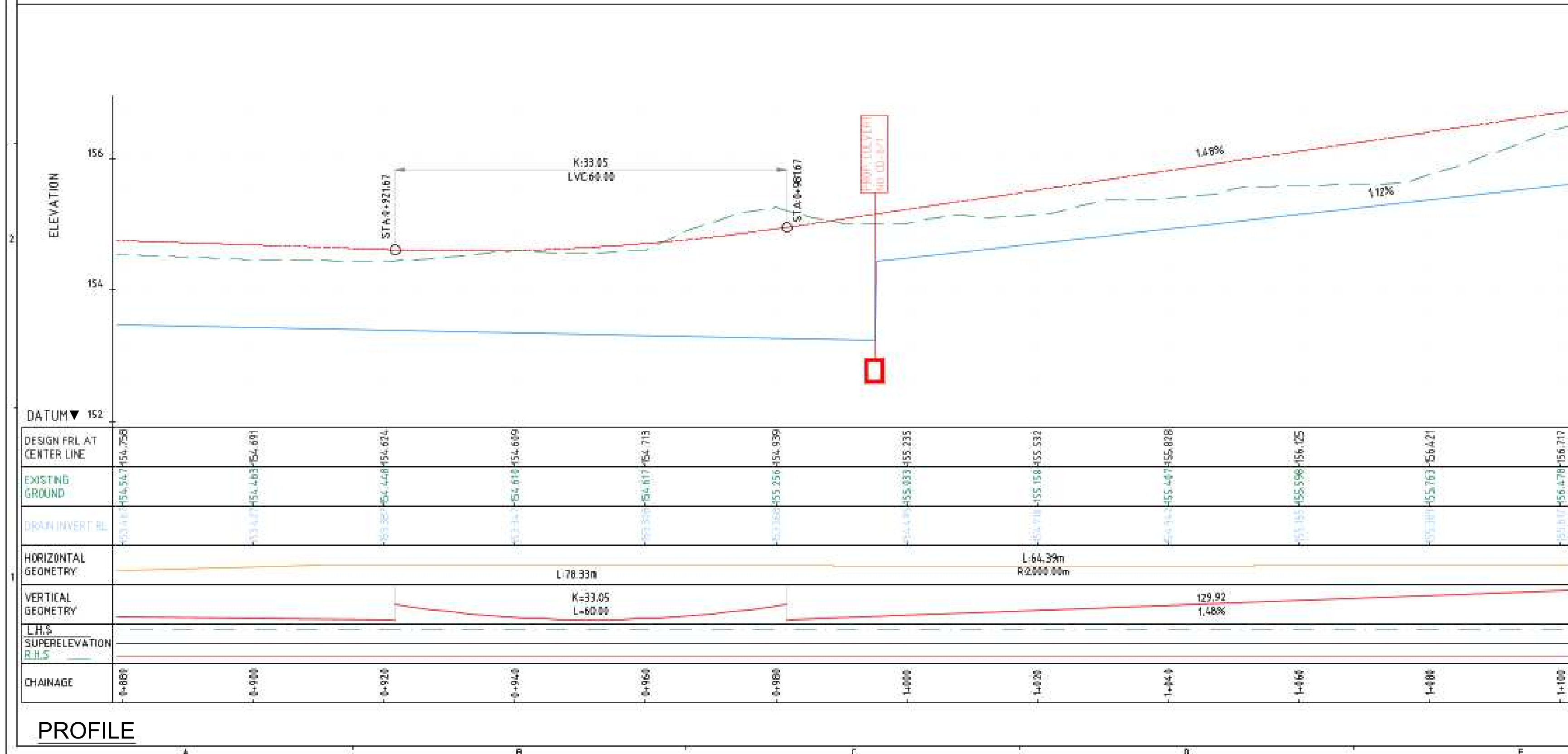
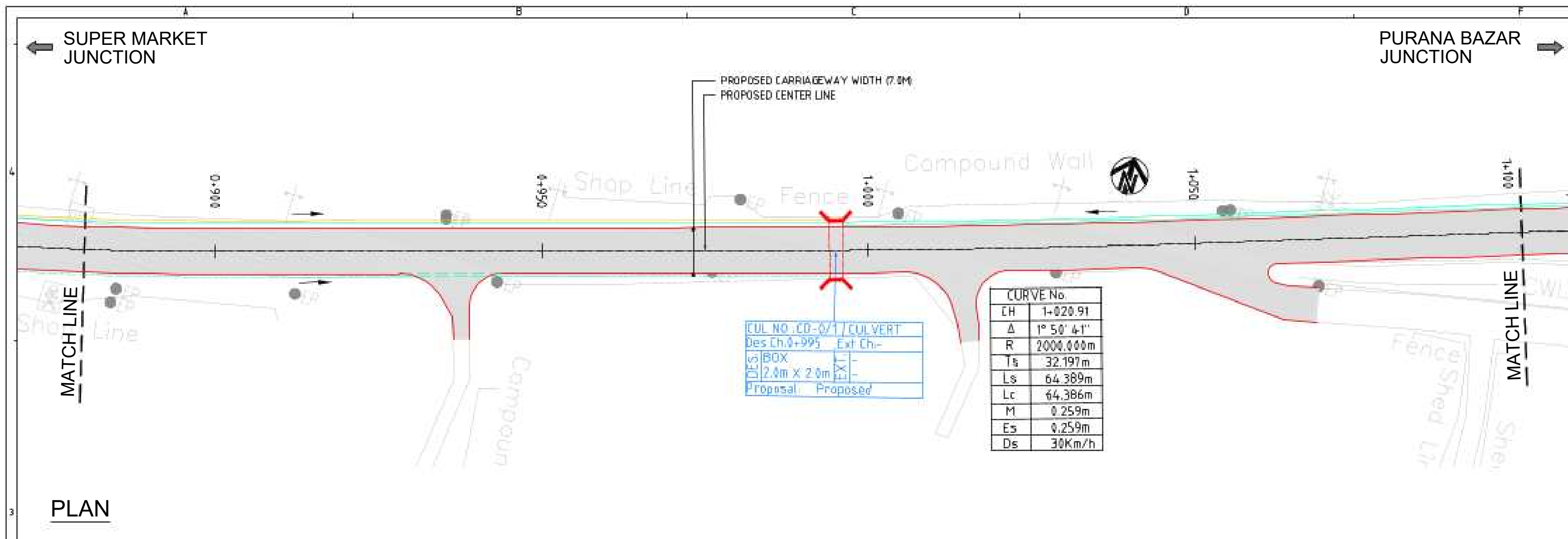
PROJECT CODE: 7061672 SIZE: A2 REV NO: R3 DATE: DEC-2025

DRAWN BY: H.P. DESIGNED BY: N.M. CHECKED BY: N.K. ISSUED BY: A.D.

SCALE: H-1:500, V-1:50

0 5 10
0.5 0 0.5 1.0





KEY VIEW:-

DM-RD-8

LEGEND:-

- PROPOSED CENTRAL LINE
- PROPOSED CARRIAGEWAY
- PROPOSED FOOTPATH
- PROPOSED SHOULDER
- EXISTING FOOTPATH
- CH 10/000 PROPOSED CHAINAGE
- PROPOSED CURVE WIDENING
- PROPOSED CULVERT
- EXISTING CULVERT (RETAIN)
- EXISTING DRAIN (RETAIN)
- DRAIN FLOW DIRECTION
- EXISTING GROUND PROFILE
- PROPOSED PROFILE
- PROPOSED DRAIN
- PROPOSED RETAINING/BREAST WALL
- PROPOSED CRASH BARRIER
- EXISTING TELEPHONE POST
- EXISTING LAMP POST
- EXISTING ELECTRIC POLE
- EXISTING ELEC TRANSFORMER
- EXISTING TREES
- EXISTING SHRUB
- EXISTING DFC PILLAR
- EXISTING ROAD
- EXISTING FENCE/COMPOUND WALL

MAP NOTE:
1. Project Co-ordination System, UTM Zone 46N, Datum WGS 84.

STATUS: Revised DPR Design Drawings

CLIENT: **URBAN DEVELOPMENT DEPARTMENT, GOVT. OF NAGALAND**

CONSULTANT: **SMEC India Pvt Ltd**
1st Floor, Novus Tower,
West Wing, Plot Number - 18, Sector - 18,
Gurugram - 122015 (Haryana), India

PROJECT TITLE:
**ADB LOAN NO. 54166-001/6045/2022
NAGALAND URBAN INFRASTRUCTURE
DEVELOPMENT PROJECT**

NAME OF TOWN : **DIMAPUR**

DRAWING TITLE:
**PLAN & PROFILE - DM-RD-8
(Chainage 0+880 to 1+100)
(Sheet 5 of 7)**

SOURCE: **PDMC NAGALAND**

FILE LOCATION: **SMEC/NGL/DM-RD-8/PP/054**

PROJECT CODE: **7061672** SIZE: **A2** REV NO: **R3** DATE: **DEC-2025**

DRAWN BY: **H.P** DESIGNED BY: **N.M** CHECKED BY: **N.K** ISSUED BY: **A.D**

SCALE: **H-1:500, V-1:50**

5 0 5 10
0.5 0 0.5 1.0

—

END OF
PROJECT ROAD

- PROPOSED CENTER LINE

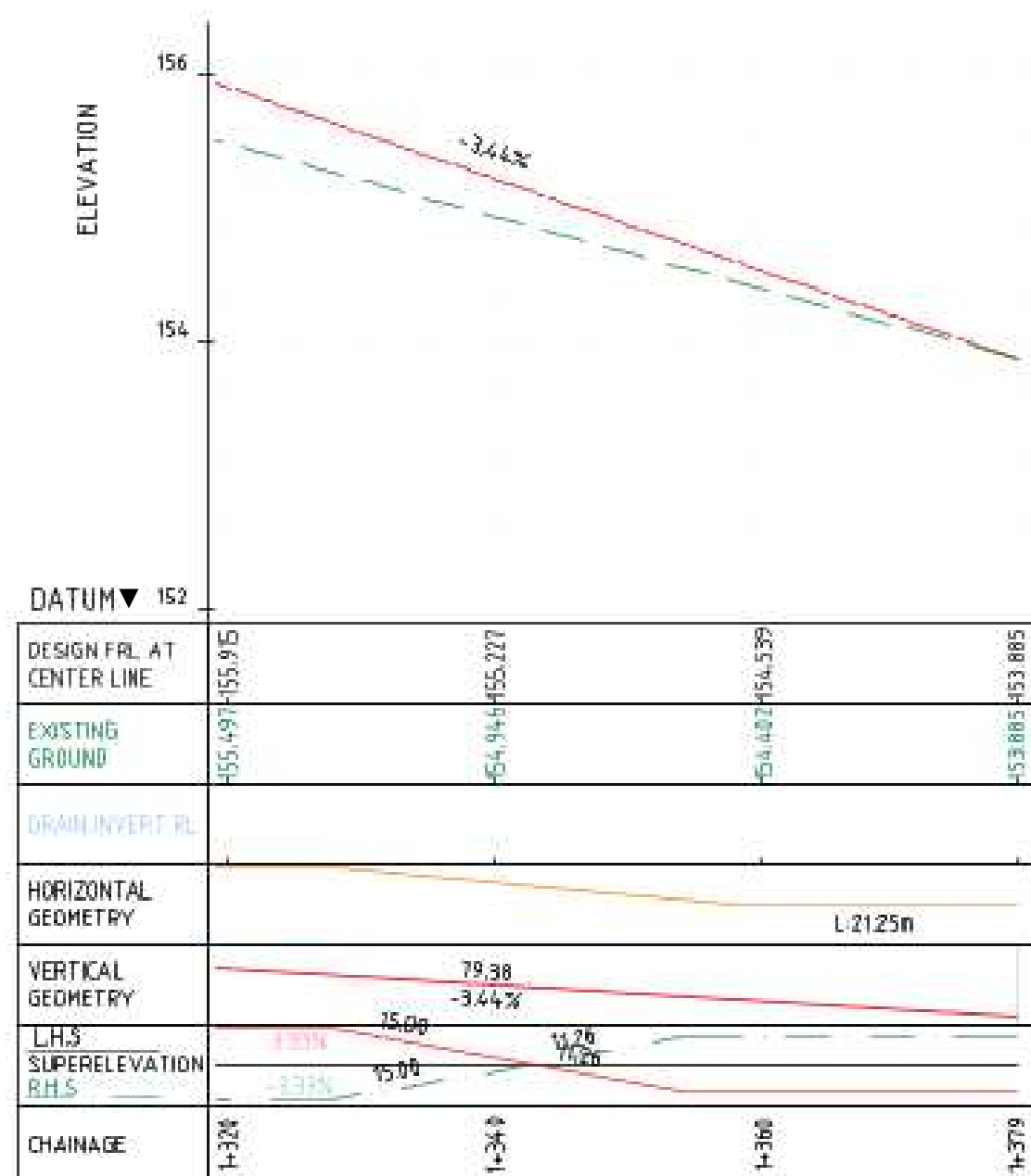
1435

413

MATCH LINE

PLAN

PROFILE



LEGEND:-

- | LEGEND:- | |
|----------|--------------------------------|
| | PROPOSED CENTRAL LINE |
| | PROPOSED CARRIAGEWAY |
| | PROPOSED FOOTPATH |
| | PROPOSED SHOULDER |
| | EXISTING FOOTPATH |
| | PROPOSED CHAINAGE |
| | PROPOSED CURVE WIDENING |
| | PROPOSED CULVERT |
| | EXISTING CULVERT (RETAIN) |
| | EXISTING DRAIN (RETAIN) |
| | DRAIN FLOW DIRECTION |
| | EXISTING GROUND PROFILE |
| | PROPOSED PROFILE |
| | PROPOSED DRAIN |
| | PROPOSED RETAINING/BREAST WALL |
| | PROPOSED CRASH BARRIER |
| | EXISTING TELEPHONE POST |
| | EXISTING LAMP POST |
| | EXISTING ELECTRIC POLE |
| | EXISTING ELEC TRANSFORMER |
| | EXISTING TREES |
| | EXISTING SHRUB |
| | EXISTING OFC PILLAR |
| | EXISTING ROAD |
| | EXISTING FENCE/COMPOUND WALL |

MAP NOTE:

1. Project Co-ordination System, UTM Zone 46N, Datum WGS 84.

STATUS:	Revised DPR Design Drawings
---------	-----------------------------

CLIENT:  **URBAN DEVELOPMENT
DEPARTMENT,
GOVT. OF NAGALAND**

CONSULTANT:

 **SMEC India Pvt Ltd**
1st Floor, Novus Tower,
West Wing, Plot Number - 18, Sector - 18,
Gurgaon - 122015 (Haryana), India

PROJECT TITLE:

ADB LOAN NO. 54166-001/6045/2022
NAGALAND URBAN INFRASTRUCTURE
DEVELOPMENT PROJECT

NAME OF TOWN : DIMAPUR

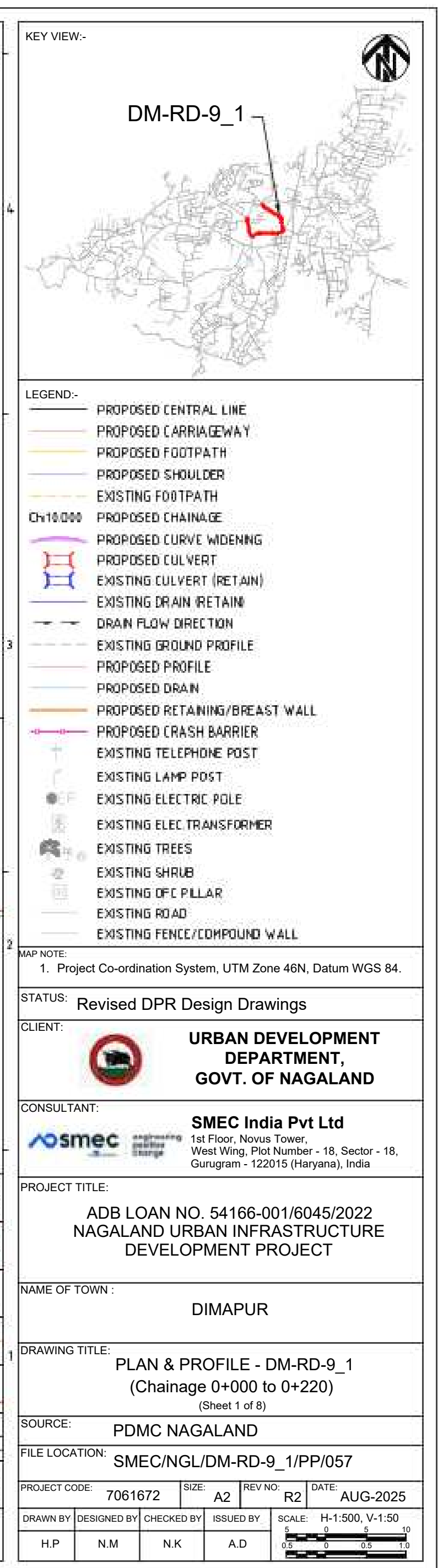
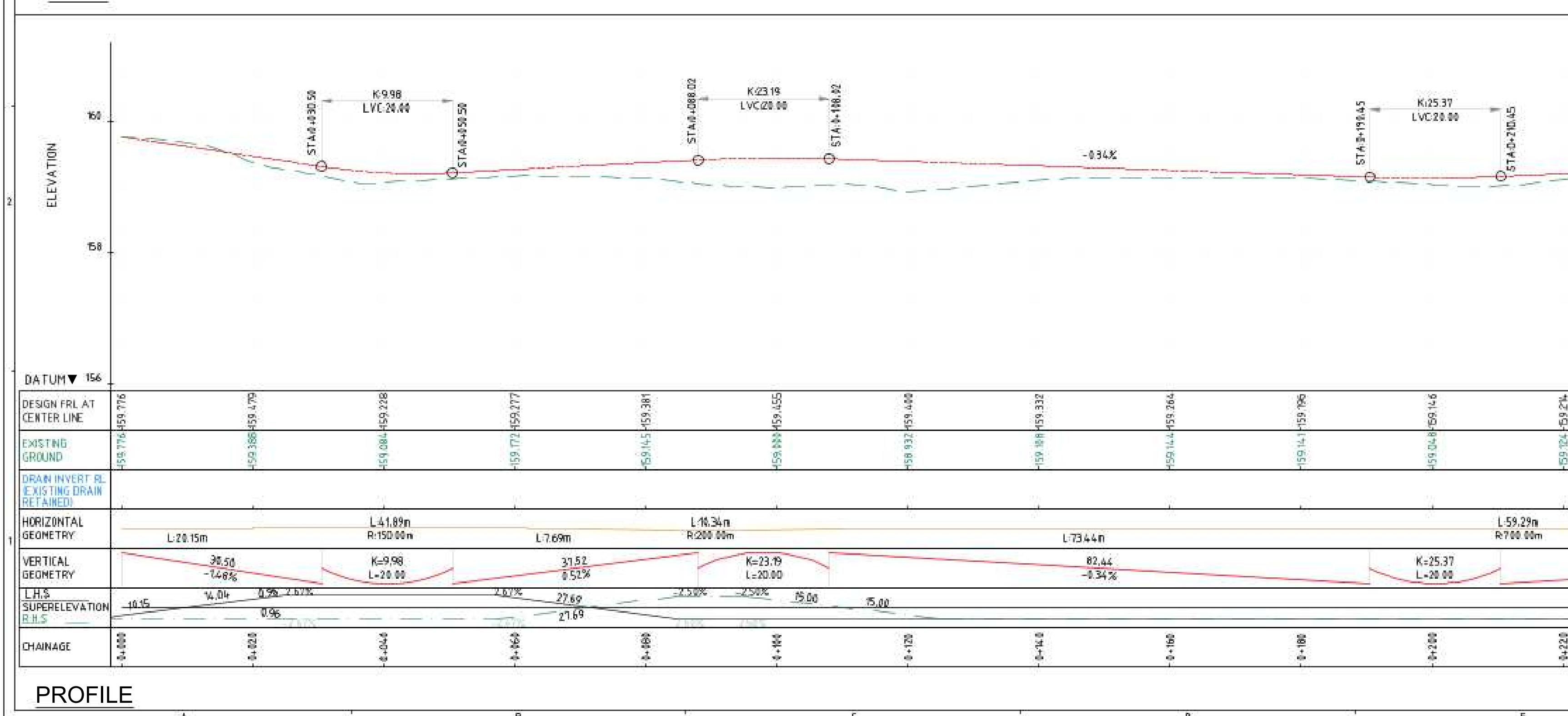
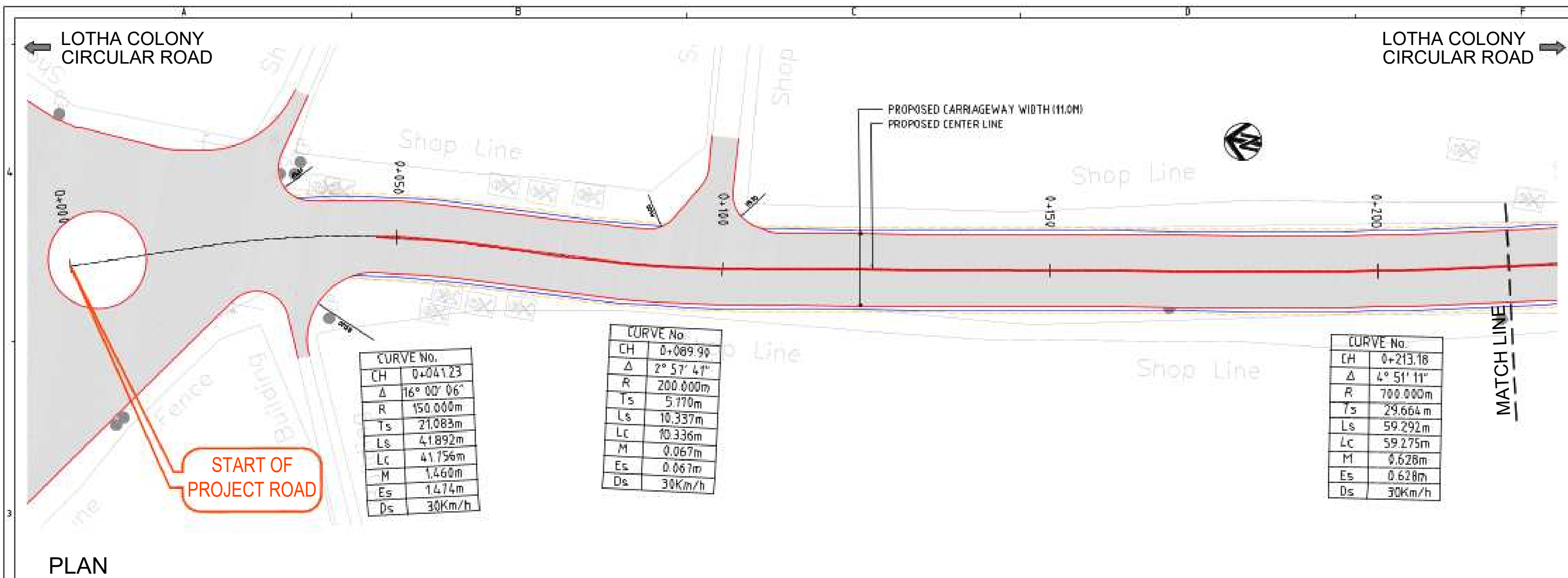
1	DRAWING TITLE:	PLAN & PROFILE - DM-RD-8 (Chainage 1+320 to 1+379) (Sheet 7 of 7)

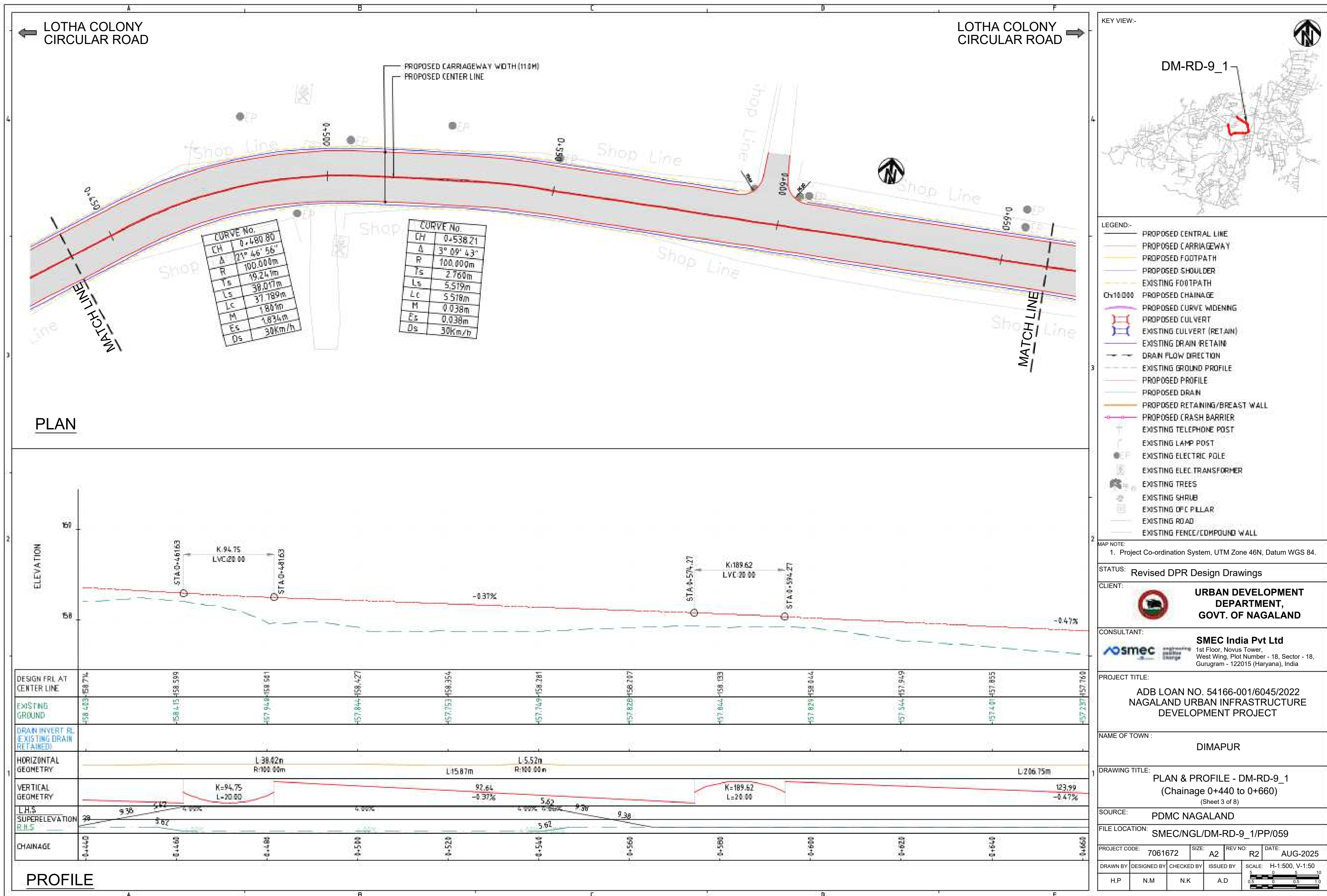
SOURCE:	PDMC NAGALAND
---------	---------------

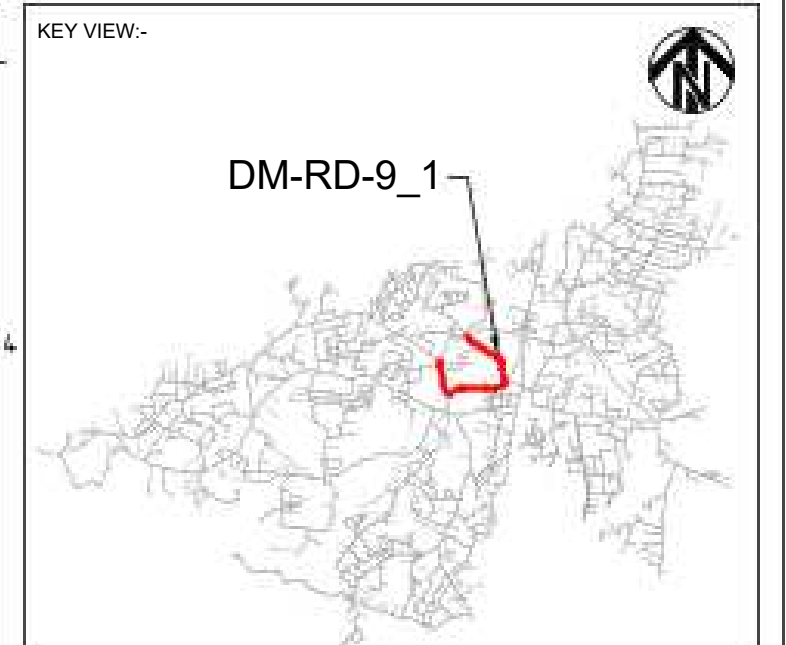
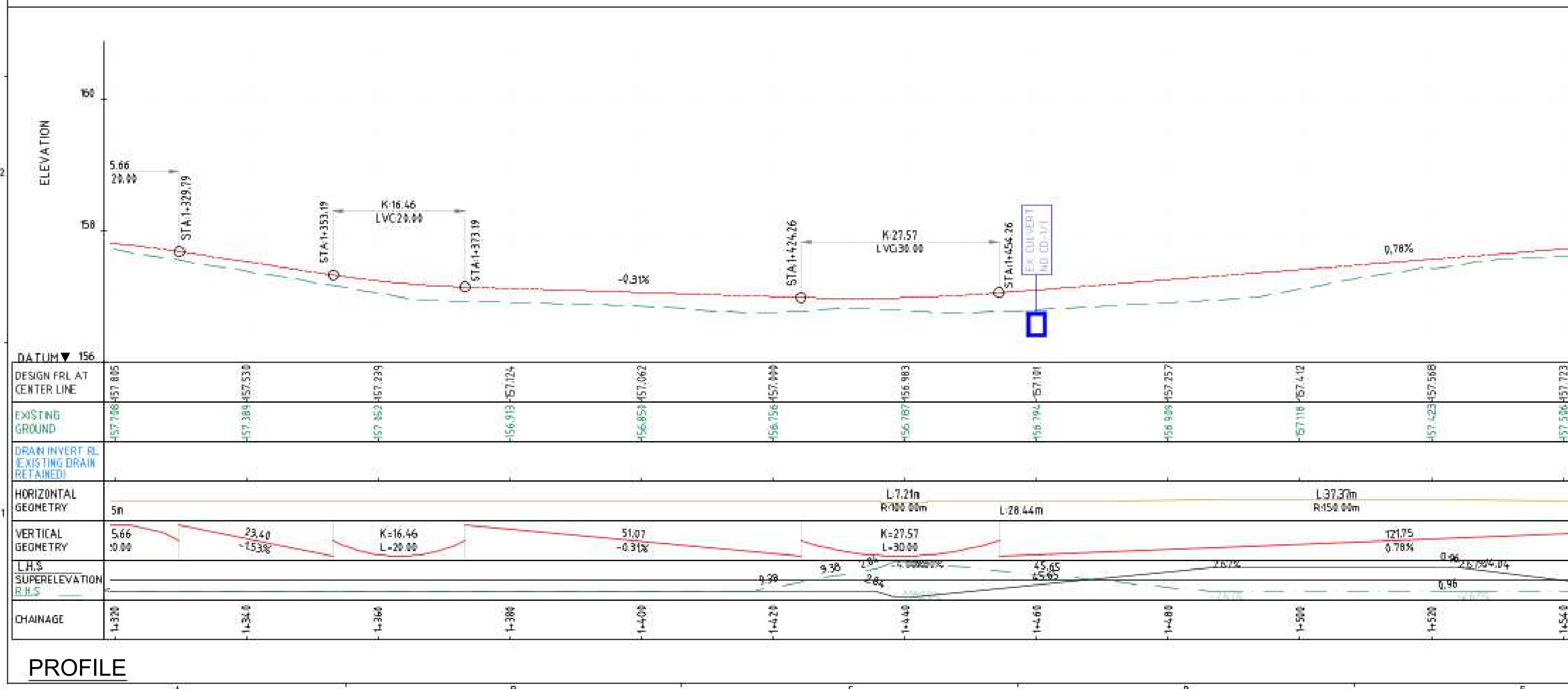
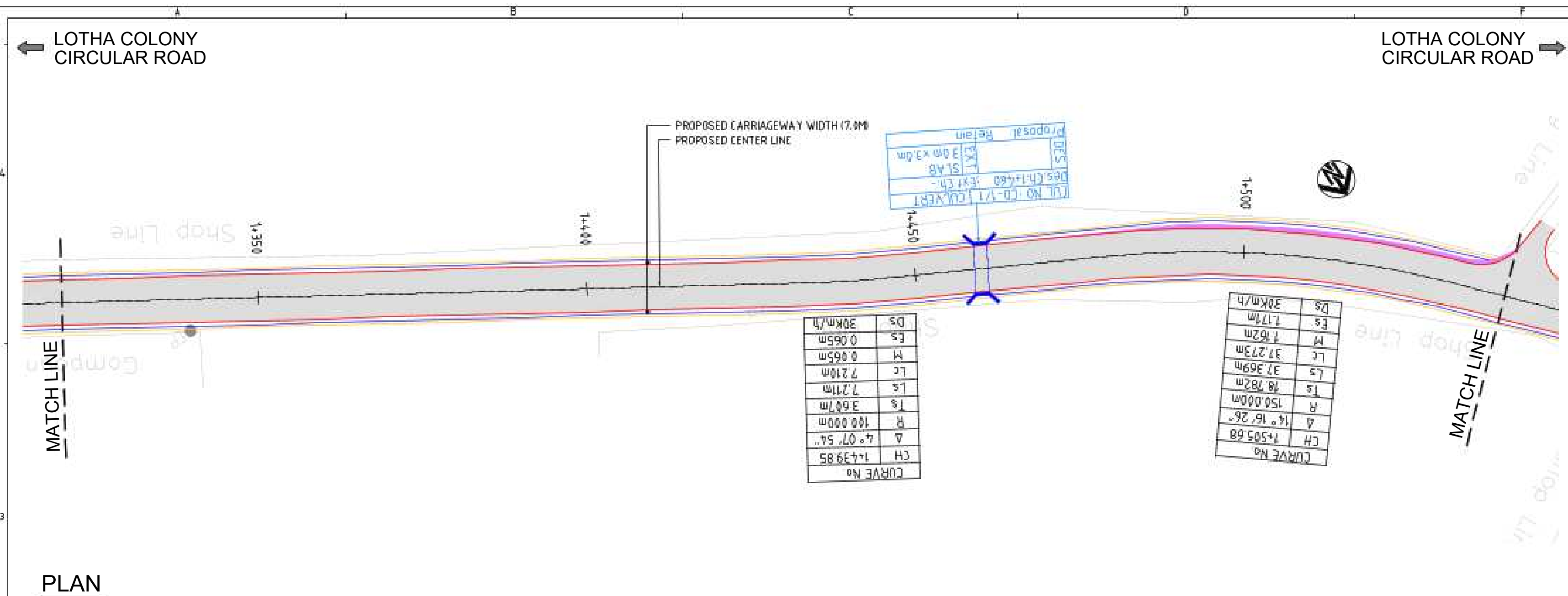
FILE LOCATION:	SMEC/NGL/DM-RD-8/PP/056
----------------	-------------------------

PROJECT CODE:	7061672	SIZE:	A2	REV NO:	R3	DATE:	DEC-2025
---------------	---------	-------	----	---------	----	-------	----------

DRAWN BY	DESIGNED BY	CHECKED BY	ISSUED BY	SCALE: H-1:500, V-1:50
H.P	N.M	N.K	A.D	







LEGEND:-	
	PROPOSED CENTRAL LINE
	PROPOSED CARRIAGEWAY
	PROPOSED FOOTPATH
	PROPOSED SHOULDER
	EXISTING FOOTPATH
	PROPOSED CHAINAGE
	PROPOSED CURVE WIDENING
	PROPOSED CULVERT
	EXISTING CULVERT (RETAIN)
	EXISTING DRAIN (RETAIN)
	DRAIN FLOW DIRECTION
	EXISTING GROUND PROFILE
	PROPOSED PROFILE
	PROPOSED DRAIN
	PROPOSED RETAINING/BREAST WALL
	PROPOSED CRASH BARRIER
	EXISTING TELEPHONE POST
	EXISTING LAMP POST
	EXISTING ELECTRIC POLE
	EXISTING ELEC TRANSFORMER
	EXISTING TREES
	EXISTING SHRUB
	EXISTING DFC PILLAR
	EXISTING ROAD
	EXISTING FENCE/COMPOUND WALL

MAP NOTE:

1. Project Co-ordination System, UTM Zone 46N, Datum WGS 84.

STATUS:	Revised DPR Design Drawings
---------	-----------------------------

CLIENT:  **URBAN DEVELOPMENT
DEPARTMENT,
GOVT. OF NAGALAND**

CONSULTANT:	
	SMEC India Pvt Ltd 1st Floor, Novus Tower, West Wing, Plot Number - 18, Sector - 18, Gurugram - 122015 (Haryana), India

PROJECT TITLE:

ADB LOAN NO. 54166-001/6045/2022
NAGALAND URBAN INFRASTRUCTURE
DEVELOPMENT PROJECT

NAME OF TOWN : DIMAPUR

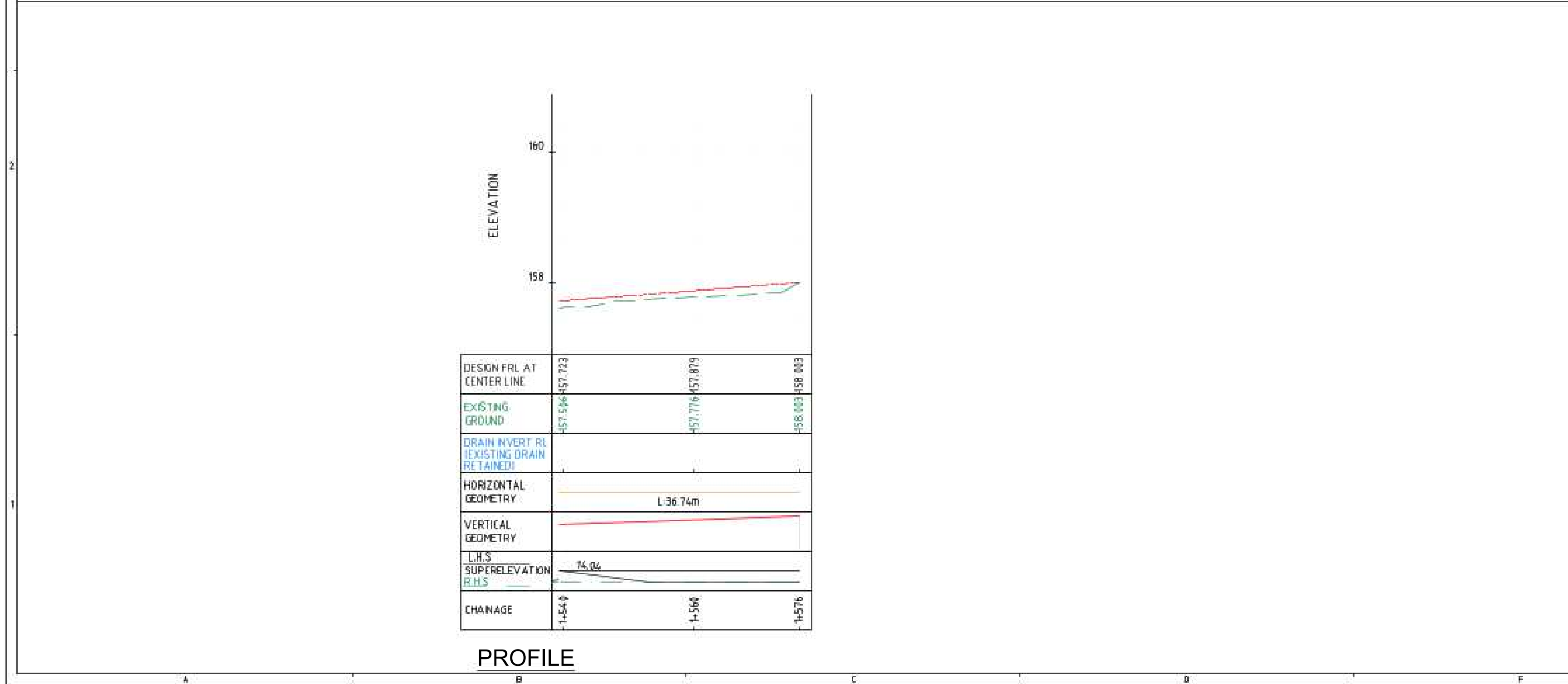
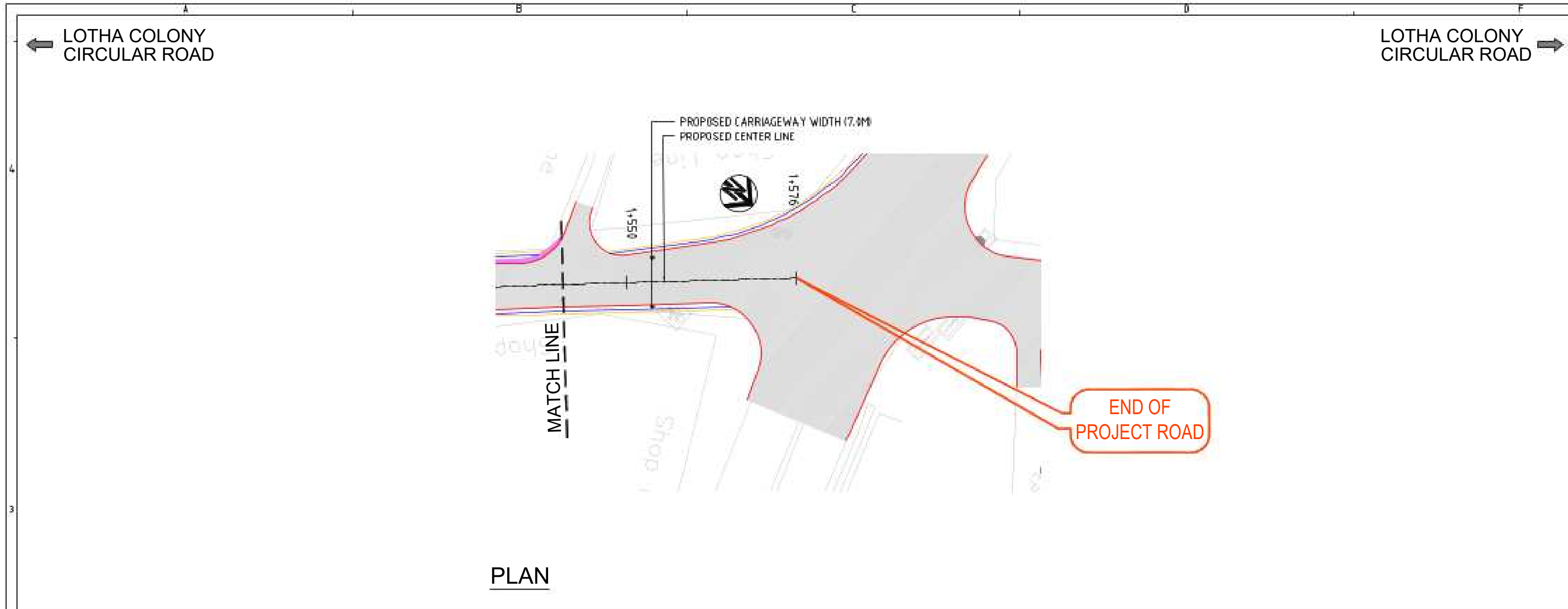
DRAWING TITLE:
PLAN & PROFILE - DM-RD-9_1
(Chainage 1+320 to 1+540)
(Sheet 7 of 8)

SOURCE:	PDMC NAGALAND
---------	---------------

FILE LOCATION: SMEC/NGL/DM-RD-9_1/PP/063

PROJECT CODE:	7061672	SIZE:	A2	REV NO:	R2	DATE:	AUG-2025
---------------	---------	-------	----	---------	----	-------	----------

DRAWN BY	DESIGNED BY	CHECKED BY	ISSUED BY	SCALE: H-1:500, V-1:50
H.P	N.M	N.K	A.D	



KEY VIEW:-

DM-RD-9_1

LEGEND:-

- PROPOSED CENTRAL LINE
- PROPOSED CARRIAGEWAY
- PROPOSED FOOTPATH
- PROPOSED SHOULDER
- EXISTING FOOTPATH
- PROPOSED CHAINAGE
- PROPOSED CURVE WIDENING
- PROPOSED CULVERT
- EXISTING CULVERT (RETAIN)
- EXISTING DRAIN (RETAIN)
- DRAIN FLOW DIRECTION
- EXISTING GROUND PROFILE
- PROPOSED PROFILE
- PROPOSED DRAIN
- PROPOSED RETAINING/BREAST WALL
- PROPOSED CRASH BARRIER
- EXISTING TELEPHONE POST
- EXISTING LAMP POST
- EXISTING ELECTRIC POLE
- EXISTING ELEC TRANSFORMER
- EXISTING TREES
- EXISTING SHRUB
- EXISTING DFC PILLAR
- EXISTING ROAD
- EXISTING FENCE/COMPOUND WALL

MAP NOTE:

1. Project Co-ordination System, UTM Zone 46N, Datum WGS 84.

STATUS: Revised DPR Design Drawings

CLIENT:

URBAN DEVELOPMENT DEPARTMENT, GOVT. OF NAGALAND

CONSULTANT:

SMEC India Pvt Ltd
1st Floor, Novus Tower,
West Wing, Plot Number - 18, Sector - 18,
Gurugram - 122015 (Haryana), India

PROJECT TITLE:

**ADB LOAN NO. 54166-001/6045/2022
NAGALAND URBAN INFRASTRUCTURE
DEVELOPMENT PROJECT**

NAME OF TOWN :

DIMAPUR

DRAWING TITLE:

**PLAN & PROFILE - DM-RD-9_1
(Chainage 1+540 to 1+576)
(Sheet 8 of 8)**

SOURCE: PDMC NAGALAND

FILE LOCATION: SMEC/NGL/DM-RD-9_1/PP/064

PROJECT CODE: 7061672 SIZE: A2 REV NO: R2 DATE: AUG-2025

DRAWN BY: H.P. DESIGNED BY: N.M. CHECKED BY: N.K. ISSUED BY: A.D.

SCALE: H-1:500, V-1:50

0 5 10
0.5 0 0.5 1.0



PLAN



PROFILE

KEY VIEW:-



DM-RD-9 2



LEGEND:-

- | | |
|----------|--------------------------------|
| | PROPOSED CENTRAL LINE |
| | PROPOSED CARRIAGEWAY |
| | PROPOSED FOOTPATH |
| | PROPOSED SHOULDER |
| | EXISTING FOOTPATH |
| Ch10/000 | PROPOSED CHAINAGE |
| | PROPOSED CURVE WIDENING |
| | PROPOSED CULVERT |
| | EXISTING CULVERT (RETAIN) |
| | EXISTING DRAIN (RETAIN) |
| | DRAIN FLOW DIRECTION |
| | EXISTING GROUND PROFILE |
| | PROPOSED PROFILE |
| | PROPOSED DRAIN |
| | PROPOSED RETAINING/BREAST WALL |
| | PROPOSED CRASH BARRIER |
| | EXISTING TELEPHONE POST |
| | EXISTING LAMP POST |
| | EXISTING ELECTRIC POLE |
| | EXISTING ELEC. TRANSFORMER |
| | EXISTING TREES |
| | EXISTING SHRUB |
| | EXISTING OPC PILLAR |
| | EXISTING ROAD |
| | EXISTING FENCE/COMPOUND WALL |

MAP NOTE:

1. Project Co-ordination System, UTM Zone 46N, Datum WGS 84.

STATUS: Revised DPR Design Drawings

CLIENT:  **URBAN DEVELOPMENT
DEPARTMENT,
GOVT. OF NAGALAND**

CONSULTANT:	SMEC India Pvt Ltd 1st Floor, Novus Tower, West Wing, Plot Number - 18, Sector - 18, Gurugram - 122015 (Haryana), India
-------------	---

PROJECT TITLE:	ADB LOAN NO. 54166-001/6045/2022 NAGALAND URBAN INFRASTRUCTURE DEVELOPMENT PROJECT
----------------	--

NAME OF TOWN : DIMAPUR


DRAWING TITLE:
PLAN & PROFILE - DM-RD-9_2
(Chainage 1+800 to 1+830)
(Sheet 2 of 2)

SOURCE:	PDMC NAGALAND
---------	---------------

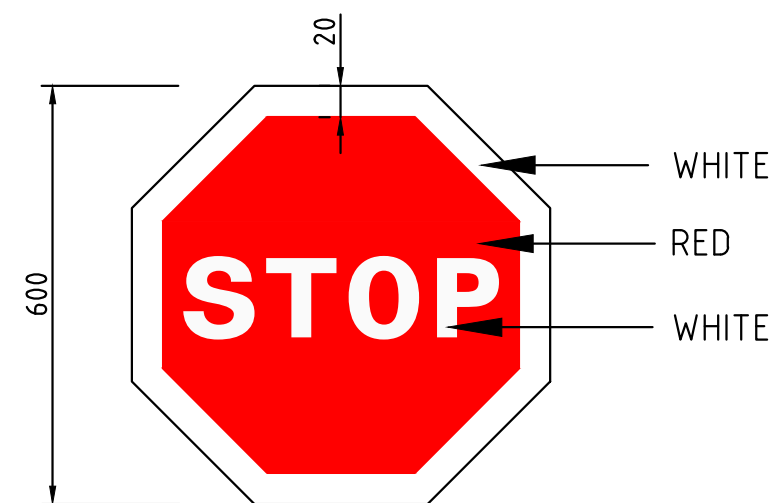
FILE LOCATION: SMEC/NGL/DM-RD-9_2/PP/066

PROJECT CODE:	7061672	SIZE:	A2	REV NO:	R2	DATE:	AUG-2025
---------------	---------	-------	----	---------	----	-------	----------

DRAWN BY	DESIGNED BY	CHECKED BY	ISSUED BY	SCALE: H-1:500, V-1:50
H.P	N.M	N.K	A.D	



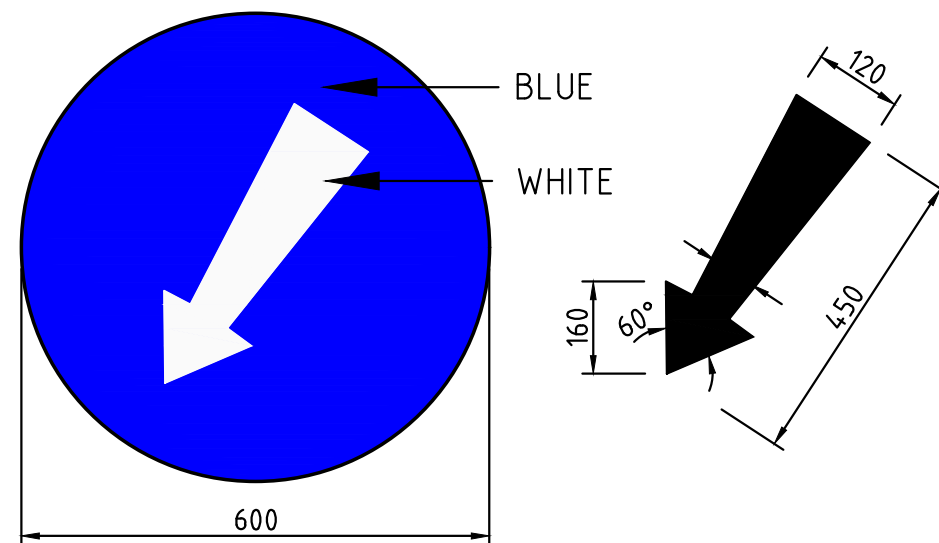
STANDARD DRAWINGS



STOP

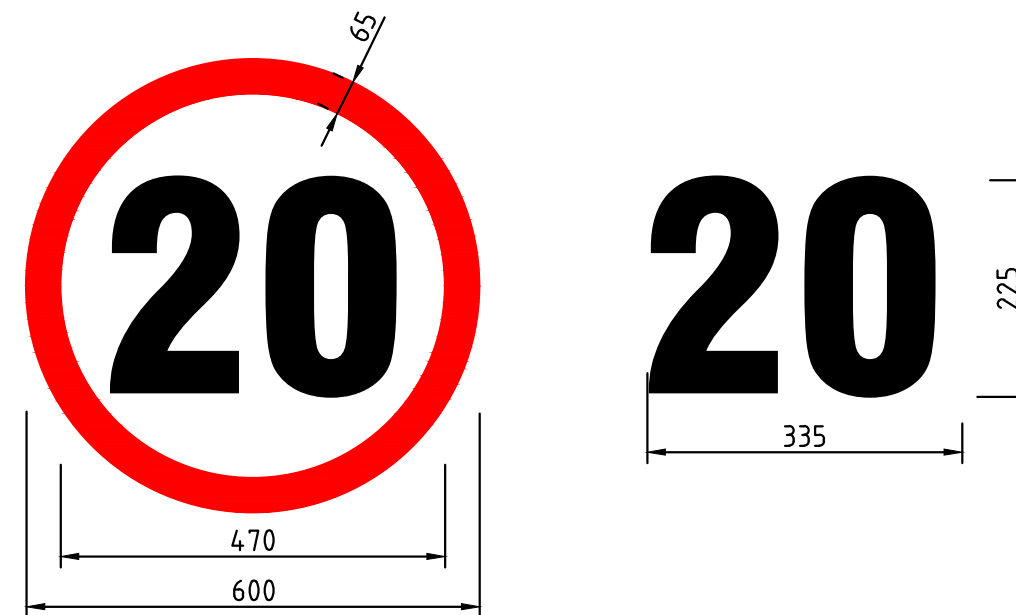
FOR CENTRAL ISLAND STOP SIGN
SIZE SHALL BE OF 600

M-1



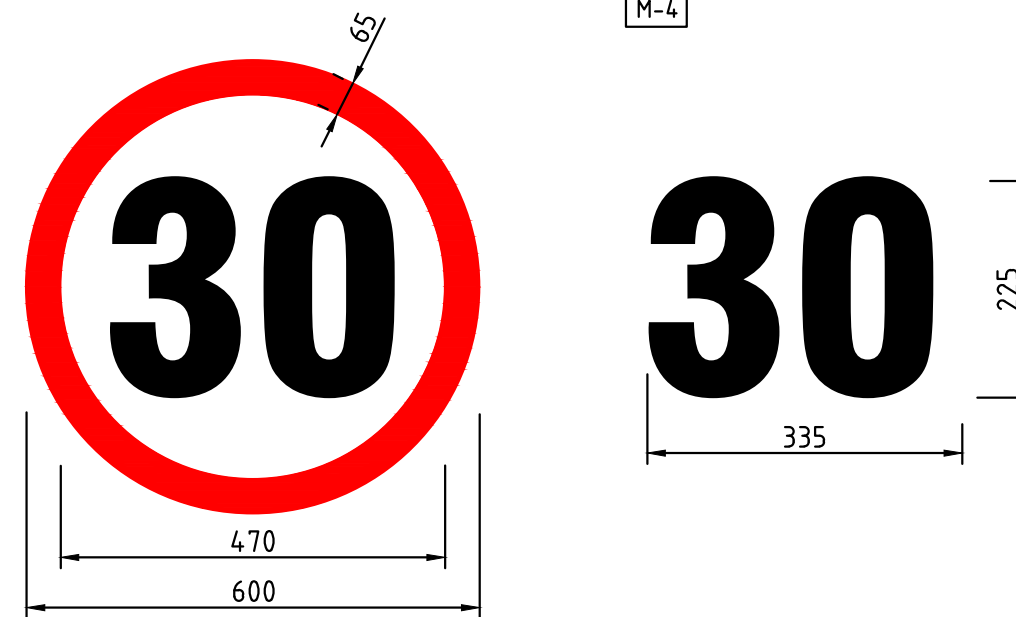
COMPULSORY KEEP LEFT

M-2



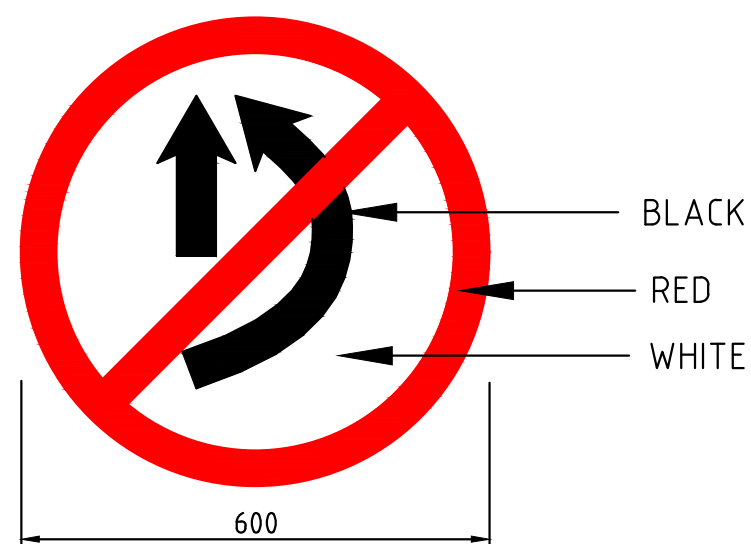
SPEED LIMIT

M-4



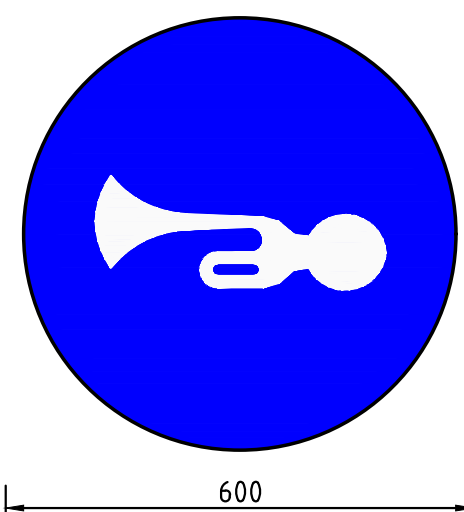
SPEED LIMIT

M-4



OVER TAKING PROHIBITED

M-19



COMPULSORY SOUND HORN

M-204

NOTES:-

- 1). ALL DIMENSIONS ARE IN MM UNLESS SPECIFIED.
- 2). ROAD SIGN DETAILS ARE AS PER IRC:67.
- 3). INSCRIPTION SHALL BE IN ENGLISH AND OTHER LANGUAGES(S) AS NECESSARY.
- 4). SIGNS I-102 AND M-4 SHALL BE PLACED ON SAME VERTICAL POST.

TYPICAL MANDATORY/REGULATORY ROAD SIGNS


KEY VIEW:-




LEGEND:-

MAP NOTE:
1. Project Co-ordination System, UTM Zone 46N, Datum WGS 84.

STATUS: Revised DPR Design Drawings

CLIENT:
 **URBAN DEVELOPMENT
DEPARTMENT,
GOVT. OF NAGALAND**

CONSULTANT:
 **SMEC India Pvt Ltd**
1st Floor, Novus Tower,
West Wing, Plot Number - 18, Sector - 18,
Gurugram - 122015 (Haryana), India

PROJECT TITLE:
**ADB LOAN NO. 54166-001/6045/2022
NAGALAND URBAN INFRASTRUCTURE
DEVELOPMENT PROJECT**

NAME OF TOWN :
DIMAPUR

DRAWING TITLE:
**STANDARD DRAWING
MANDATORY & REGULATORY ROAD SIGN**

SOURCE: **PDMC NAGALAND**

FILE LOCATION: **SMEC/NGL/DIM/SIGN/001**

PROJECT CODE: **7061672** SIZE: **A2** REV NO: **R3** DATE: **DEC-2025**

DRAWN BY	DESIGNED BY	CHECKED BY	ISSUED BY	SCALE:
H.P	N.M	N.K	A.D	



RIGHT

W-14 c



FALLING ROCKS
W-14

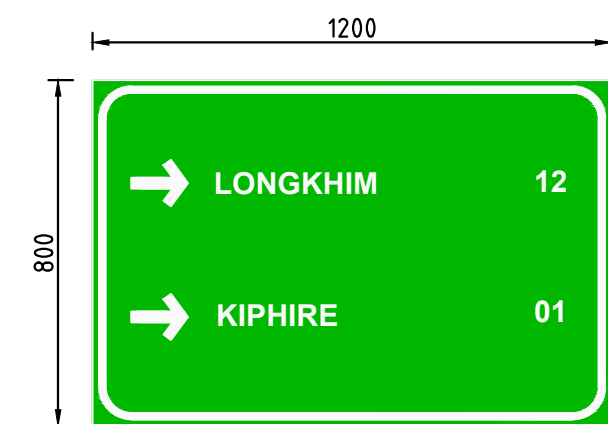


CATTLE CROSSING

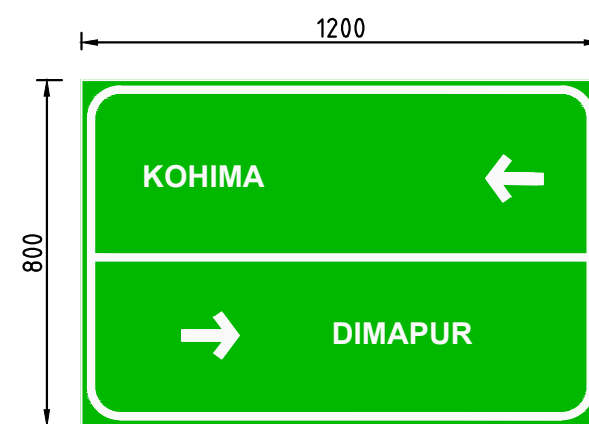
W-57

- 1). ALL DIMENSIONS ARE IN MM UNLESS SPECIFIED.
- 2). ROAD SIGN DETAILS ARE AS PER IRC:67.
- 3). INSCRIPTION SHALL BE IN ENGLISH AND OTHER LANGUAGE(S) AS NECESSARY.
- 4). SIGNS I-102 AND M-4 SHALL BE PLACED ON SAME VERTICAL POST.

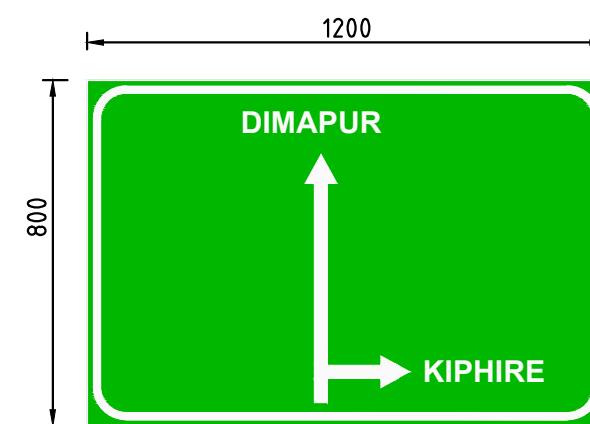
DRAWN BY	DESIGNED BY	CHECKED BY	ISSUED BY	SCALE:
H.P	N.M	N.K	A.D	



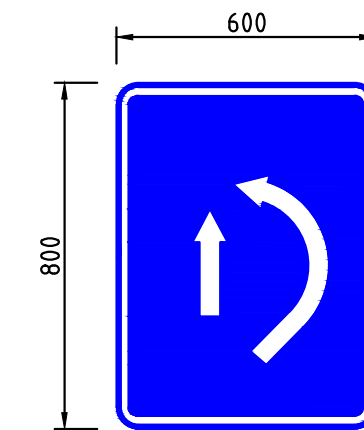
1-21



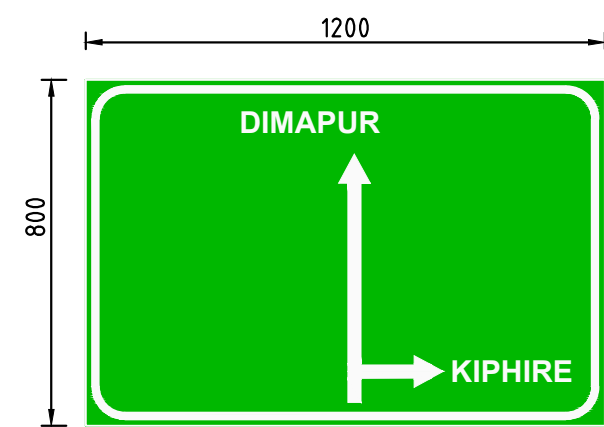
1-25(a)



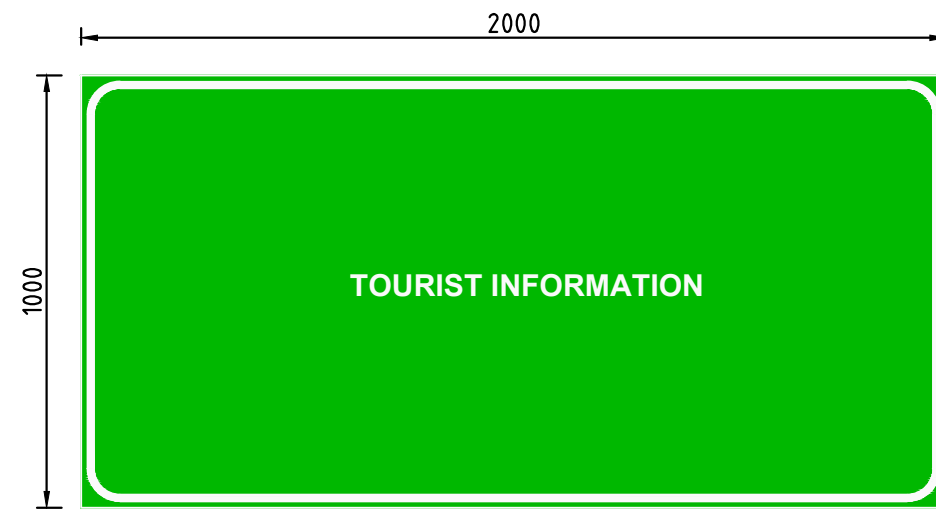
I-25(b)



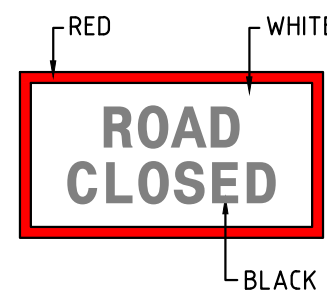
1-205




1-25(b)




1-301



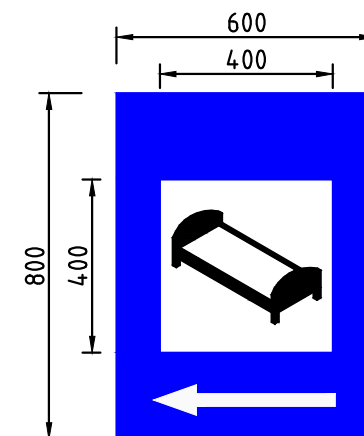
S-35



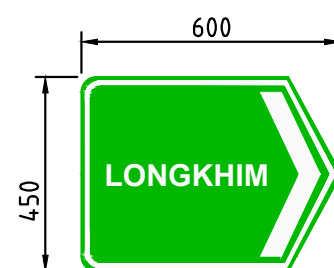
CHEVRON



GATE WAY SIGN

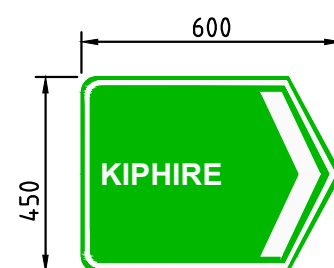


I-111



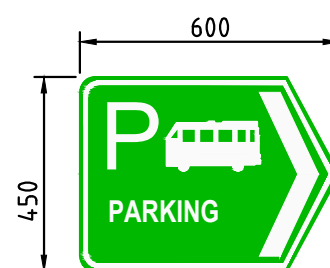
DIRECTION SIGN

I-25(d)



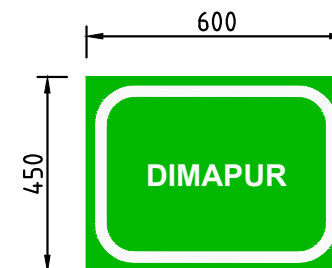
DIRECTION SIGN

1-25(d)



PARKING

1-206



PLACE IDENTIFICATION SIGN

1-102

NOTES:-

- 1). ALL DIMENSIONS ARE IN MM UNLESS SPECIFIED.
- 2). ROAD SIGN DETAILS ARE AS PER IRC:67.
- 3). INSCRIPTION SHALL BE IN ENGLISH AND OTHER LANGUAGES(S) AS NECESSARY.
- 4). SIGNS I-102 AND M-4 SHALL BE PLACED ON SAME VERTICAL POST.


KEY VIEW:-



LEGEND:-

2	MAP NOTE: 1. Project Co-ordination System, UTM Zone 46N, Datum WGS 84.
---	---

STATUS:	Revised DPR Design Drawings
---------	-----------------------------

CLIENT:  **URBAN DEVELOPMENT
DEPARTMENT,
GOVT. OF NAGALAND**

CONSULTANT:

 **SMEC India Pvt Ltd**
1st Floor, Novus Tower,
West Wing, Plot Number - 18, Sector - 18,
Gurugram - 122015 (Haryana), India

PROJECT TITLE:

ADB LOAN NO. 54166-001/6045/2022
NAGALAND URBAN INFRASTRUCTURE
DEVELOPMENT PROJECT

NAME OF TOWN : DIMAPUR

1	DRAWING TITLE:
	<p style="text-align: center;">STANDARD DRAWING INFORMATORY ROAD SIGN</p>

SOURCE:	PDMC NAGALAND
---------	---------------

FILE LOCATION: SMEC/NGL/DIM/RSB/003

PROJECT CODE:	7061672	SIZE:	A2	REV NO:	R3	DATE:	DEC-2025
---------------	---------	-------	----	---------	----	-------	----------

DRAWN BY	DESIGNED BY	CHECKED BY	ISSUED BY	SCALE:
H.P	N.M	N.K	A.D	

A: MANDATORY SIGNS

M-1	STOP
M-2	COMPULSARY KEEP LEFT
M-4	SPEED LIMIT
M-203	RESTRICTION ENDS
M-19	OVERTAKING PROHIBITED
M-20	HORN PROHIBITED
M-204	COMPULSARY SOUND HORN

B: WARNING SIGNS

W-9a	SIDE ROAD RIGHT
W-9b	SIDE ROAD LEFT
W-11	T-INTERSECTION
W-14a,b,c	Y-INTERSECTION
W-13a,b	STAGGERED INTERSECTION
W-40	RIGHT HAND CURVE
W-41	LEFT HAND CURVE
W-42,43	HAIR PIN BEND
W-44,45	REVERSE BEND
W-46	STEEP ASCENT
W-47	STEEP DESCENT
W-48	NARROW BRIDGE
W-55	PEDESTRIAN CROSSING
W-56	SCHOOL
W-57	CATTLE CROSSING
W-70a,b	MAJOR ROAD AHEAD
W-79	RAILWAY CROSSING
W-201	SERIES OF BENDS
W-202	CROSS ROAD
W-80	SPEED BREAKER

C I :INFORMATORY SIGNS (FACILITY)

I-121	BUS STOP
I-109	EATING PLACE
I-111	RESTING PLACE
I-106	PETROL PUMP
I-107	HOSPITAL
I-205	PASSING PLACES
I-206	PARKING PLACE

C II: INFORMATORY SIGNS (DIRECTION & PLACE ID)

I-101	REASSURANCE SIGN
I-102	PLACE ID
I-103	BUS BAY
I-25a	ADVANCE DIRECTION
I-25b	MAP TYPE ADVANCE DIRECTION
I-25c	ADVANCE DIRECTION ON ROTARY INTERSECTION
I-25d	DIRECTION
I-301	TOURIST INFORMATION SIGN

KEY VIEW:-



LEGEND:-

MAP NOTE:
1. Project Co-ordination System, UTM Zone 46N, Datum WGS 84.

STATUS:	Revised DPR Design Drawings
---------	-----------------------------

CLIENT:  **URBAN DEVELOPMENT
DEPARTMENT,
GOVT. OF NAGALAND**

CONSULTANT:	
 	SMEC India Pvt Ltd 1st Floor, Novus Tower, West Wing, Plot Number - 18, Sector - 18, Gurugram - 122015 (Haryana), India

PROJECT TITLE:

ADB LOAN NO. 54166-001/6045/2022
NAGALAND URBAN INFRASTRUCTURE
DEVELOPMENT PROJECT

NAME OF TOWN : DIMAPUR

DRAWING TITLE:

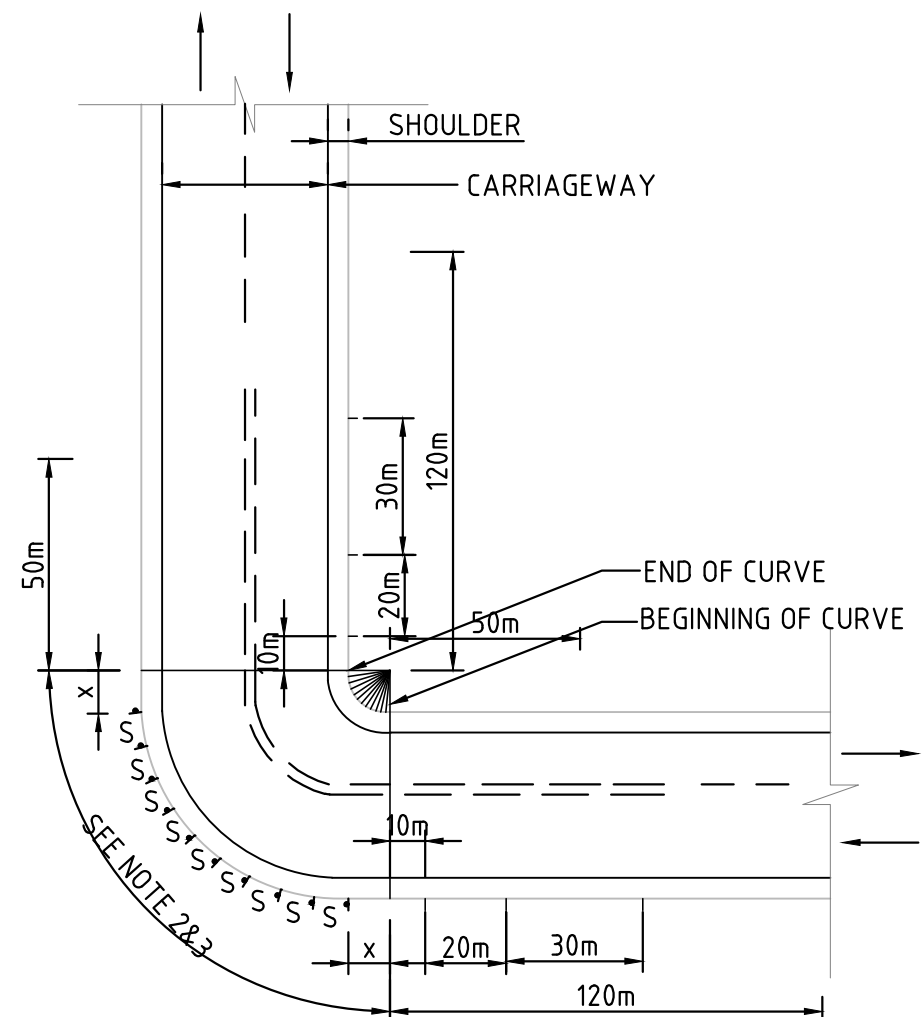
STANDARD DRAWING
ROAD SIGN SCHEDULE

SOURCE: PDMC NAGALAND

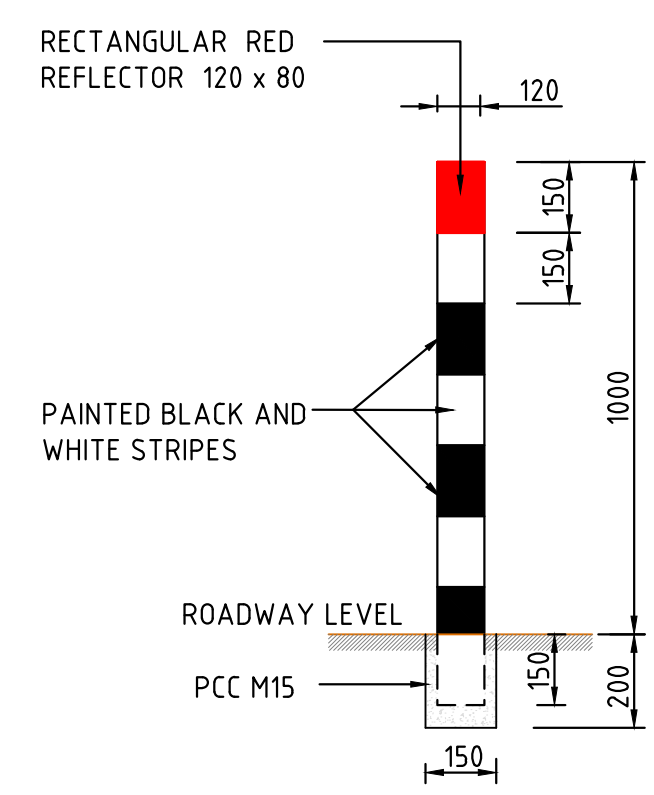
FILE LOCATION:	SMEC/NGL/DIM/RSB/004
----------------	----------------------

PROJECT CODE:	7061672	SIZE:	A2	REV NO:	B3	DATE:	DEC-2025
---------------	---------	-------	----	---------	----	-------	----------

DRAWN BY	DESIGNED BY	CHECKED BY	ISSUED BY	SCALE:
H.P	N.M	N.K	A.D	



ROADWAY DELINEATOR SPACING ON CURVES
0-200m RADIUS



DELINEATOR WITH RECTANGULAR REFLECTOR

TABLE 1: RECOMMENDED SPACING
FOR ROADWAY INDICATORS
ON HORIZONTAL CURVE.

RADIUS OF CURVE (metres)	SPACING ON CURVE; S (metres)
25	6
50	8
75	10
100	12
125	14
150	16
175	18
200	20
200-1000	NA

NOTE : ALL DIMENSIONS ARE IN mm UNLESS SPECIFIED.

NOTES:

1. ADJUST DISTANCE X SUITABLY SO THAT THE LAST ROADWAY DELINEATOR IS AT THE END OF THE CURVE.
2. INSTALL ALL DELINEATORS AT EDGE OF THE ROADWAY PERPENDICULAR TO THE INCOMING TRAFFIC.
3. SEE TABLE 1 FOR VALUE OF S i.e SPACING OF DELINEATORS ON THE CURVE.
4. DETAILS OF CURVE DELINEATOR ENCLOSED ALONG WITH PROJECT DESCRIPTION

KEY VIEW:-

LEGEND:-

MAP NOTE:

1. Project Co-ordination System, UTM Zone 46N, Datum WGS 84.

STATUS:

Revised DPR Design Drawings

CLIENT:

URBAN DEVELOPMENT
DEPARTMENT,
GOVT. OF NAGALAND

CONSULTANT:

SMEC India Pvt Ltd
1st Floor, Novus Tower,
West Wing, Plot Number - 18, Sector - 18,
Gurugram - 122015 (Haryana), India

PROJECT TITLE:

ADB LOAN NO. 54166-001/6045/2022
NAGALAND URBAN INFRASTRUCTURE
DEVELOPMENT PROJECT

NAME OF TOWN :

DIMAPUR

DRAWING TITLE:

STANDARD DRAWING
TYPICAL ROAD DELINATOR DETAIL

SOURCE:

PDMC NAGALAND

FILE LOCATION:

SMEC/NGL/DIM/DELI/005

PROJECT CODE:

7061672

SIZE:

A2

REV NO:

R3

DATE:

DEC-2025

DRAWN BY

DESIGNED BY

CHECKED BY

ISSUED BY

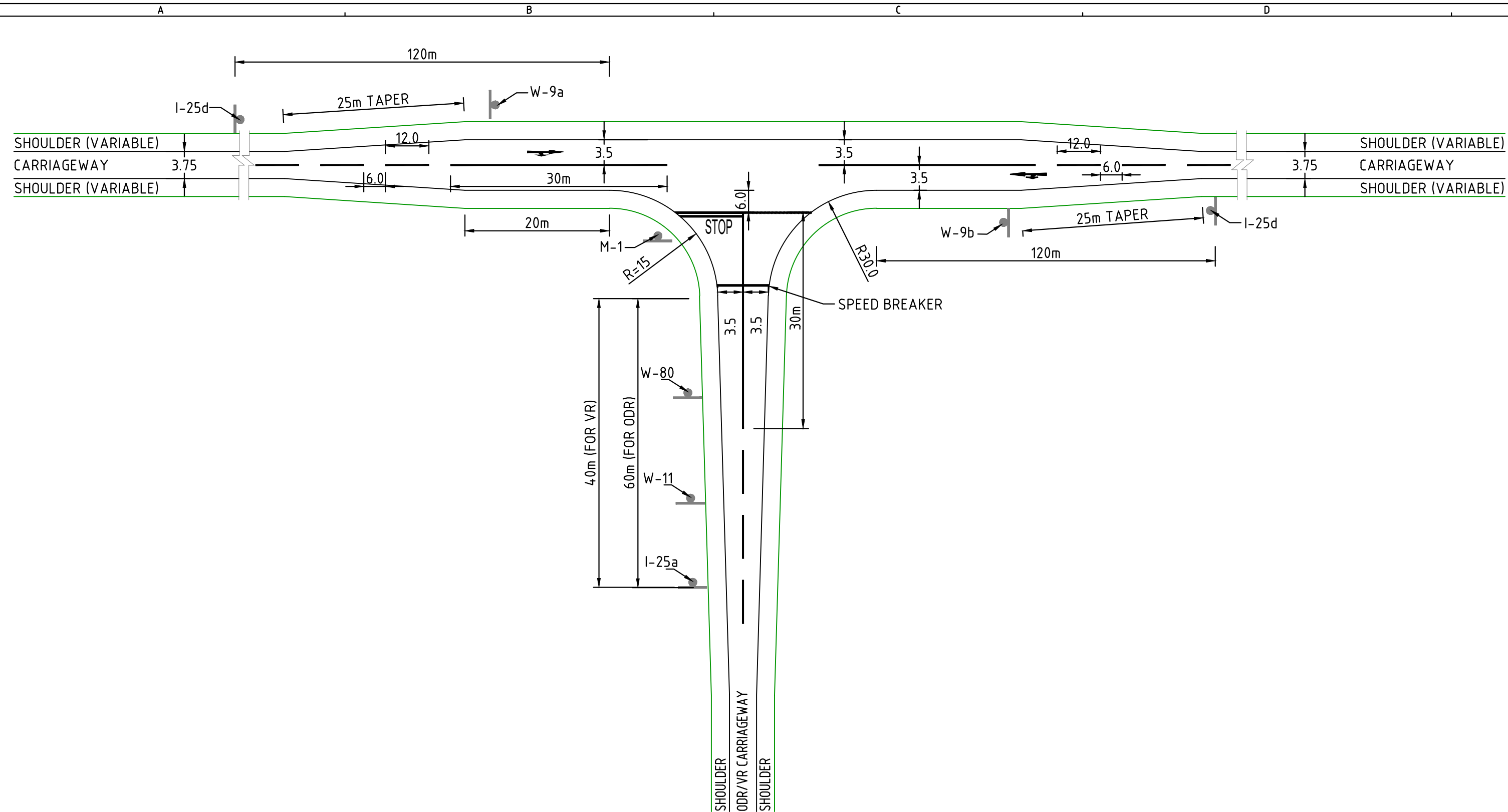
SCALE:

H.P

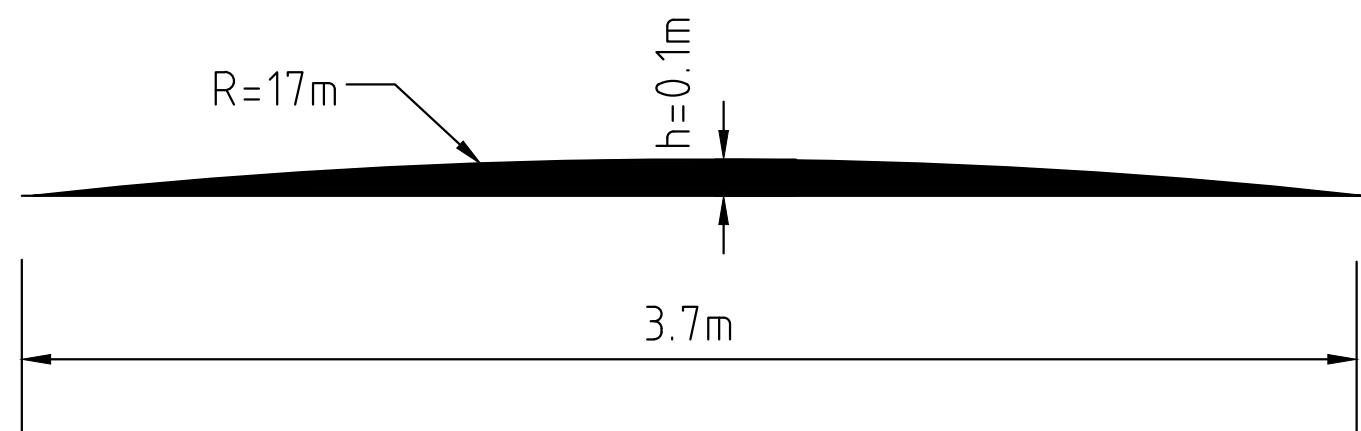
N.M

N.K

A.D



'T' INTERSECTION
TYPICAL PAVED MINOR ROAD JOINING TO
MDR/ODR/VR



LONGITUDINAL SECTION OF SPEED BREAKER

NOTES:-


1. ALL DIMENSIONS ARE IN METERS.
2. THE DESIGN IS FOR JUNCTIONS FOR SINGLE / INTERMEDIATE/MDR/ ODR/ VR.
3. THE EXISTING ROAD WITH DIVERTED ROAD SHALL BE IMPROVED AS PER EXISTING RADIUS. WIDENING OF CURVE SHALL BE CARRIED OUT AS PER SITE CONDITION AND AVAILABILITY OF LAND WIDTH AT EACH LOCATION.
4. DIMENSIONS NOT GIVEN MAY BE SCALED OFF FROM THIS DRAWING FOR ACTUAL SETTING OUT.
5. THE TAPER LENGTH MAY VARY FROM 15m TO 30m.
6. THE DIVERSION LENGTH FROM EXISTING ROAD WILL VARY AS PER SITE CONDITION.
7. RADIUS MAY IMPROVED BY WIDENING CURVE AS PER HILL ROAD MANUAL. SETTING OUT.
8. THE DETAILS WHICH ARE NOT AVAILABLE TO BE MADE GOOD AS PER SITE REQUIREMENT AND WITH ACCEPTANCE OF ENGINEER.
9. JUNCTION IMPROVEMENT HAS BEEN PROPOSED UP TO 15m IN LENGTH.
10. FOR DETAILS OF ROAD SIGNS REFER STANDARD DRW. NO. 003,004,&005 ROAD SIGNS SHALL BE ERECTED AS PER SPECIFICATIONS OF IRC: 67.
11. FOR DETAILS OF ROAD MARKINGS REFER STANDARD DRW. AND IRC: 35.
12. SPEED BREAKERS ARE TO BE CONSTRUCTED AS PER IRC: 99


KEY VIEW:-

LEGEND:-

MAP NOTE:
1. Project Co-ordination System, UTM Zone 46N, Datum WGS 84.

STATUS: Revised DPR Design Drawings

CLIENT:**URBAN DEVELOPMENT
DEPARTMENT,
GOVT. OF NAGALAND**

CONSULTANT:**SMEC India Pvt Ltd**
1st Floor, Novus Tower,
West Wing, Plot Number - 18, Sector - 18,
Gurugram - 122015 (Haryana), India

PROJECT TITLE:
**ADB LOAN NO. 54166-001/6045/2022
NAGALAND URBAN INFRASTRUCTURE
DEVELOPMENT PROJECT**

NAME OF TOWN :
DIMAPUR

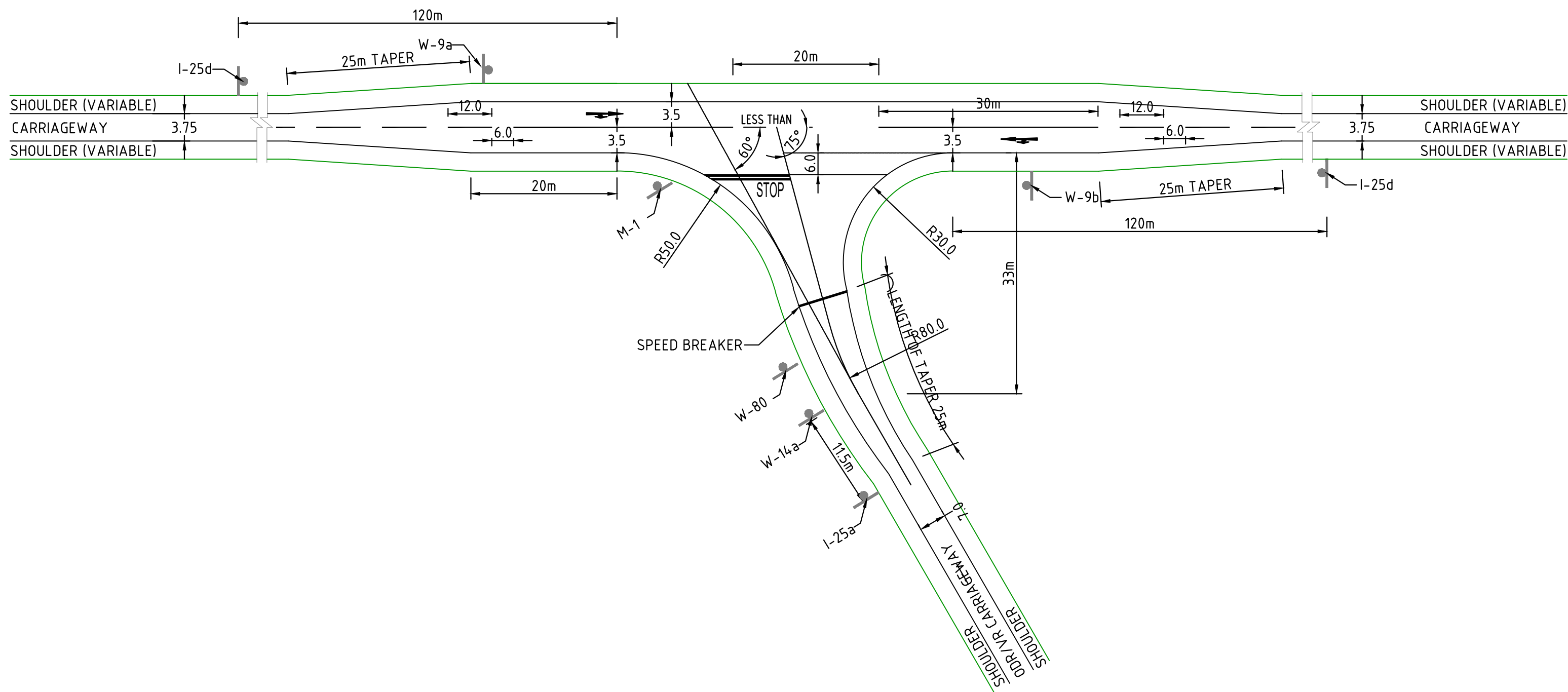
DRAWING TITLE:
**STANDARD DRAWING
T-JUNCTION DETAIL**

SOURCE: **PDMC NAGALAND**

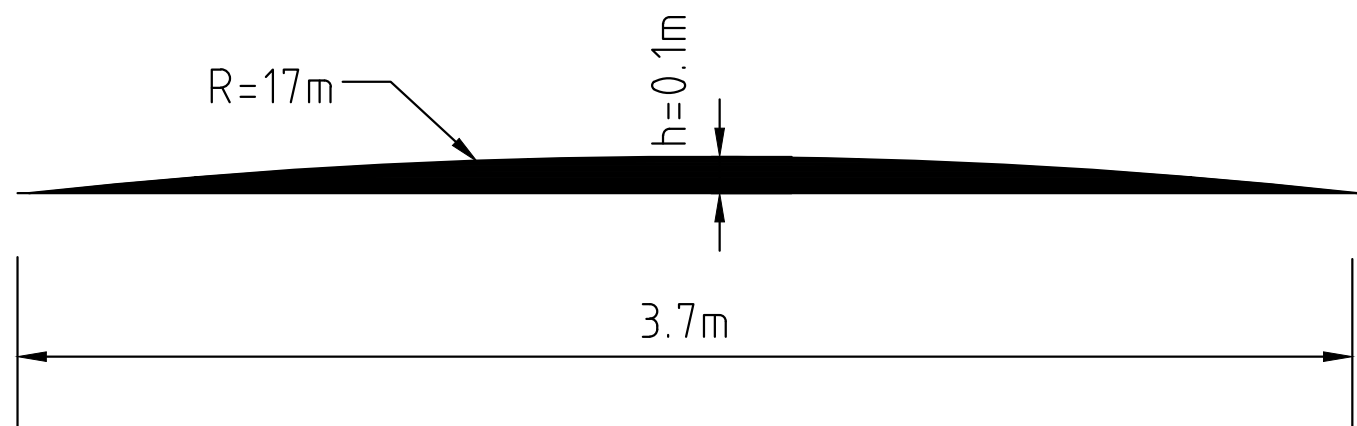
FILE LOCATION: **SMEC/NGL/DIM/T-JUNC/006**

PROJECT CODE: **7061672** SIZE: **A2** REV NO: **R3** DATE: **DEC-2025**

DRAWN BY: **H.P** DESIGNED BY: **N.M** CHECKED BY: **N.K** ISSUED BY: **A.D** SCALE:



'Y' INTERSECTION
SKewed TEE JUNCTION, SKEW ANGLE (A) LESS THAN 60°
TYPICAL PAVED MINOR ROAD JOINING TO
MDR/ODR/VR



LONGITUDINAL SECTION OF SPEED BREAKER

NOTES:-

1. ALL DIMENSIONS ARE IN METERS.
2. THE DESIGN IS FOR JUNCTIONS FOR SINGLE / INTERMEDIATE/MDR/ ODR/ VR.
3. THE EXISTING ROAD WITH DIVERTED ROAD SHALL BE IMPROVED AS PER EXISTING RADIUS. WIDENING OF CURVE SHALL BE CARRIED OUT AS PER SITE CONDITION AND AVAILABILITY OF LAND WIDTH AT EACH LOCATION.
4. DIMENSIONS NOT GIVEN MAY BE SCALED OFF FROM THIS DRAWING FOR ACTUAL SETTING OUT.
5. THE TAPER LENGTH MAY VARY FROM 15m TO 30m.
6. THE DIVERSION LENGTH FROM EXISTING ROAD WILL VARY AS PER SITE CONDITION.
7. RADIUS MAY IMPROVED BY WIDENING CURVE AS PER HILL ROAD MANUAL. SETTING OUT.
8. THE DETAILS WHICH ARE NOT AVAILABLE TO BE MADE GOOD AS PER SITE REQUIREMENT AND WITH ACCEPTANCE OF ENGINEER.
9. JUNCTION IMPROVEMENT HAS BEEN PROPOSED UP TO 15m IN LENGTH.
10. FOR DETAILS OF ROAD SIGNS REFER STANDARD DRW. NO. 003,004, & 005 ROAD SIGNS SHALL BE ERECTED AS PER SPECIFICATIONS OF IRC: 67.
11. FOR DETAILS OF ROAD MARKINGS REFER STANDARD DRW. AND IRC: 35.
12. SPEED BREAKERS ARE TO BE CONSTRUCTED AS PER IRC: 99

KEY VIEW:-



LEGEND:-

MAP NOTE:
1. Project Co-ordination System, UTM Zone 46N, Datum WGS 84.

STATUS: Revised DPR Design Drawings

CLIENT:



**URBAN DEVELOPMENT
DEPARTMENT,
GOVT. OF NAGALAND**

CONSULTANT:



SMEC India Pvt Ltd
1st Floor, Novus Tower,
West Wing, Plot Number - 18, Sector - 18,
Gurugram - 122015 (Haryana), India

PROJECT TITLE:

**ADB LOAN NO. 54166-001/6045/2022
NAGALAND URBAN INFRASTRUCTURE
DEVELOPMENT PROJECT**

NAME OF TOWN :

DIMAPUR

DRAWING TITLE:

**STANDARD DRAWING
Y-JUNCTION DETAIL**

SOURCE:

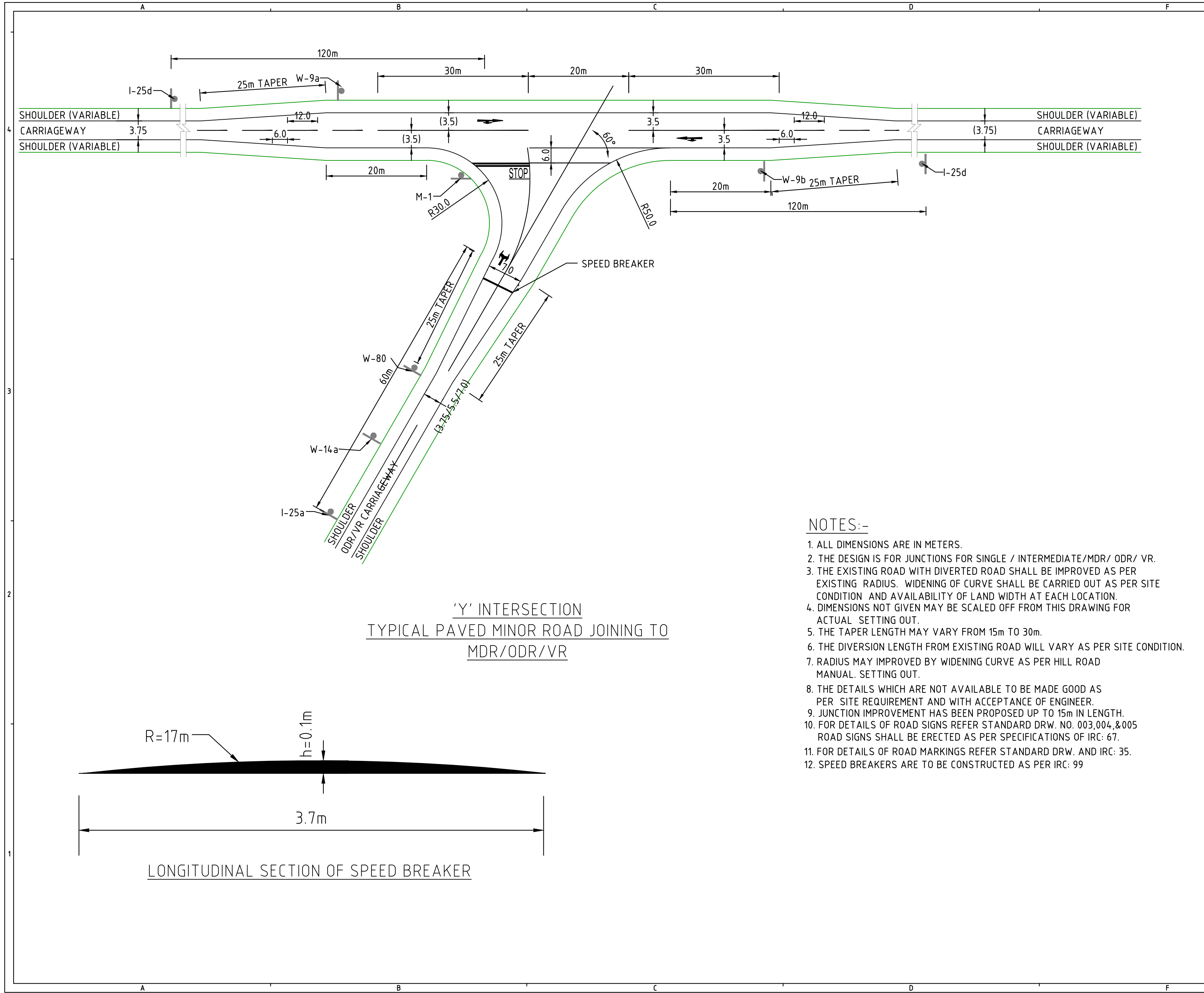
PDMC NAGALAND

FILE LOCATION:

SMEC/NGL/DIM/Y-JUNC/007

PROJECT CODE: 7061672 SIZE: A2 REV NO: R3 DATE: DEC-2025

DRAWN BY	DESIGNED BY	CHECKED BY	ISSUED BY	SCALE:
H.P	N.M	N.K	A.D	



'Y' INTERSECTION
TYPICAL PAVED MINOR ROAD JOINING TO
MDR/ODR/VR

NOTES:-

1. ALL DIMENSIONS ARE IN METERS.
2. THE DESIGN IS FOR JUNCTIONS FOR SINGLE / INTERMEDIATE/MDR/ ODR/ VR.
3. THE EXISTING ROAD WITH DIVERTED ROAD SHALL BE IMPROVED AS PER EXISTING RADIUS. WIDENING OF CURVE SHALL BE CARRIED OUT AS PER SITE CONDITION AND AVAILABILITY OF LAND WIDTH AT EACH LOCATION.
4. DIMENSIONS NOT GIVEN MAY BE SCALED OFF FROM THIS DRAWING FOR ACTUAL SETTING OUT.
5. THE TAPER LENGTH MAY VARY FROM 15m TO 30m.
6. THE DIVERSION LENGTH FROM EXISTING ROAD WILL VARY AS PER SITE CONDITION.
7. RADIUS MAY IMPROVED BY WIDENING CURVE AS PER HILL ROAD MANUAL. SETTING OUT.
8. THE DETAILS WHICH ARE NOT AVAILABLE TO BE MADE GOOD AS PER SITE REQUIREMENT AND WITH ACCEPTANCE OF ENGINEER.
9. JUNCTION IMPROVEMENT HAS BEEN PROPOSED UP TO 15m IN LENGTH.
10. FOR DETAILS OF ROAD SIGNS REFER STANDARD DRW. NO. 003,004,&005 ROAD SIGNS SHALL BE ERECTED AS PER SPECIFICATIONS OF IRC: 67.
11. FOR DETAILS OF ROAD MARKINGS REFER STANDARD DRW. AND IRC: 35.
12. SPEED BREAKERS ARE TO BE CONSTRUCTED AS PER IRC: 99

KEY VIEW:-

LEGEND:-

MAP NOTE:

1. Project Co-ordination System, UTM Zone 46N, Datum WGS 84.

STATUS:

Revised DPR Design Drawings

CLIENT:

URBAN DEVELOPMENT
DEPARTMENT,
GOVT. OF NAGALAND

CONSULTANT:

SMEC India Pvt Ltd
1st Floor, Novus Tower,
West Wing, Plot Number - 18, Sector - 18,
Gurugram - 122015 (Haryana), India

PROJECT TITLE:

ADB LOAN NO. 54166-001/6045/2022
NAGALAND URBAN INFRASTRUCTURE
DEVELOPMENT PROJECT

NAME OF TOWN :

DIMAPUR

DRAWING TITLE:

STANDARD DRAWING
Y-JUNCTION DETAIL

SOURCE:

PDMC NAGALAND

FILE LOCATION:

SMEC/NGL/DIM/Y-JUNC/008

PROJECT CODE:

7061672

SIZE:

A2

REV NO:

R3

DATE:

DEC-2025

DRAWN BY

DESIGNED BY

CHECKED BY

ISSUED BY

SCALE:

H.P

N.M

N.K

A.D

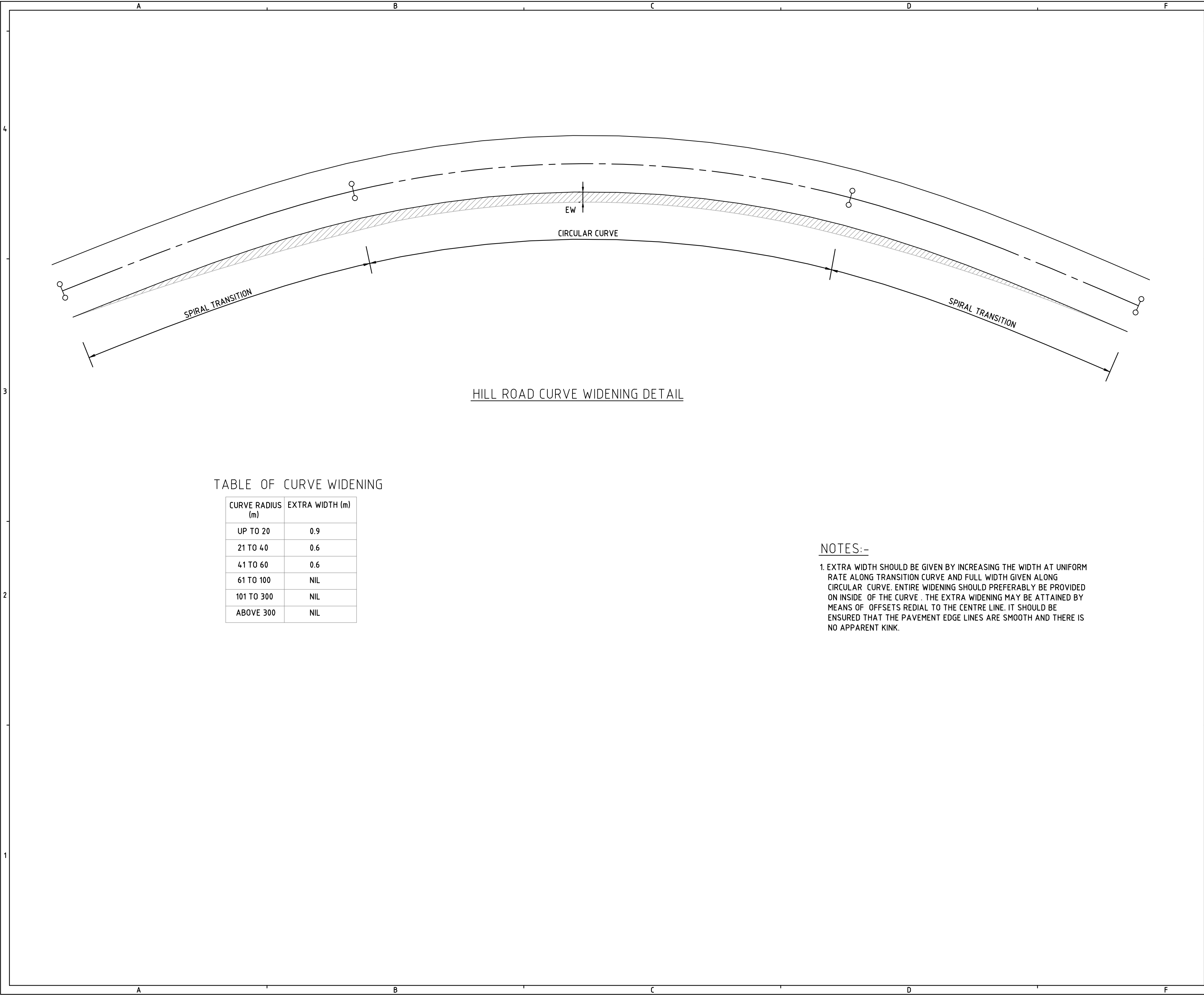


TABLE OF CURVE WIDENING

CURVE RADIUS (m)	EXTRA WIDTH (m)
UP TO 20	0.9
21 TO 40	0.6
41 TO 60	0.6
61 TO 100	NIL
101 TO 300	NIL
ABOVE 300	NIL

NOTES:-

1. EXTRA WIDTH SHOULD BE GIVEN BY INCREASING THE WIDTH AT UNIFORM RATE ALONG TRANSITION CURVE AND FULL WIDTH GIVEN ALONG CIRCULAR CURVE. ENTIRE WIDENING SHOULD PREFERABLY BE PROVIDED ON INSIDE OF THE CURVE . THE EXTRA WIDENING MAY BE ATTAINED BY MEANS OF OFFSETS REDIAL TO THE CENTRE LINE. IT SHOULD BE ENSURED THAT THE PAVEMENT EDGE LINES ARE SMOOTH AND THERE IS NO APPARENT KINK.

KEY VIEW:-



LEGEND:-

MAP NOTE:
1. Project Co-ordination System, UTM Zone 46N, Datum WGS 84.

STATUS: Revised DPR Design Drawings

CLIENT:



URBAN DEVELOPMENT
DEPARTMENT,
GOVT. OF NAGALAND

CONSULTANT:



SMEC India Pvt Ltd
1st Floor, Novus Tower,
West Wing, Plot Number - 18, Sector - 18,
Gurugram - 122015 (Haryana), India

PROJECT TITLE:

ADB LOAN NO. 54166-001/6045/2022
NAGALAND URBAN INFRASTRUCTURE
DEVELOPMENT PROJECT

NAME OF TOWN :

DIMAPUR

DRAWING TITLE:

STANDARD DRAWING
TYPICAL CURVED WIDENING DETAIL

SOURCE: PDMC NAGALAND

FILE LOCATION: SMEC/NGL/DIM/CURVE/009

PROJECT CODE: 7061672 SIZE: A2 REV NO: R3 DATE: DEC-2025

DRAWN BY	DESIGNED BY	CHECKED BY	ISSUED BY	SCALE:
H.P	N.M	N.K	A.D	

DIMAPUR TBM LIST					
SR.NO.	EAST	NORTH	ELEVATION	CODE	LOCATION
1	573498.607	2866275.756	157.014	D1	BURMA CAMP POLIC POINT CULVERT TOP
2	574190.698	2865511.692	155.568	D2	SUPER MARKET JUNCTION STREET LITE TOP
3	573471.179	2865553.139	155.580	D3	NAGARJAN POLICE POINT TOP
4	572744.237	2865824.216	158.075	D4	DELUXE POINT LOTH A ROAD DIVIDER TOP
5	572218.294	2865776.238	158.995	D-5	HOLY CROSS CHARCH ROAD DIVIDER TOP
6	572168.263	2866046.655	159.564	D6	CITY TOWER ROAD DIVIDER TOP
7	571540.024	2866472.683	160.012	D7	NOTUN BSATI ROAD DIVIDER TOP
8	572389.118	2866318.765	158.761	D8	KHERMAHAL POLICE POINT DIVIDER TOP
9	572933.202	2866325.621	155.337	D9	TRAGOPAL JUNCTION DIVIDER TOP
10	570718.057	2866370.848	162.594	D10	DRAIN TOP
11	570358.951	2865521.643	165.170	TBM3A	ADC COURT JUNCTION TOP
12	571221.289	2865918.644	161.873	D11	SUPLY COLONY NAYARA PETROL PUMP
13	569967.648	2865413.620	172.858	D12	DC OFFICE GATE NAME BOD TOP
14	569282.236	2865363.552	171.490	D13	LENGRIJAN TUESDAY MARKET DRAIN TOP
15	569883.282	2864999.933	172.195	D14	SUB JAIL DINALI JUNCTION POLICE POINT TOP
16	570329.711	2865114.319	169.476	D15	DIMAPUR GOVERNMENT COLLEGE
17	571042.334	2864966.249	163.641	D16	SEWAK RD STADIUM GATE NO.3 DRAIN TOP
18	574036.059	2868370.033	152.347	TBMD2	SUNDAY BAZAR ASAM BORDER BRIDGE
19	571361.368	2864371.299	161.960	D17	NAGAGAON COLONY DRAIN TOP
20	572031.463	2865188.477	157.698	D18	ZELIANGRONG VILLAGE CULVERT TOP
21	571943.229	2864615.758	160.743	D19	MEHTA COLONY CULVERT TOP
22	572196.025	2864402.562	160.798	D20	SUB URBEN POLICE STATIONS BESMENT TOP
23	572473.613	2863641.918	162.883	D21	KEVIJAU VILLAGE BESMENT TOP
24	572660.208	2864710.146	156.589	D22	CHATTESWARAY COLONY DRAIN TOP
25	572843.059	2865386.619	158.381	D23	RAILWAY COLONY RAIL BAZAR DRAIN TOP
26	573684.699	2867227.657	153.622	D24	NAGA COLONY SMART POINT NAME BOD TOP
27	573119.422	2866978.683	157.115	D25	GOLAGHAT ROAD ZAKISTO DRAIN TOP
28	571959.725	2866809.739	158.924	D26	LRC JUNCTION NOTUN BASTI DRAIN TOP
29	572579.051	2866806.155	156.008	D27	
30	573061.052	2865628.488	157.537	D28	DIMAPUR RAILWAY STATION
31	574236.802	2867237.333	150.381	D29	SUNRISE COLONY DRAIN TOP
32	571295.501	2863799.862	167.298	CP6	SINGNAL BASTI JUNCTION CULVERT TOP

KEY VIEW:-



LEGEND:-

MAP NOTE:


1. Project Co-ordination System, UTM Zone 46N, Datum WGS 84.

STATUS:	Revised DPR Design Drawings
---------	-----------------------------



**URBAN DEVELOPMENT
DEPARTMENT,
GOVT. OF NAGALAND**

CONSULTANT:

 **smec** Engineering
Architecture
Change

SMEC India Pvt Ltd
1st Floor, Novus Tower,
West Wing, Plot Number - 18, Sector - 18,
Gurgaon - 122015 (Haryana), India

PROJECT TITLE:	ADB LOAN NO. 54166-001/6045/2022 NAGALAND URBAN INFRASTRUCTURE DEVELOPMENT PROJECT
----------------	--

NAME OF TOWN : DIMAPUR

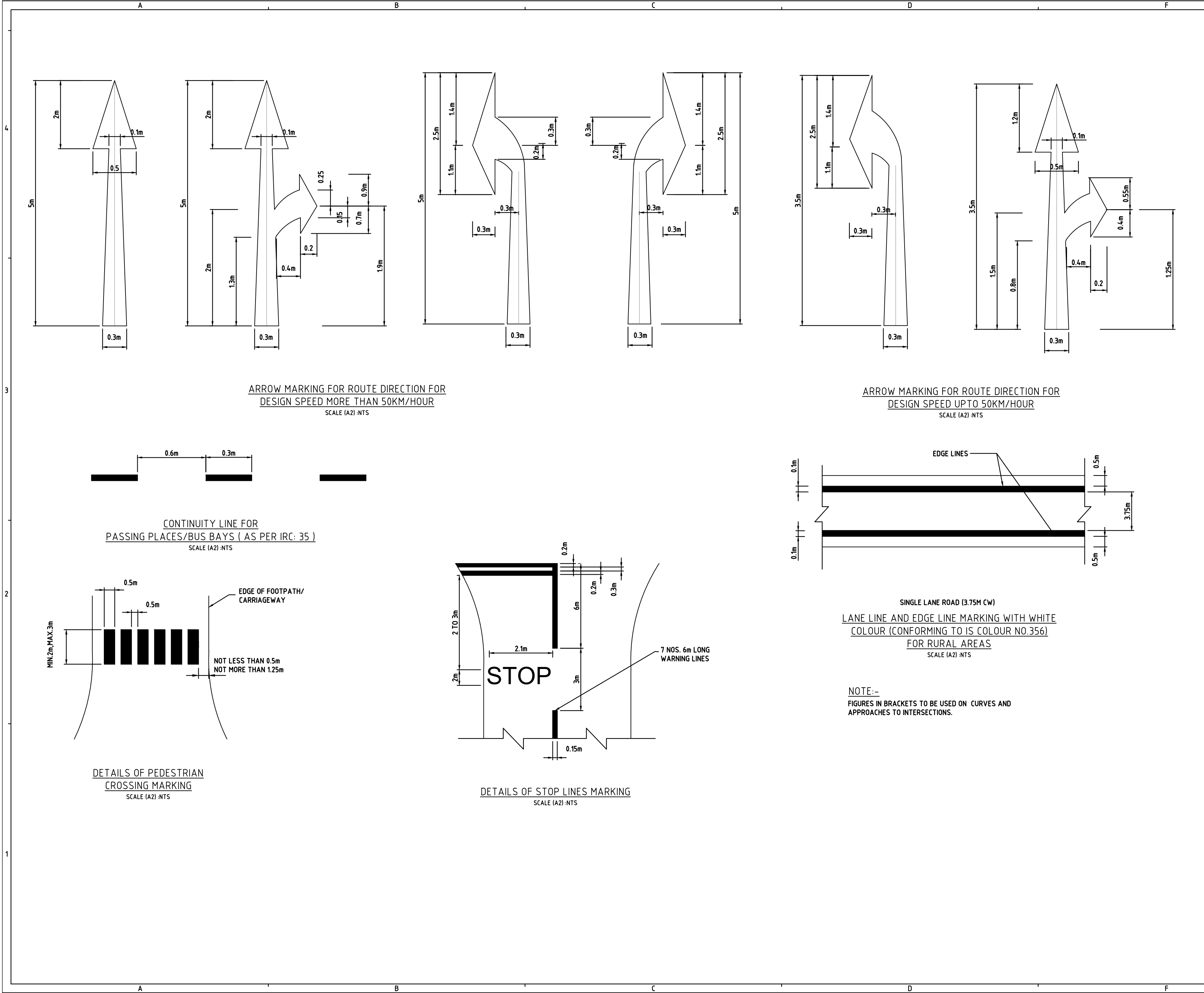
1	DRAWING TITLE:	STANDARD DRAWING
		TBM DETAIL

SOURCE: PDMC NAGALAND

FILE LOCATION:	SMEC/NGL/DIM/TBM/010
----------------	----------------------

PROJECT CODE:	7061672	SIZE:	A2	REV NO:	R3	DATE:	DEC-2025
---------------	---------	-------	----	---------	----	-------	----------

DRAWN BY	DESIGNED BY	CHECKED BY	ISSUED BY	SCALE
H.P	N.M	N.K	A.D	




KEY VIEW:-



LEGEND:-

MAP NOTE:
1. Project Co-ordination System, UTM Zone 46N, Datum WGS 84.

STATUS: Revised DPR Design Drawings

CLIENT:  **URBAN DEVELOPMENT DEPARTMENT, GOVT. OF NAGALAND**

CONSULTANT:  **SMEC India Pvt Ltd**
1st Floor, Novus Tower,
West Wing, Plot Number - 18, Sector - 18,
Gurugram - 122015 (Haryana), India

PROJECT TITLE:
**ADB LOAN NO. 54166-001/6045/2022
NAGALAND URBAN INFRASTRUCTURE
DEVELOPMENT PROJECT**

NAME OF TOWN :
DIMAPUR

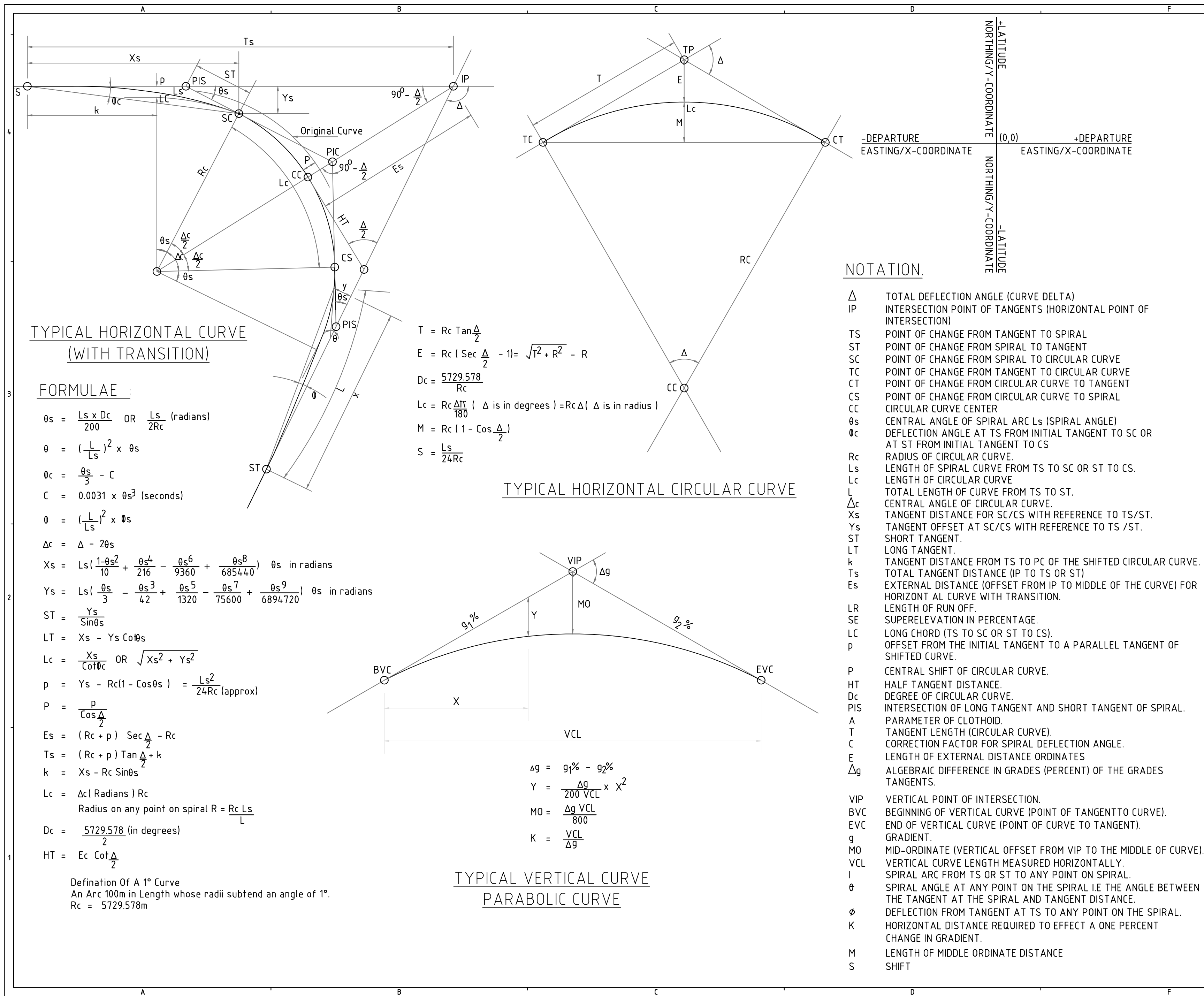
DRAWING TITLE:
**STANDARD DRAWING
TYPICAL ROAD MARKING DETAIL**

SOURCE: **PDMC NAGALAND**

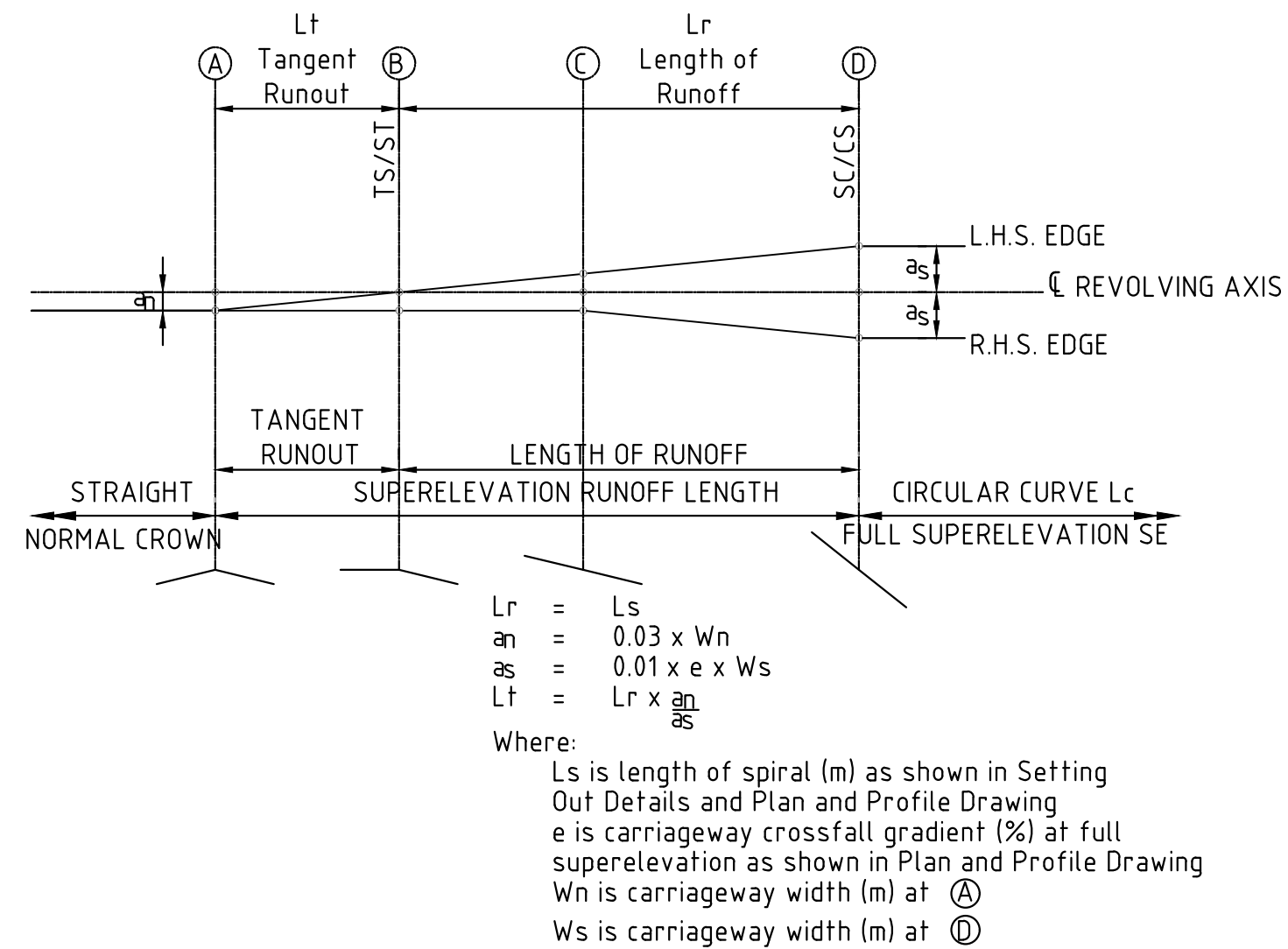
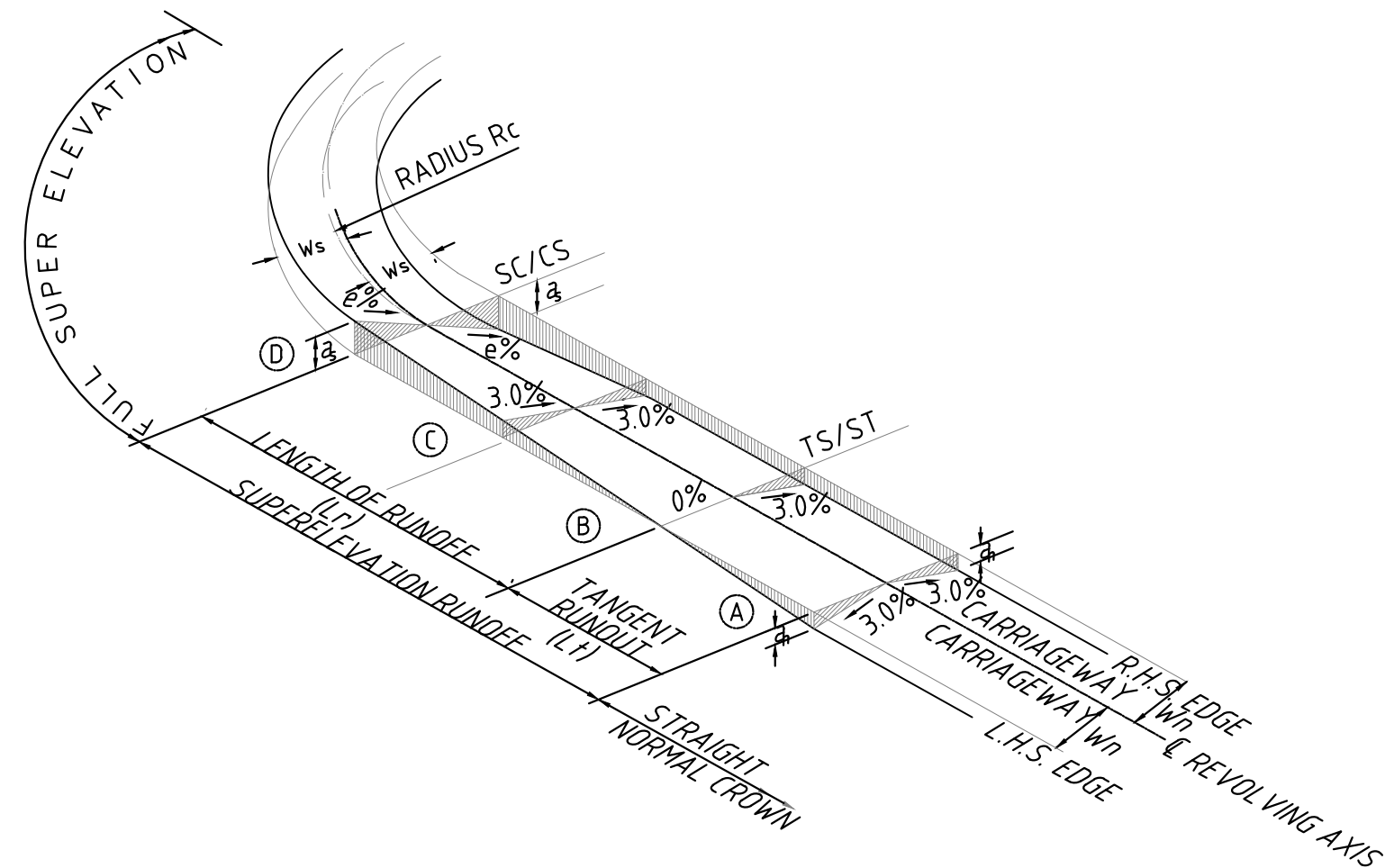
FILE LOCATION: **SMEC/NGL/DIM/MARK/012**

PROJECT CODE: **7061672** SIZE: **A2** REV NO: **R3** DATE: **DEC-2025**

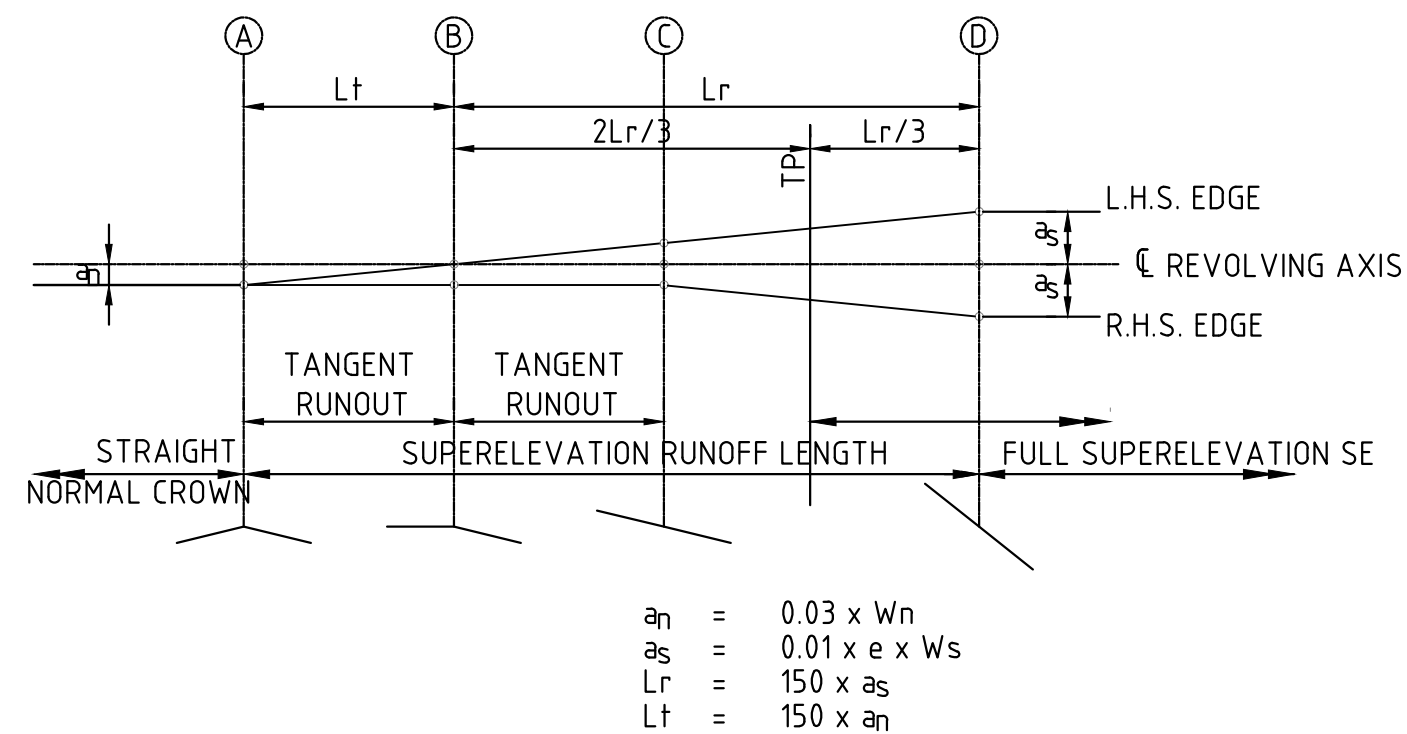
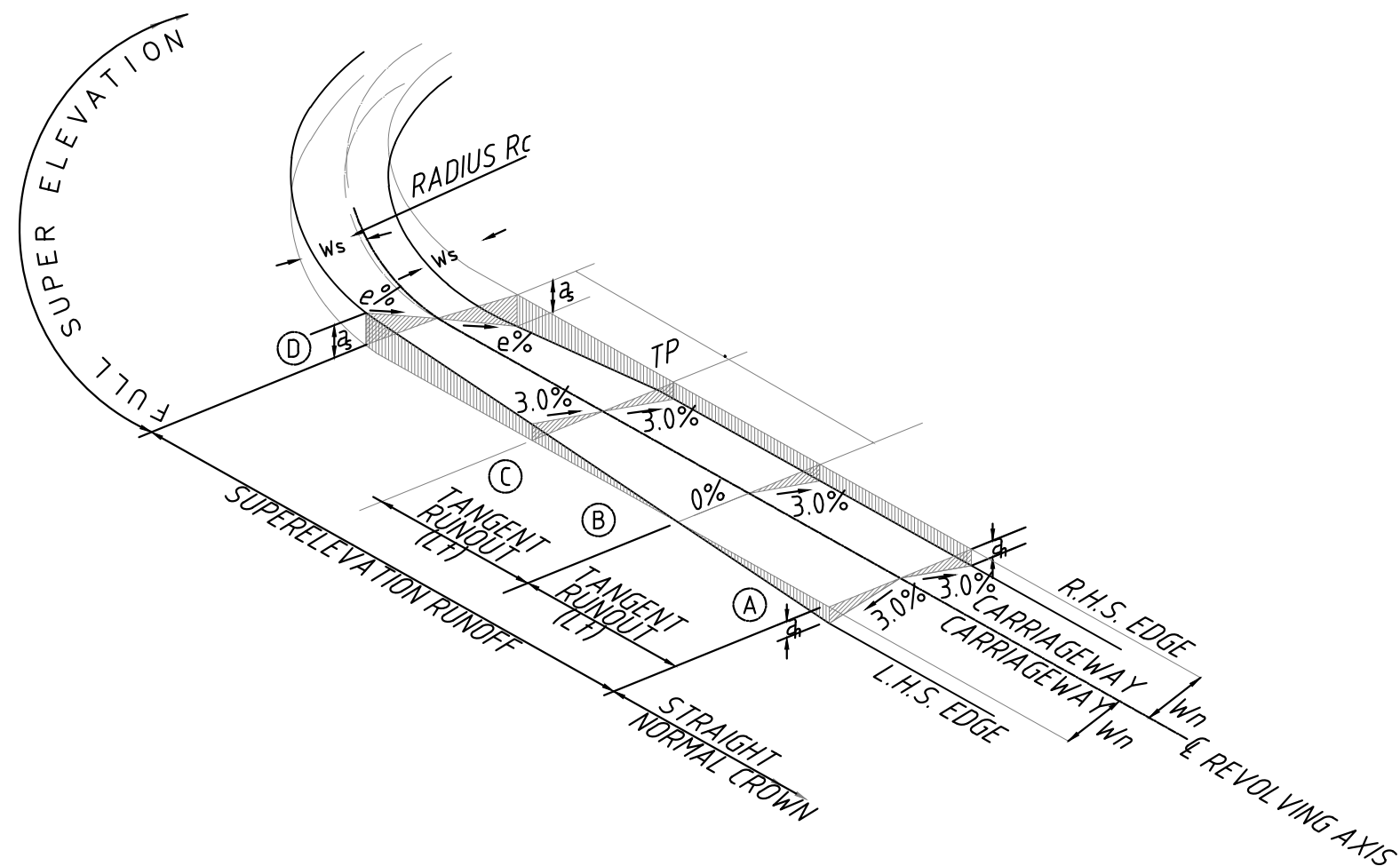
DRAWN BY	DESIGNED BY	CHECKED BY	ISSUED BY	SCALE:
H.P	N.M	N.K	A.D	



KEY VIEW:-	
LEGEND:-	
MAP NOTE: 1. Project Co-ordination System, UTM Zone 46N, Datum WGS 84.	
STATUS: Revised DPR Design Drawings	
CLIENT:	URBAN DEVELOPMENT DEPARTMENT, GOVT. OF NAGALAND
CONSULTANT:	SMEC India Pvt Ltd 1st Floor, Novus Tower, West Wing, Plot Number - 18, Sector - 18, Gurugram - 122015 (Haryana), India
PROJECT TITLE: ADB LOAN NO. 54166-001/6045/2022 NAGALAND URBAN INFRASTRUCTURE DEVELOPMENT PROJECT	
NAME OF TOWN : DIMAPUR	
DRAWING TITLE: STANDARD DRAWING TYPICAL HORIZONTAL & VERTICAL CURVE	
SOURCE: PDMC NAGALAND	
FILE LOCATION: SMEC/NGL/DIM/HV CURVE/013	
PROJECT CODE: 7061672	SIZE: A2
REV NO: R3	DATE: DEC-2025
DRAWN BY: H.P	DESIGNED BY: N.M
CHECKED BY: N.K	ISSUED BY: A.D
SCALE:	



SUPERELEVATION FOR CURVE WITH SPIRAL



SUPERELEVATION FOR CIRCULAR CURVE

NOTE:

LEVEL OF CENTRE LINE SETTING OUT POINTS SHALL BE AS SHOWN IN PLAN AND PROFILE DRAWINGS

KEY VIEW:-



LEGEND:-

MAP NOTE:
1. Project Co-ordination System, UTM Zone 46N, Datum WGS 84.

STATUS: Revised DPR Design Drawings

CLIENT:
 **URBAN DEVELOPMENT DEPARTMENT, GOVT. OF NAGALAND**

CONSULTANT:
 **SMEC India Pvt Ltd**
1st Floor, Novus Tower,
West Wing, Plot Number - 18, Sector - 18,
Gurugram - 122015 (Haryana), India

PROJECT TITLE:
**ADB LOAN NO. 54166-001/6045/2022
NAGALAND URBAN INFRASTRUCTURE
DEVELOPMENT PROJECT**

NAME OF TOWN :
DIMAPUR

DRAWING TITLE:
**STANDARD DRAWING
TYPICAL SUPER ELEVATION DETAIL**

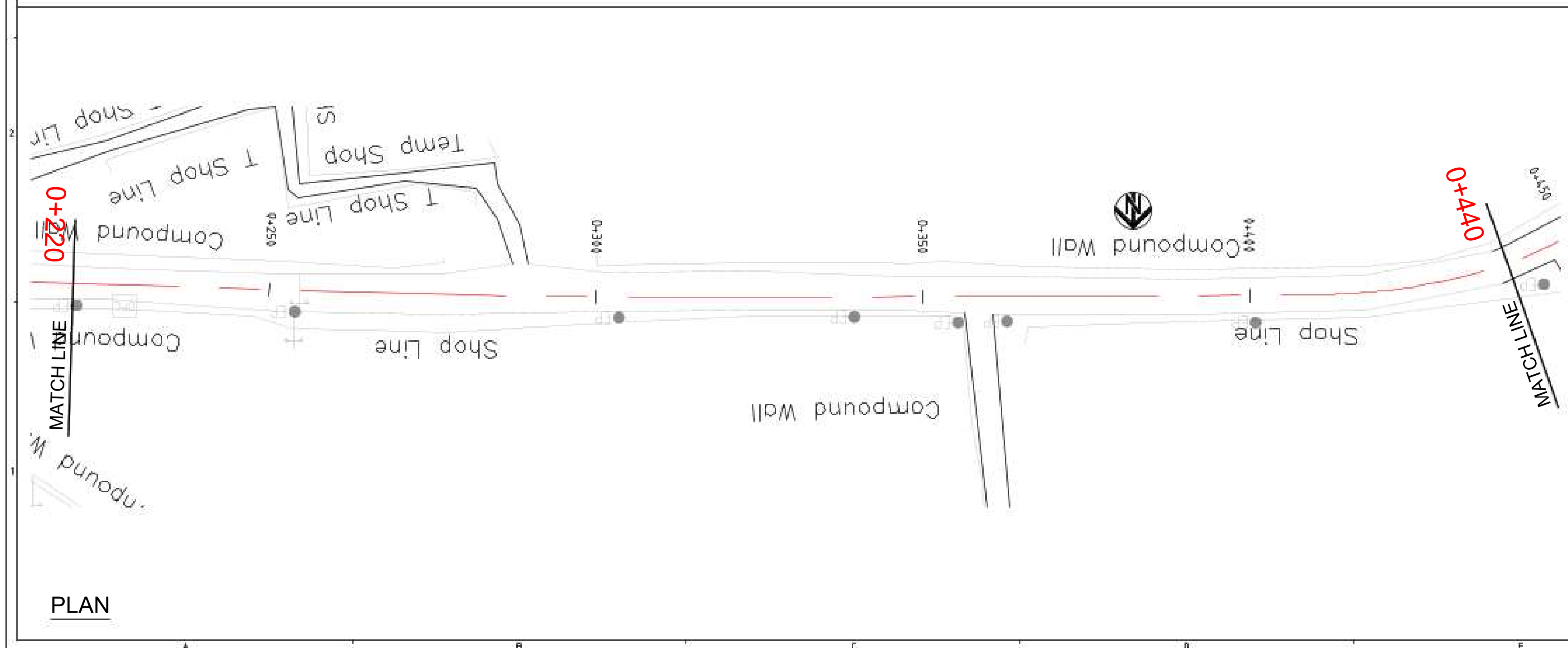
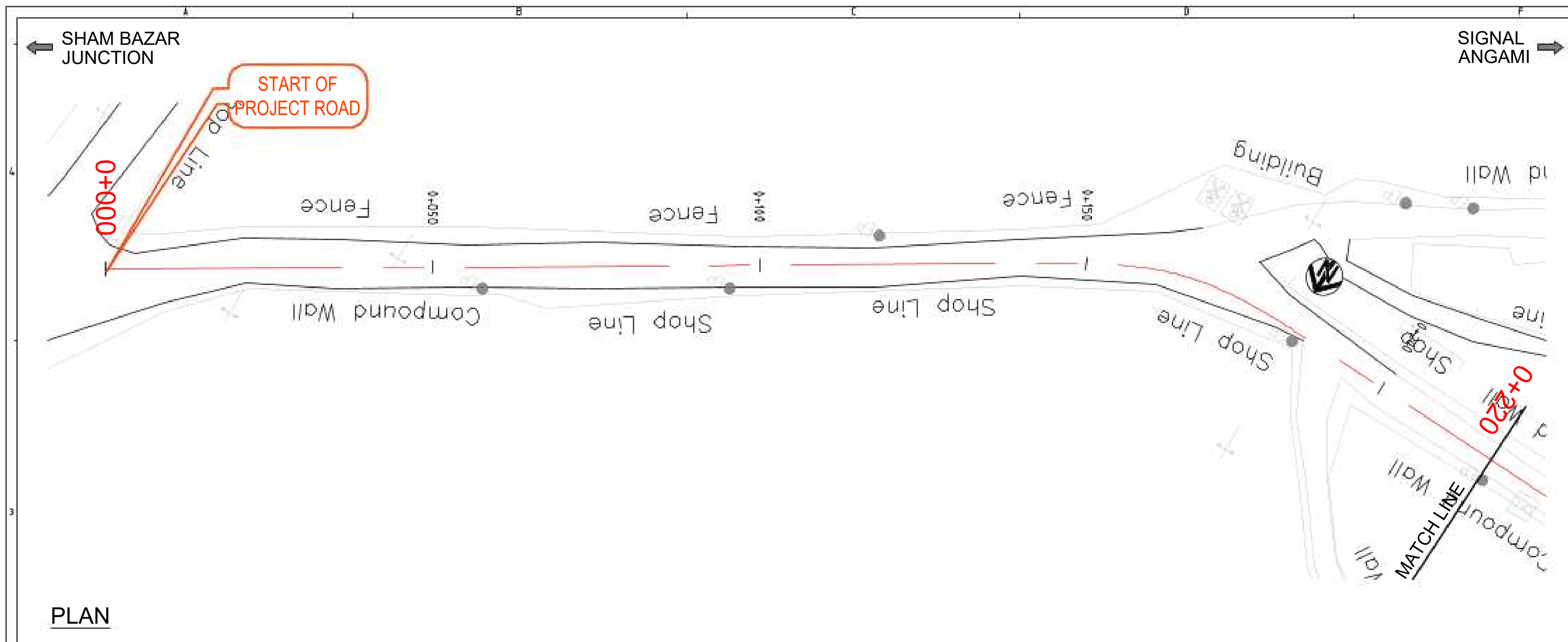
SOURCE: **PDMC NAGALAND**

FILE LOCATION: **SMEC/NGL/DIM/S-ELEV/014**


PROJECT CODE: **7061672** SIZE: **A2** REV NO: **R3** DATE: **DEC-2025**

DRAWN BY	DESIGNED BY	CHECKED BY	ISSUED BY	SCALE:
H.P	N.M	N.K	A.D	

EXISTING PLANS



KEY VIEW:-



DM-RD-1

LEGEND:-


- PROPOSED CENTRAL LINE
- PROPOSED CHAINAGE
- CULVERT
- TELEPHONE POST
- LAMP POST
- ELECTRIC POST
- OVER HEAD TANK
- ELEC. TRANSFORMER
- TREES
- SHRUB
- OFC PILLAR
- KILOMETRE STONE
- EXISTING ROAD
- EXISTING FENCE/COMPOUND WALL
- EXISTING SHEDS, BUILDING

MAP NOTE:


1. Project Co-ordination System, UTM Zone 46N, Datum WGS 84.

STATUS: Revised DPR Design Drawings

CLIENT:

 **URBAN DEVELOPMENT DEPARTMENT, GOVT. OF NAGALAND**

CONSULTANT:

 **SMEC India Pvt Ltd**
1st Floor, Novus Tower,
West Wing, Plot Number - 18, Sector - 18,
Gurugram - 122015 (Haryana), India

PROJECT TITLE:

ADB LOAN NO. 54166-001/6045/2022
NAGALAND URBAN INFRASTRUCTURE
DEVELOPMENT PROJECT

NAME OF TOWN :

DIMAPUR

DRAWING TITLE:

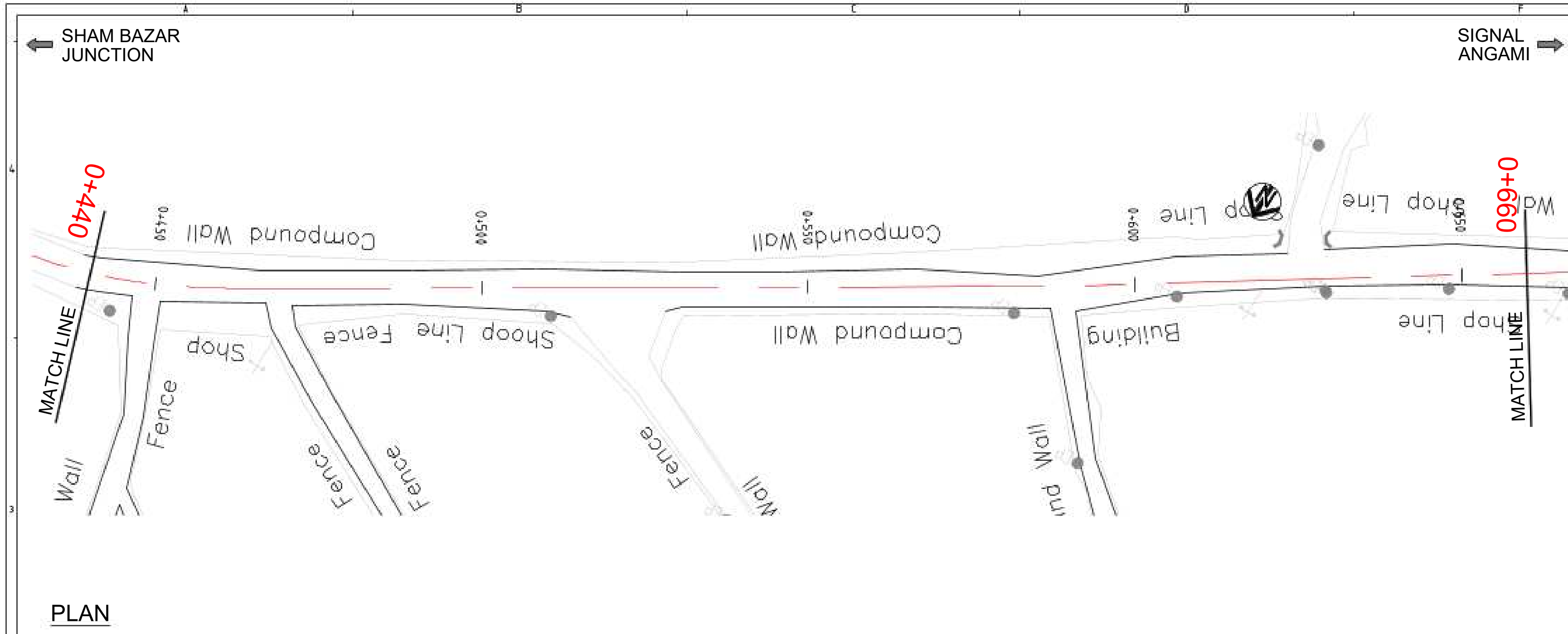
EXISTING PLAN_DM-RD-1
(Chainage 0+000 to 0+440)
(Sheet 1 of 8)

SOURCE: PDMC NAGALAND

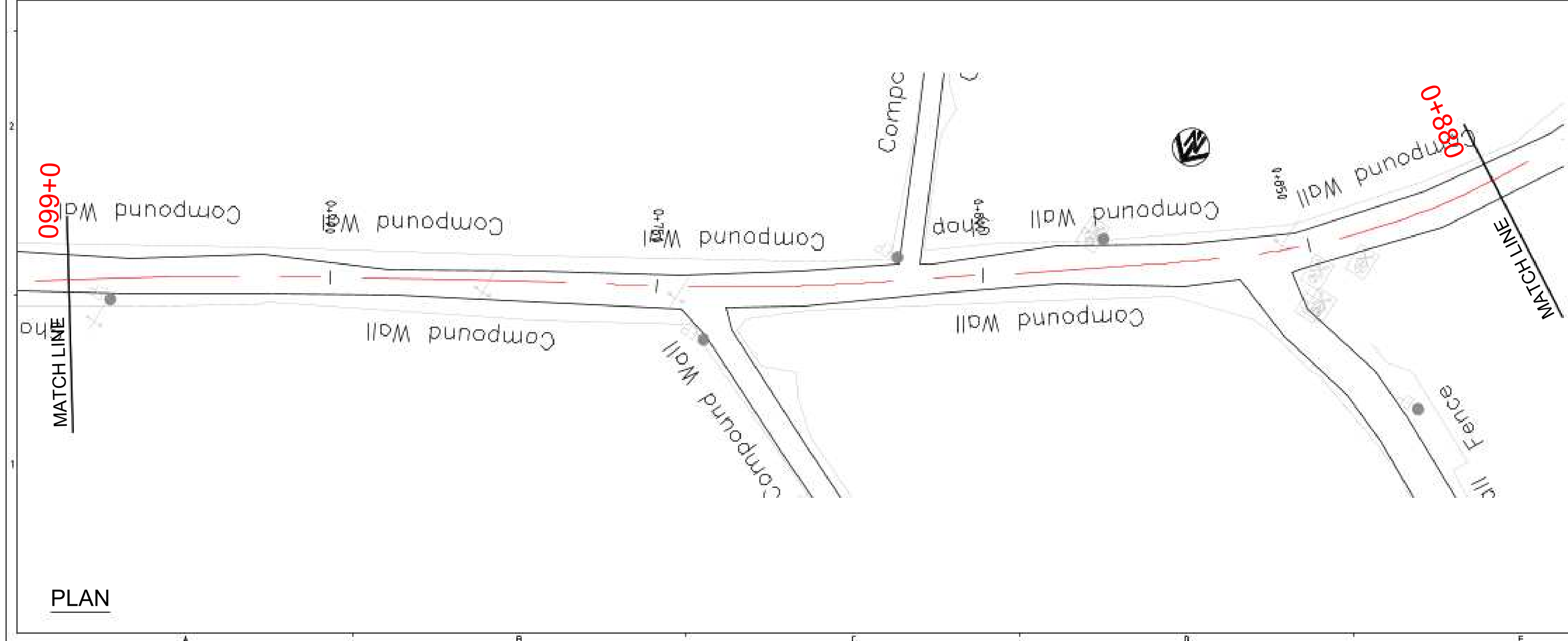
FILE LOCATION: SMEC/NGL/DM-RD-1/EP/001

PROJECT CODE:	SIZE:	REV NO:	DATE:
7061672	A2	R3	DEC-2025

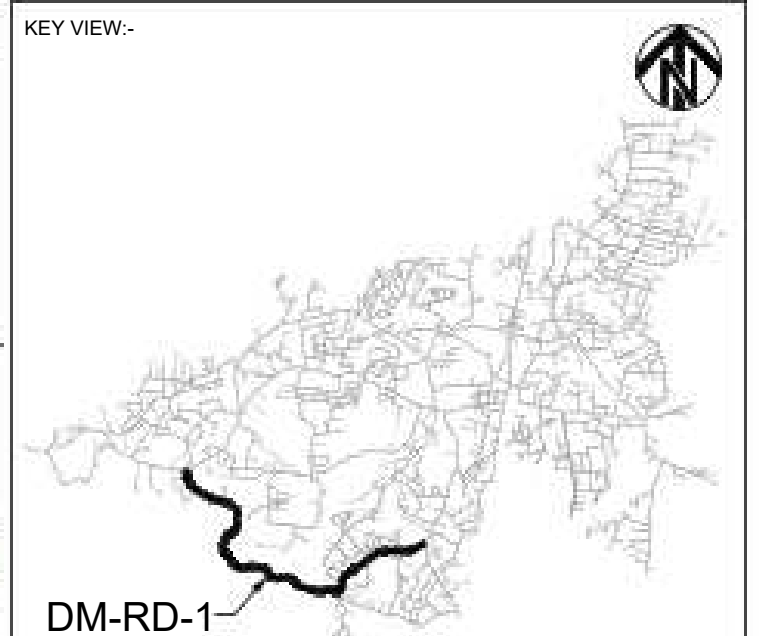
DRAWN BY:	DESIGNED BY:	CHECKED BY:	ISSUED BY:	SCALE:
H.P	N.M	N.K	A.D	1:500



PLAN

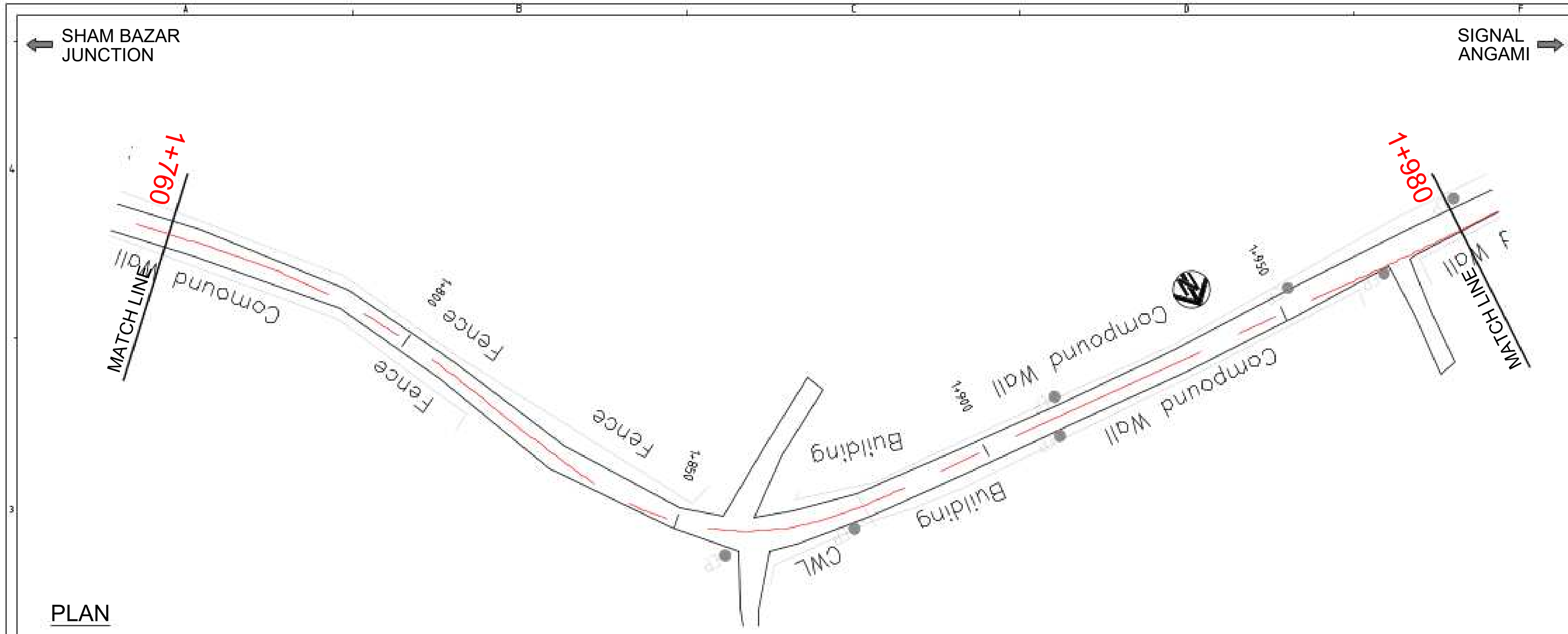


PLAN

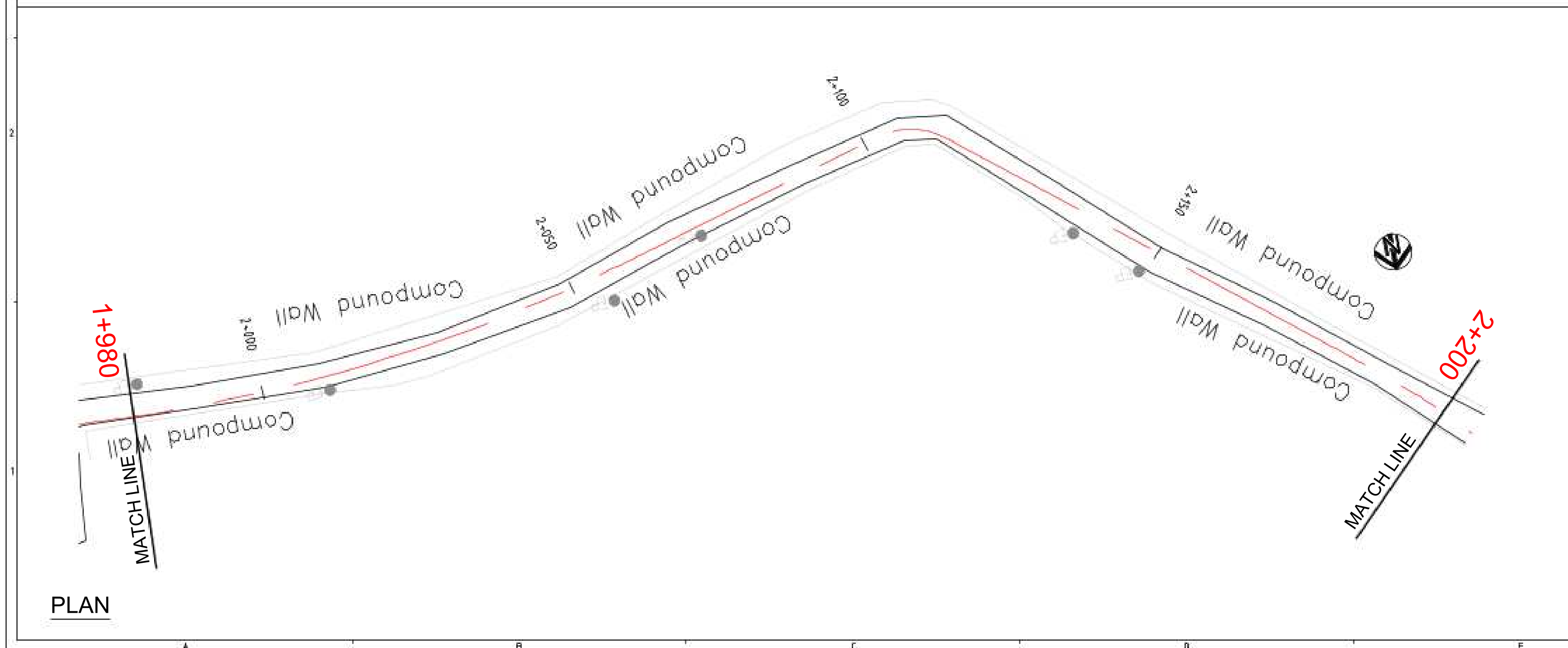


- LEGEND:-
- PROPOSED CENTRAL LINE
 - PROPOSED CHAINAGE
 - CULVERT
 - TELEPHONE POST
 - LAMP POST
 - ELECTRIC POST
 - OVER HEAD TANK
 - ELEC. TRANSFORMER
 - TREES
 - SHRUB
 - OFC PILLAR
 - KILOMETRE STONE
 - EXISTING ROAD
 - EXISTING FENCE/COMPOUND WALL
 - EXISTING SHEDS, BUILDING

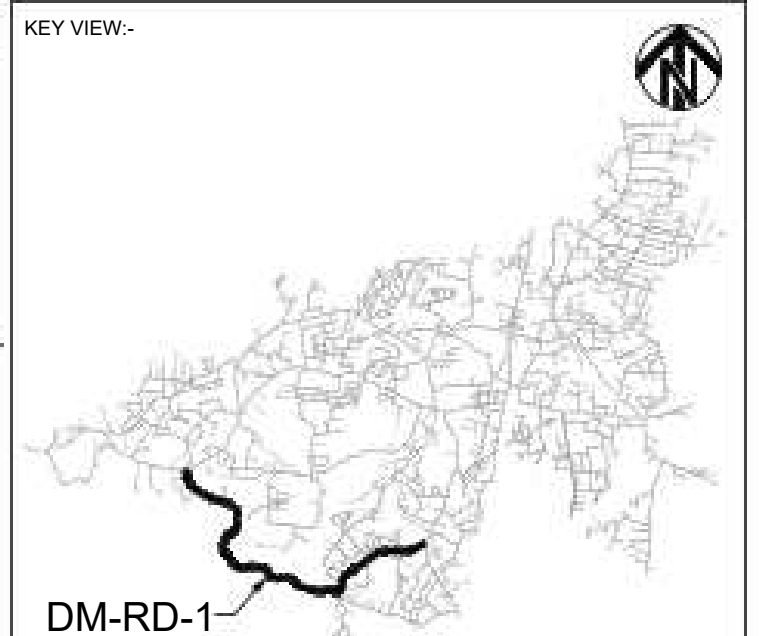
MAP NOTE: 1. Project Co-ordination System, UTM Zone 46N, Datum WGS 84.			
STATUS: Revised DPR Design Drawings			
CLIENT:		 URBAN DEVELOPMENT DEPARTMENT, GOVT. OF NAGALAND	
CONSULTANT:		 SMEC India Pvt Ltd 1st Floor, Novus Tower, West Wing, Plot Number - 18, Sector - 18, Gurugram - 122015 (Haryana), India	
PROJECT TITLE: ADB LOAN NO. 54166-001/6045/2022 NAGALAND URBAN INFRASTRUCTURE DEVELOPMENT PROJECT			
NAME OF TOWN :		DIMAPUR	
DRAWING TITLE: EXISTING PLAN _DM-RD-1 (Chainage 0+440 to 0+880) (Sheet 2 of 8)			
SOURCE: PDMC NAGALAND			
FILE LOCATION: SMEC/NGL/DM-RD-1/EP/002			
PROJECT CODE: 7061672		SIZE: A2	REV NO: R3 DATE: DEC-2025
DRAWN BY: H.P	DESIGNED BY: N.M	CHECKED BY: N.K	ISSUED BY: A.D
SCALE: 1:500			



PLAN



PLAN



LEGEND:-

—	PROPOSED CENTRAL LINE
0+000	PROPOSED CHAINAGE
—	CULVERT
—	TELEPHONE POST
—	LAMP POST
—	ELECTRIC POST
—	OVER HEAD TANK
—	ELEC. TRANSFORMER
—	TREES
—	SHRUB
—	OFC PILLAR
—	KILOMETRE STONE
—	EXISTING ROAD
—	EXISTING FENCE/COMPOUND WALL
—	EXISTING SHEDS, BUILDING

MAP NOTE:
1. Project Co-ordination System, UTM Zone 46N, Datum WGS 84.

STATUS: Revised DPR Design Drawings

CLIENT:
 **URBAN DEVELOPMENT
DEPARTMENT,
GOVT. OF NAGALAND**

CONSULTANT:
 **SMEC India Pvt Ltd**
1st Floor, Novus Tower,
West Wing, Plot Number - 18, Sector - 18,
Gurugram - 122015 (Haryana), India

PROJECT TITLE:
**ADB LOAN NO. 54166-001/6045/2022
NAGALAND URBAN INFRASTRUCTURE
DEVELOPMENT PROJECT**

NAME OF TOWN :
DIMAPUR

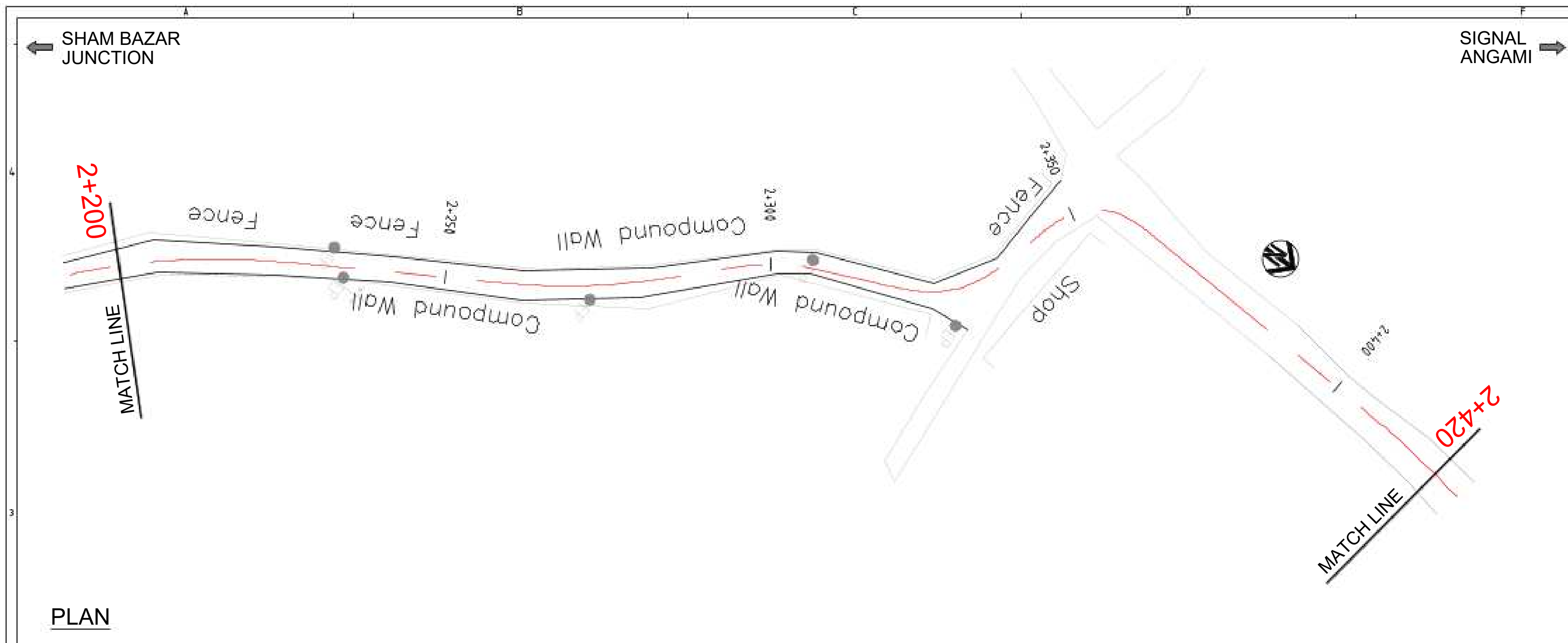
DRAWING TITLE:
**EXISTING PLAN _DM-RD-1
(Chainage 1+540 to 2+200)
(Sheet 5 of 8)**

SOURCE: **PDMC NAGALAND**

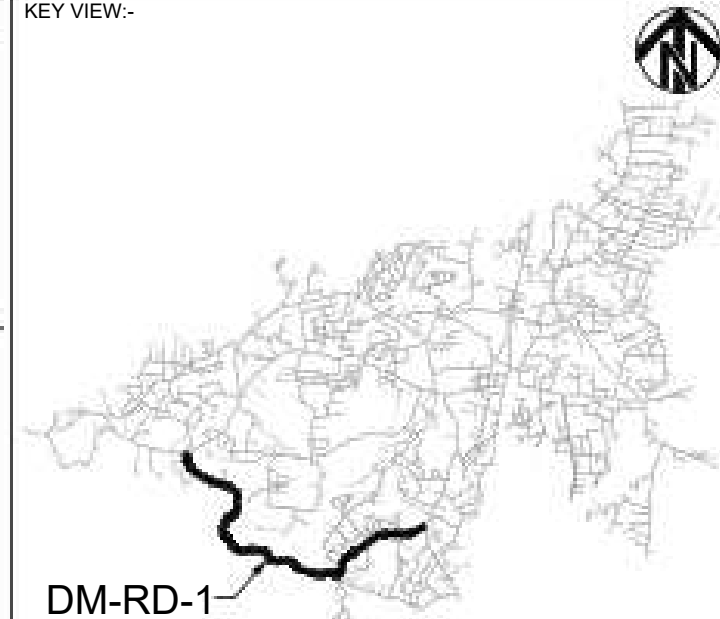
FILE LOCATION: **SMEC/NGL/DM-RD-1/EP/005**

PROJECT CODE:	7061672	SIZE:	A2	REV NO:	R3	DATE:	DEC-2025
---------------	---------	-------	----	---------	----	-------	----------

DRAWN BY	DESIGNED BY	CHECKED BY	ISSUED BY	SCALE:
H.P	N.M	N.K	A.D	1:500



KEY VIEW:-



DM-RD-1

LEGEND:-


- PROPOSED CENTRAL LINE
- PROPOSED CHAINAGE
- CULVERT
- TELEPHONE POST
- LAMP POST
- ELECTRIC POST
- OVER HEAD TANK
- ELEC. TRANSFORMER
- TREES
- SHRUB
- OFC PILLAR
- KILOMETRE STONE
- EXISTING ROAD
- EXISTING FENCE/COMPOUND WALL
- EXISTING SHEDS, BUILDING

MAP NOTE:


1. Project Co-ordination System, UTM Zone 46N, Datum WGS 84.

STATUS: Revised DPR Design Drawings

CLIENT:

 **URBAN DEVELOPMENT DEPARTMENT, GOVT. OF NAGALAND**

CONSULTANT:

 **SMEC India Pvt Ltd**
1st Floor, Novus Tower,
West Wing, Plot Number - 18, Sector - 18,
Gurugram - 122015 (Haryana), India

PROJECT TITLE:

ADB LOAN NO. 54166-001/6045/2022
NAGALAND URBAN INFRASTRUCTURE
DEVELOPMENT PROJECT

NAME OF TOWN :

DIMAPUR

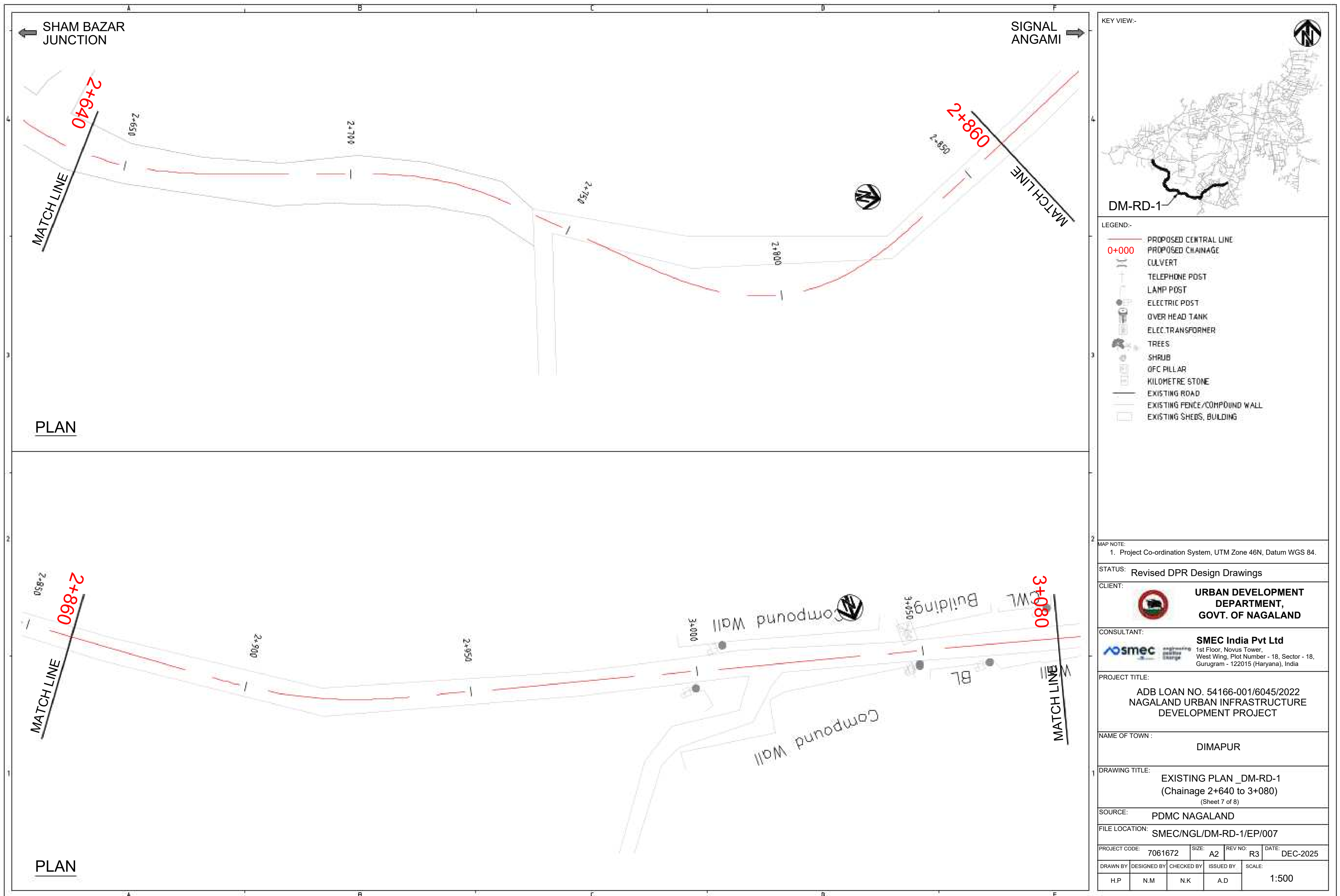
DRAWING TITLE:

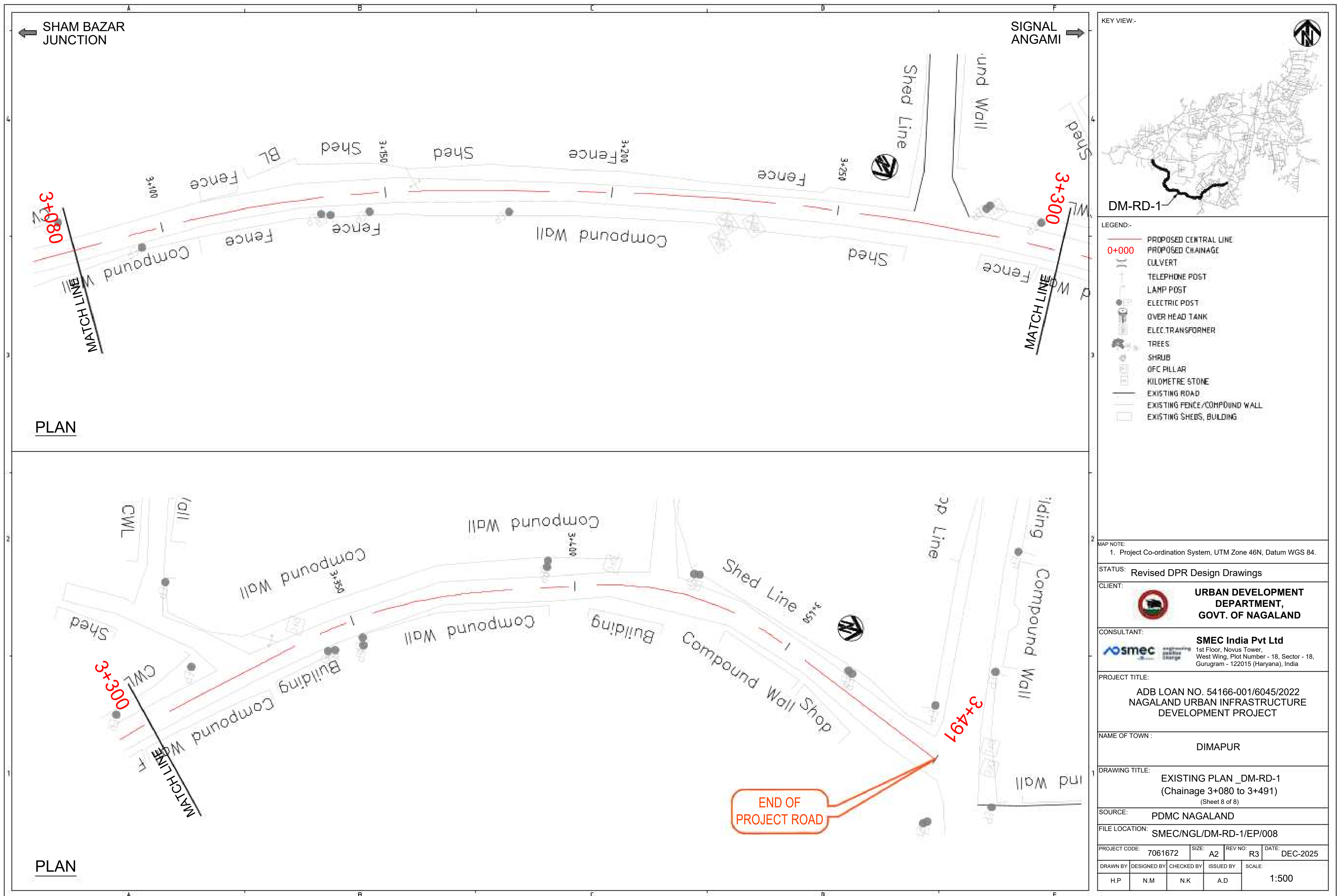
EXISTING PLAN _DM-RD-1
(Chainage 2+200 to 2+640)
(Sheet 6 of 8)

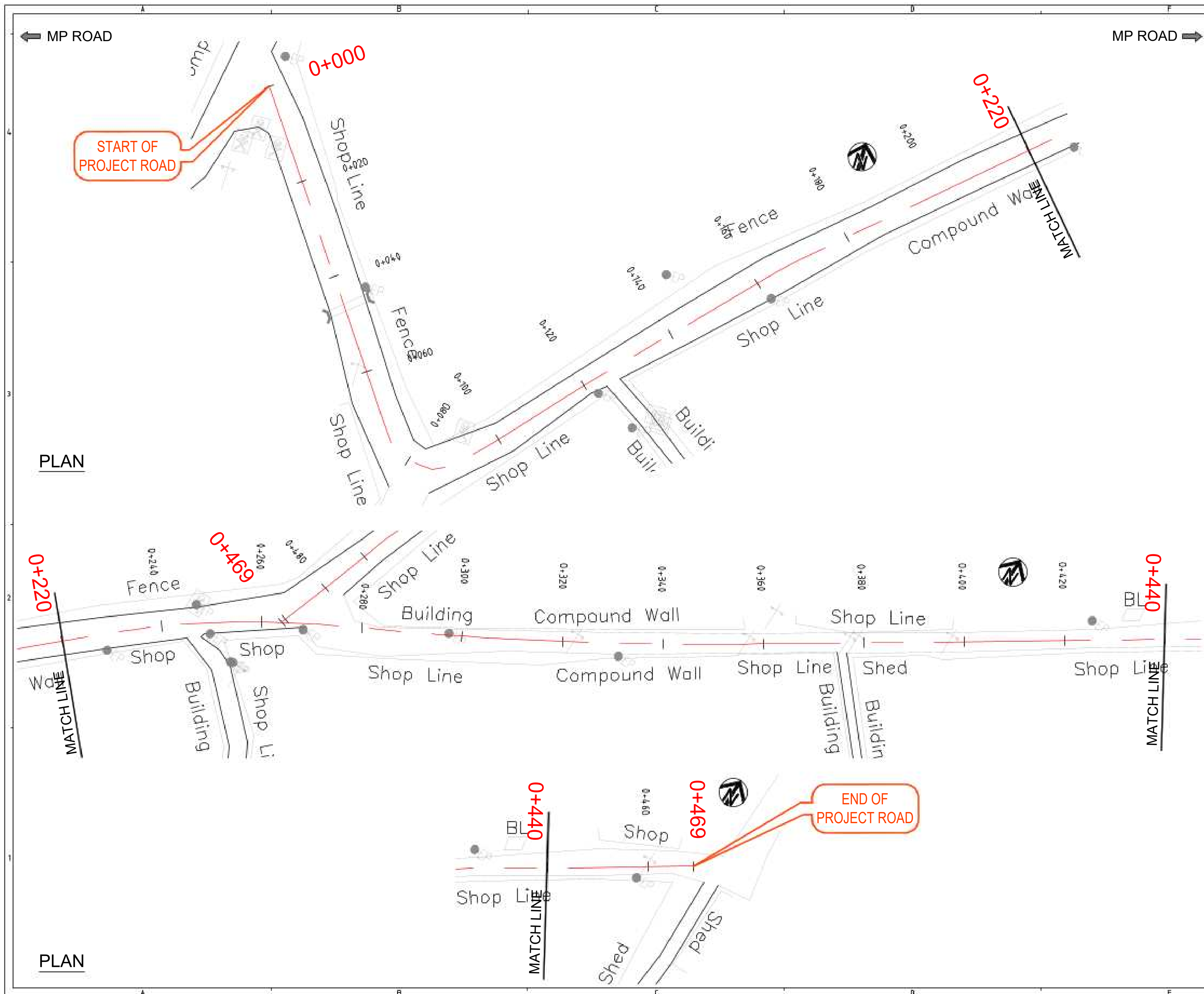
SOURCE: PDMC NAGALAND

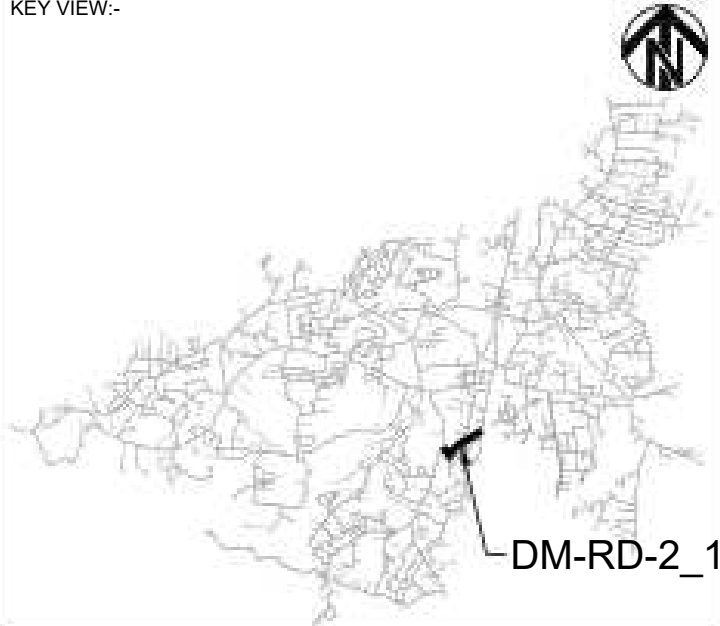


FILE LOCATION: SMEC/NGL/DM-RD-1/EP/006

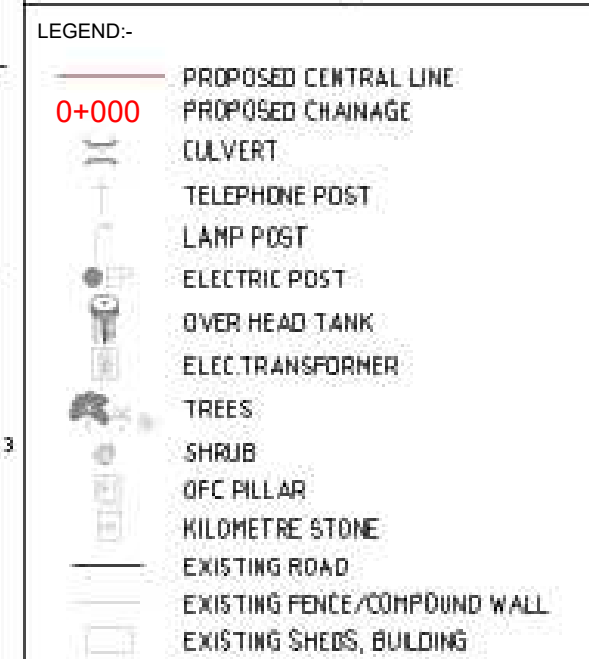
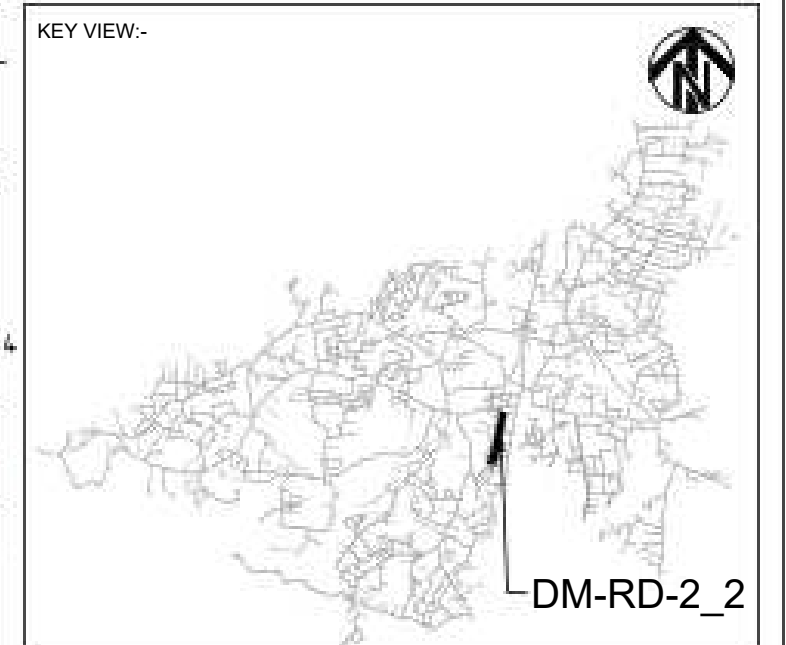
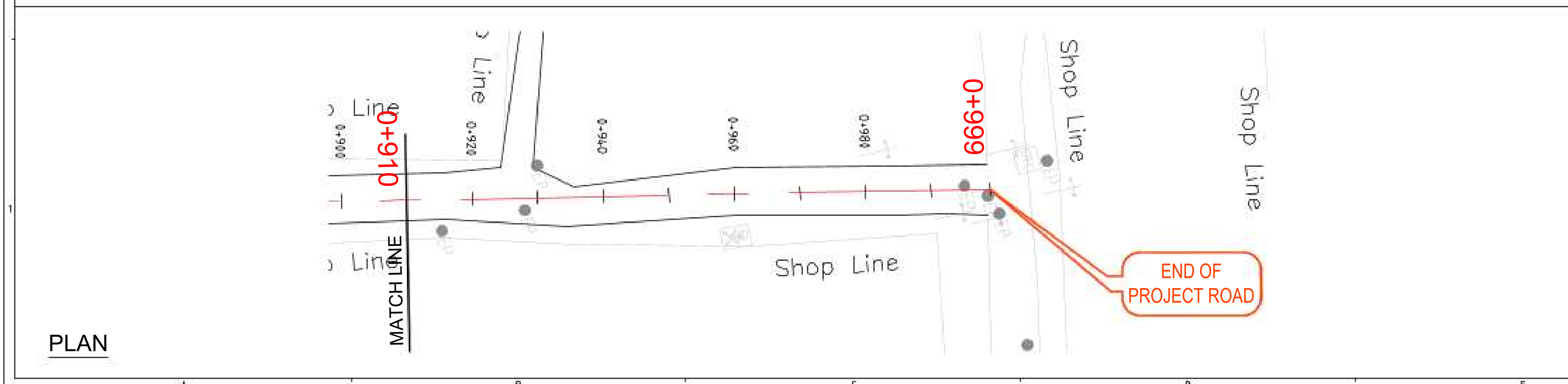
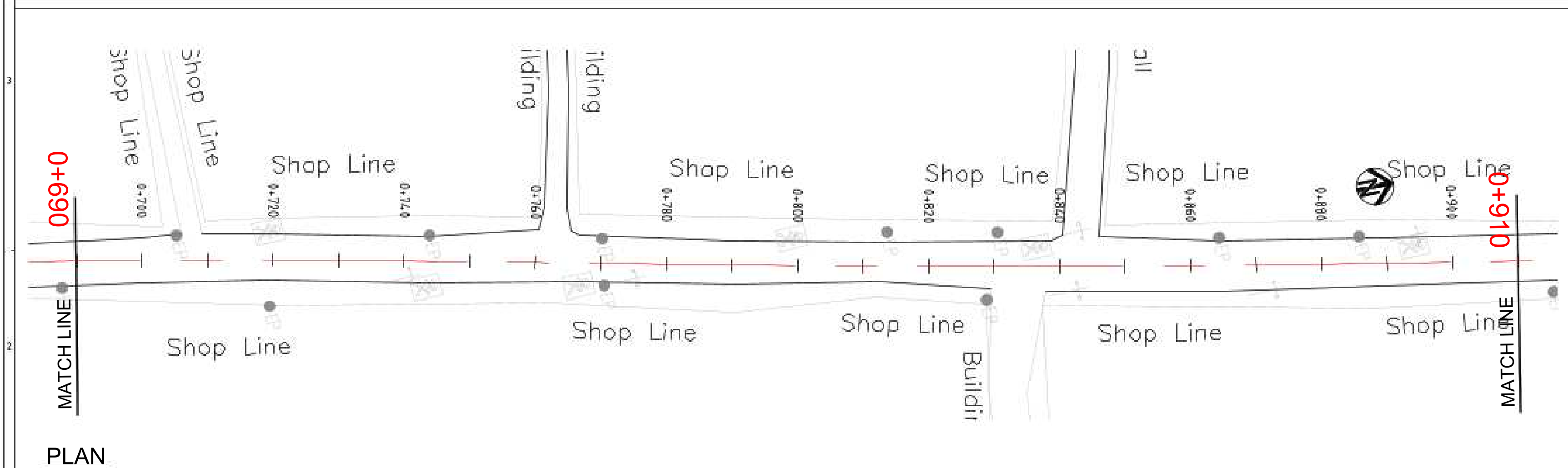
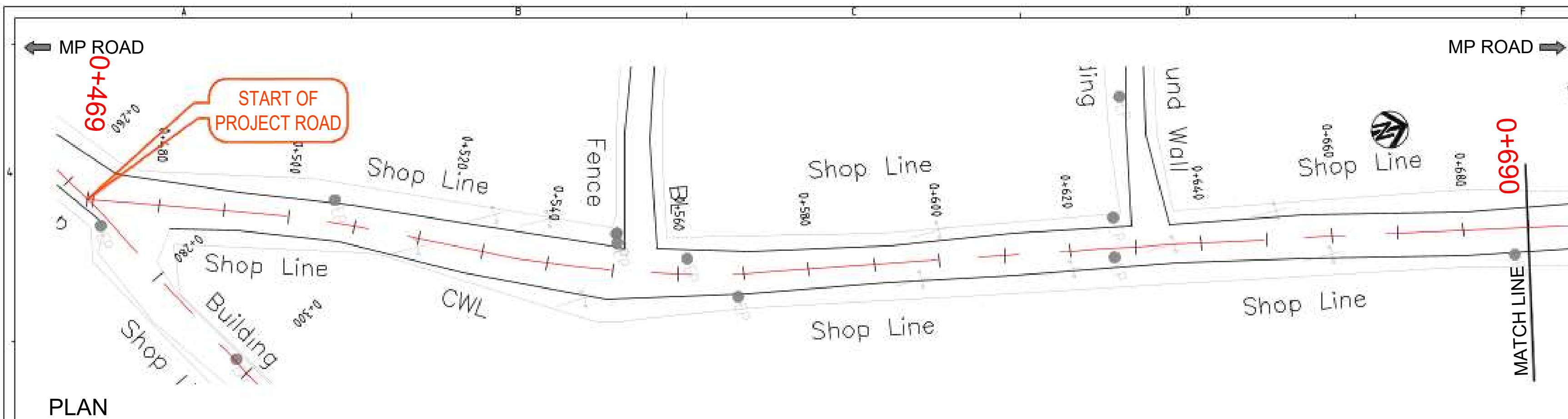
PROJECT CODE:	7061672	SIZE:	A2	REV NO:	R3	DATE:	DEC-2025
DRAWN BY:	H.P	DESIGNED BY:	N.M	CHECKED BY:	N.K	ISSUED BY:	A.D
SCALE:							1:500







KEY VIEW:-			
LEGEND:-		<ul style="list-style-type: none">PROPOSED CENTRAL LINEPROPOSED CHAINAGECULVERTTELEPHONE POSTLAMP POSTELECTRIC POSTOVER HEAD TANKELEC. TRANSFORMERTREESSHRUBOFC PILLARKILOMETRE STONEEXISTING ROADEXISTING FENCE/COMPOUND WALLEXISTING SHEDS, BUILDING	
MAP NOTE:		1. Project Co-ordination System, UTM Zone 46N, Datum WGS 84.	
STATUS:		Revised DPR Design Drawings	
CLIENT:		 URBAN DEVELOPMENT DEPARTMENT, GOVT. OF NAGALAND	
CONSULTANT:		 SMEC India Pvt Ltd 1st Floor, Novus Tower, West Wing, Plot Number - 18, Sector - 18, Gurugram - 122015 (Haryana), India	
PROJECT TITLE:		ADB LOAN NO. 54166-001/6045/2022 NAGALAND URBAN INFRASTRUCTURE DEVELOPMENT PROJECT	
NAME OF TOWN :		DIMAPUR	
DRAWING TITLE:		EXISTING PLAN _ DM-RD-2_1 (Chainage 0+000 to 0+469) (Sheet 1 of 1)	
SOURCE:		PDMC NAGALAND	
FILE LOCATION:		SMEC/NGL/DM-RD-2_1/EP/009	
PROJECT CODE:	7061672	SIZE:	A2
DESIGNED BY:	H.P	CHECKED BY:	N.M
ISSUED BY:	A.D	SCALE:	1:500



2	MAP NOTE: 1. Project Co-ordination System, UTM Zone 46N, Datum WGS 84.
---	---

STATUS:	Revised DPR Design Drawings
---------	-----------------------------

CLIENT:  **URBAN DEVELOPMENT
DEPARTMENT,
GOVT. OF NAGALAND**

<p>CONSULTANT:</p>  <p>engineering positive change</p>	<p>SMEC India Pvt Ltd 1st Floor, Novus Tower, West Wing, Plot Number - 18, Sector - 18, Gurugram - 122015 (Haryana), India</p>
---	---

PROJECT TITLE:

ADB LOAN NO. 54166-001/6045/2022
NAGALAND URBAN INFRASTRUCTURE
DEVELOPMENT PROJECT

NAME OF TOWN : DIMAPUR

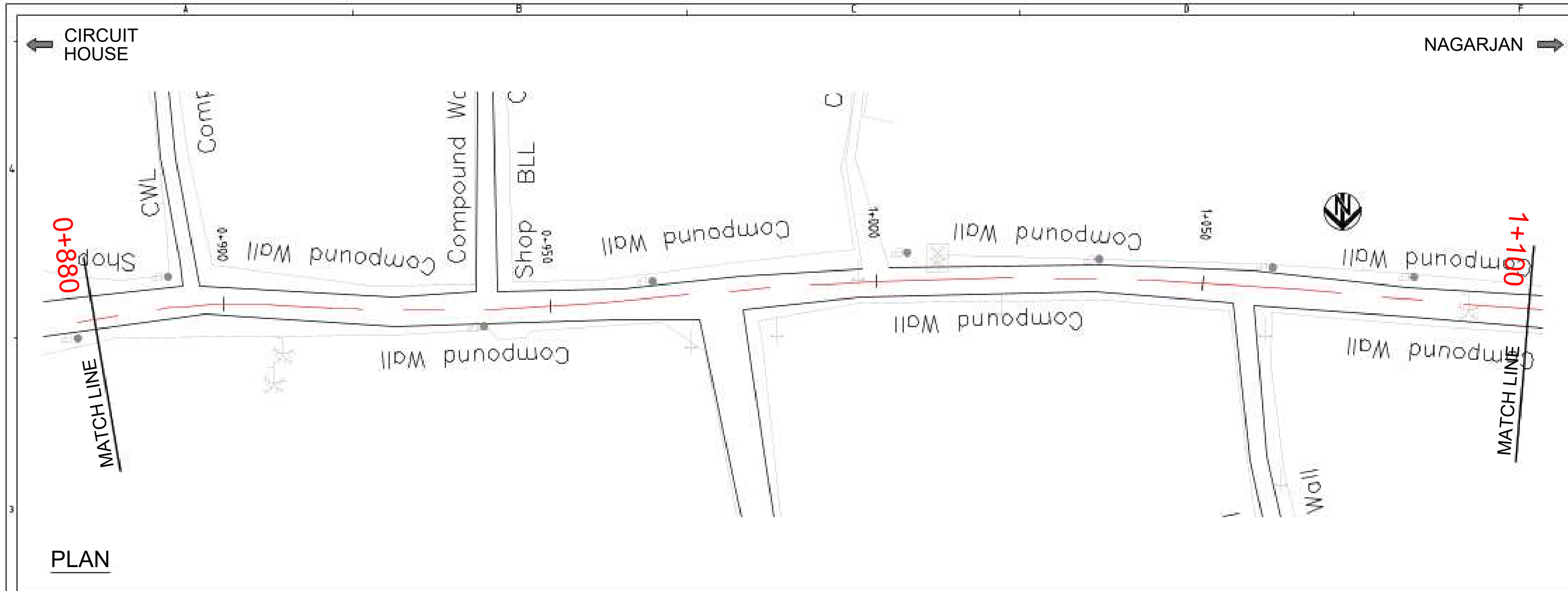
DRAWING TITLE:
EXISTING PLAN - DM-RD-2_2
(Chainage 0+469 to 0+999)
(Sheet 1 of 1)

SOURCE: PDMC NAGALAND

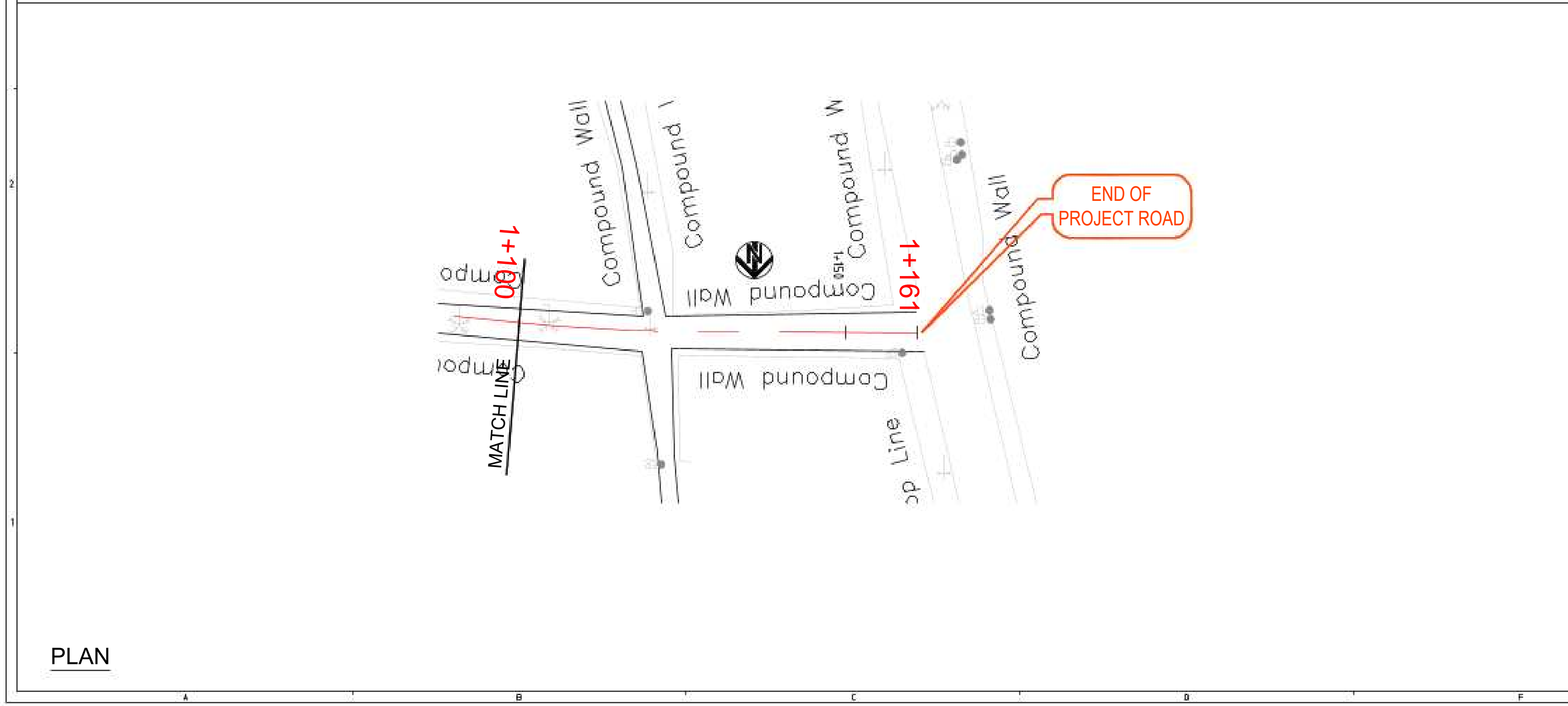
FILE LOCATION: SMEC/NGL/DM-RD-2_2/EP/010

PROJECT CODE:	7061672	SIZE:	A2	REV NO:	R3	DATE:	DEC-2025
---------------	---------	-------	----	---------	----	-------	----------

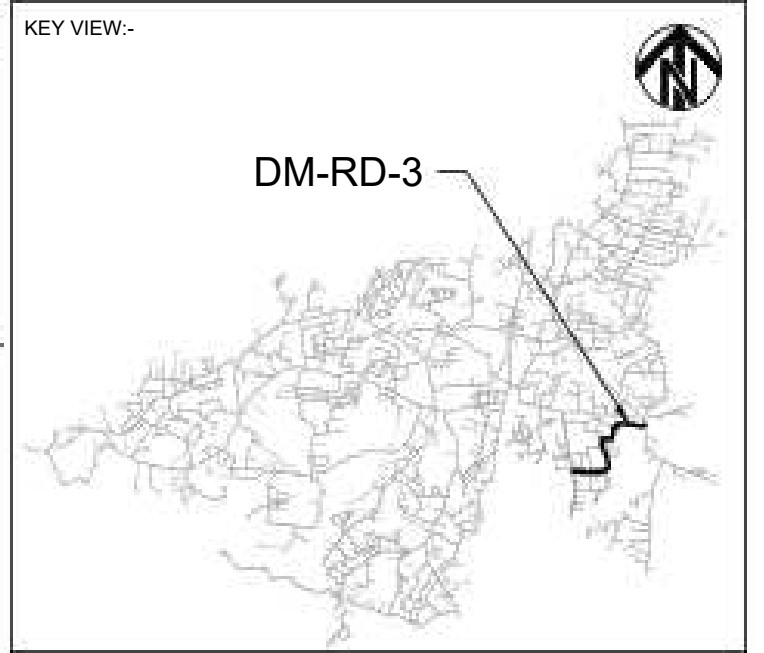
DRAWN BY	DESIGNED BY	CHECKED BY	ISSUED BY	SCALE:
----------	-------------	------------	-----------	--------



PLAN



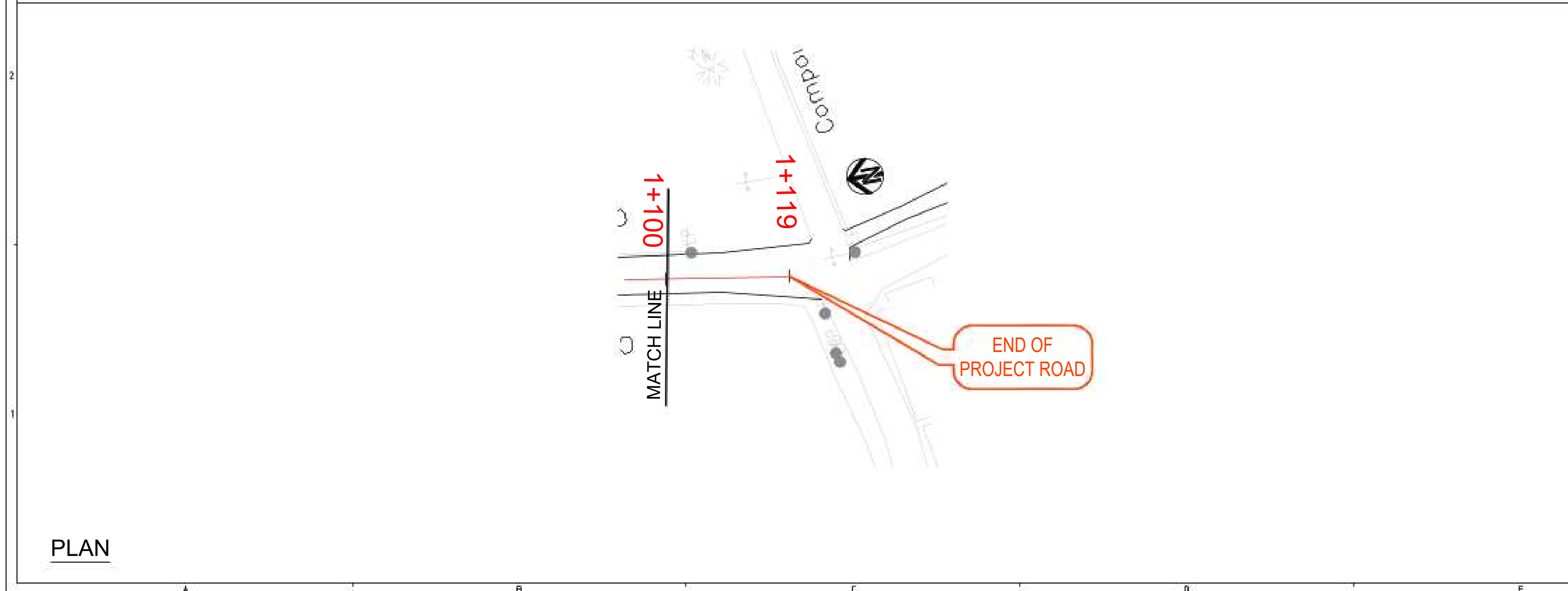
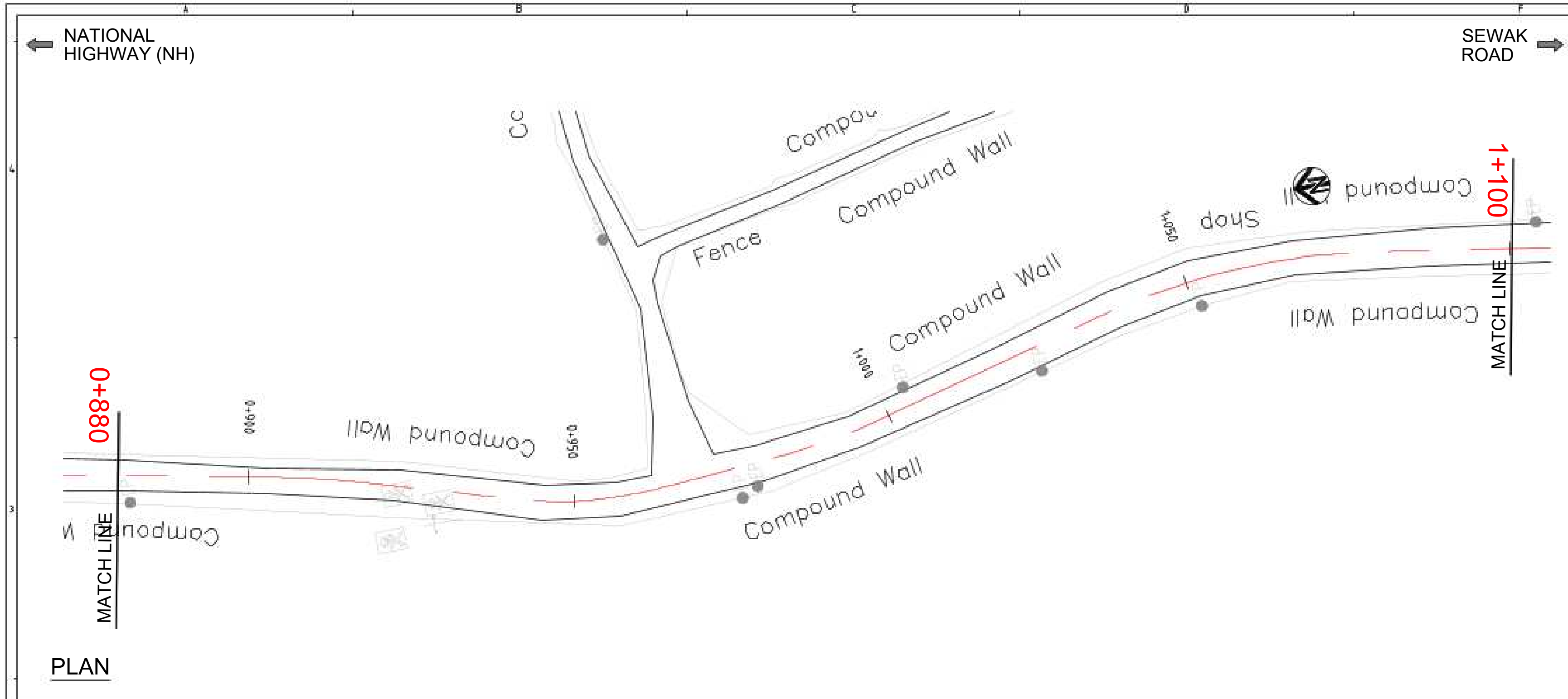
PLAN



LEGEND:-

- PROPOSED CENTRAL LINE
- PROPOSED CHAINAGE
- CULVERT
- TELEPHONE POST
- LAMP POST
- ELECTRIC POST
- OVER HEAD TANK
- ELEC. TRANSFORMER
- TREES
- SHRUB
- OFC PILLAR
- KILOMETRE STONE
- EXISTING ROAD
- EXISTING FENCE/COMPOUND WALL
- EXISTING SHEDS, BUILDING

MAP NOTE: 1. Project Co-ordination System, UTM Zone 46N, Datum WGS 84.			
STATUS: Revised DPR Design Drawings			
CLIENT:  URBAN DEVELOPMENT DEPARTMENT, GOVT. OF NAGALAND			
CONSULTANT:  SMEC India Pvt Ltd 1st Floor, Novus Tower, West Wing, Plot Number - 18, Sector - 18, Gurugram - 122015 (Haryana), India			
PROJECT TITLE: ADB LOAN NO. 54166-001/6045/2022 NAGALAND URBAN INFRASTRUCTURE DEVELOPMENT PROJECT			
NAME OF TOWN : DIMAPUR			
DRAWING TITLE: EXISTING PLAN - DM-RD-3 (Chainage 0+880 to 1+161) (Sheet 3 of 3)			
SOURCE: PDMC NAGALAND			
FILE LOCATION: SMEC/NGL/DM-RD-3/EP/014			
PROJECT CODE: 7061672	SIZE: A2	REV NO: R3	DATE: DEC-2025
DRAWN BY: H.P	DESIGNED BY: N.M	CHECKED BY: N.K	ISSUED BY: A.D
SCALE: 1:500			



KEY VIEW:-

DM-RD-4

LEGEND:-

- PROPOSED CENTRAL LINE
- PROPOSED CHAINAGE
- CULVERT
- TELEPHONE POST
- LAMP POST
- ELECTRIC POST
- OVER HEAD TANK
- ELEC. TRANSFORMER
- TREES
- SHRUB
- OFC PILLAR
- KILOMETRE STONE
- EXISTING ROAD
- EXISTING FENCE/COMPOUND WALL
- EXISTING SHEDS, BUILDING

MAP NOTE:

1. Project Co-ordination System, UTM Zone 46N, Datum WGS 84.

STATUS: Revised DPR Design Drawings

CLIENT:

URBAN DEVELOPMENT DEPARTMENT, GOVT. OF NAGALAND

CONSULTANT:

SMEC India Pvt Ltd
1st Floor, Novus Tower,
West Wing, Plot Number - 18, Sector - 18,
Gurugram - 122015 (Haryana), India

PROJECT TITLE:

ADB LOAN NO. 54166-001/6045/2022
NAGALAND URBAN INFRASTRUCTURE DEVELOPMENT PROJECT

NAME OF TOWN :

DIMAPUR

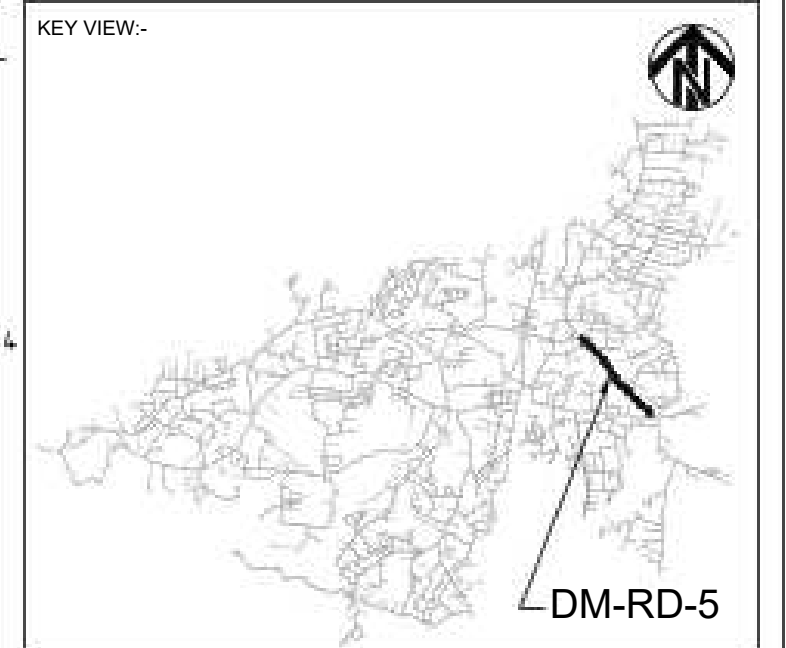
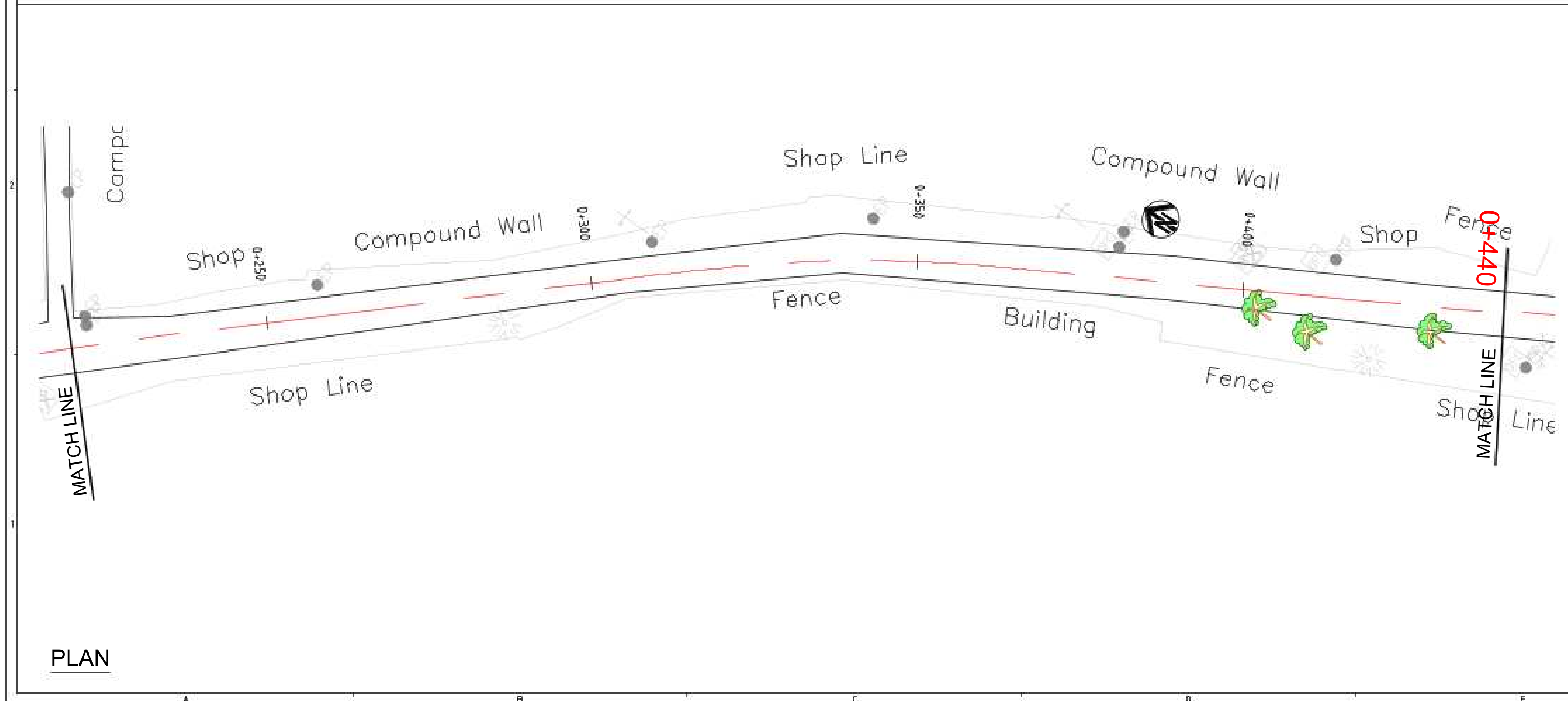
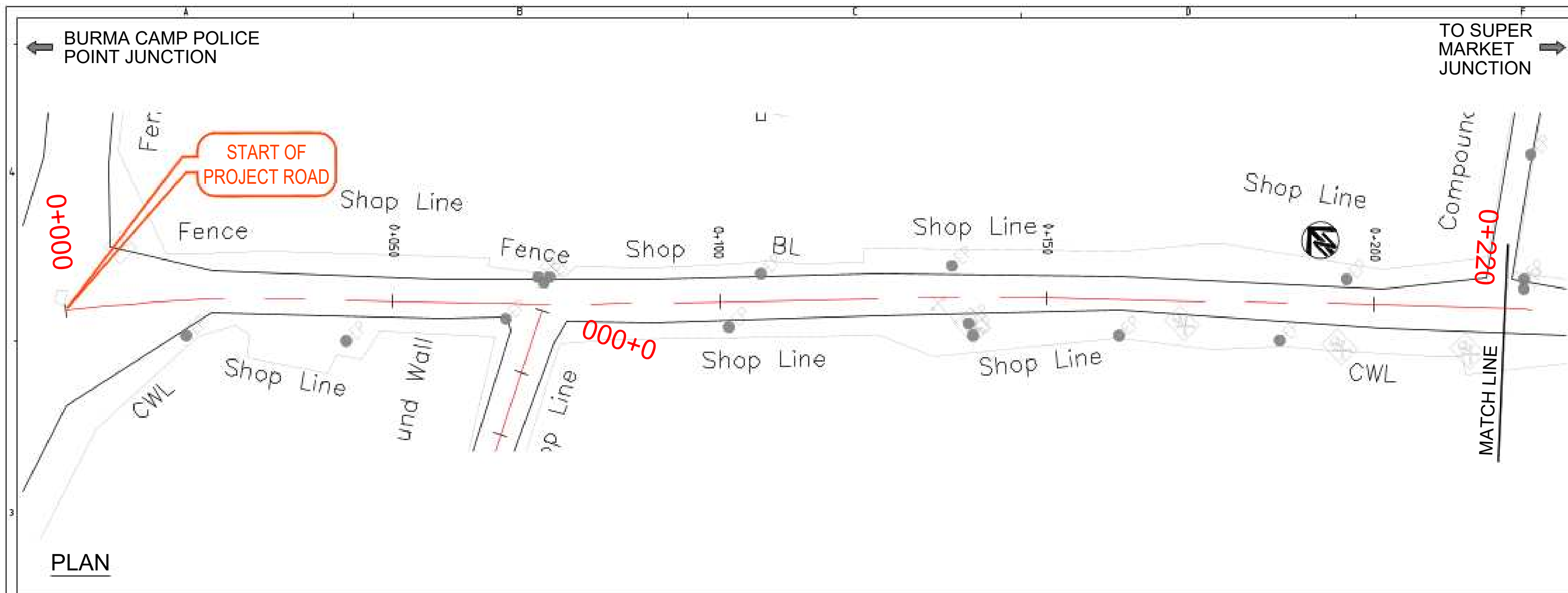
DRAWING TITLE:

EXISTING PLAN - DM-RD-4
(Chainage 0+880 to 1+119)
(Sheet 3 of 3)

SOURCE: PDMC NAGALAND

FILE LOCATION: SMEC/NGL/DM-RD-4/EP/017

PROJECT CODE:	7061672	SIZE:	A2	REV NO:	R3	DATE:	DEC-2025
DRAWN BY:	H.P	DESIGNED BY:	N.M	CHECKED BY:	N.K	ISSUED BY:	A.D
SCALE:							1:500



LEGEND:-

	PROPOSED CENTRAL LINE
	PROPOSED CHAINAGE
	CULVERT
	TELEPHONE POST
	LAMP POST
	ELECTRIC POST
	OVER HEAD TANK
	ELEC. TRANSFORMER
	TREES
	SHRUB
	OFC PILLAR
	KILOMETRE STONE
	EXISTING ROAD
	EXISTING FENCE/COMPOUND WALL
	EXISTING SHEDS, BUILDING

MAP NOTE:
1. Project Co-ordination System, UTM Zone 46N, Datum WGS 84.

STATUS: Revised DPR Design Drawings

CLIENT: **URBAN DEVELOPMENT DEPARTMENT, GOVT. OF NAGALAND**

CONSULTANT: **SMEC India Pvt Ltd**
1st Floor, Novus Tower,
West Wing, Plot Number - 18, Sector - 18,
Gurugram - 122015 (Haryana), India

PROJECT TITLE:
**ADB LOAN NO. 54166-001/6045/2022
NAGALAND URBAN INFRASTRUCTURE
DEVELOPMENT PROJECT**

NAME OF TOWN : **DIMAPUR**

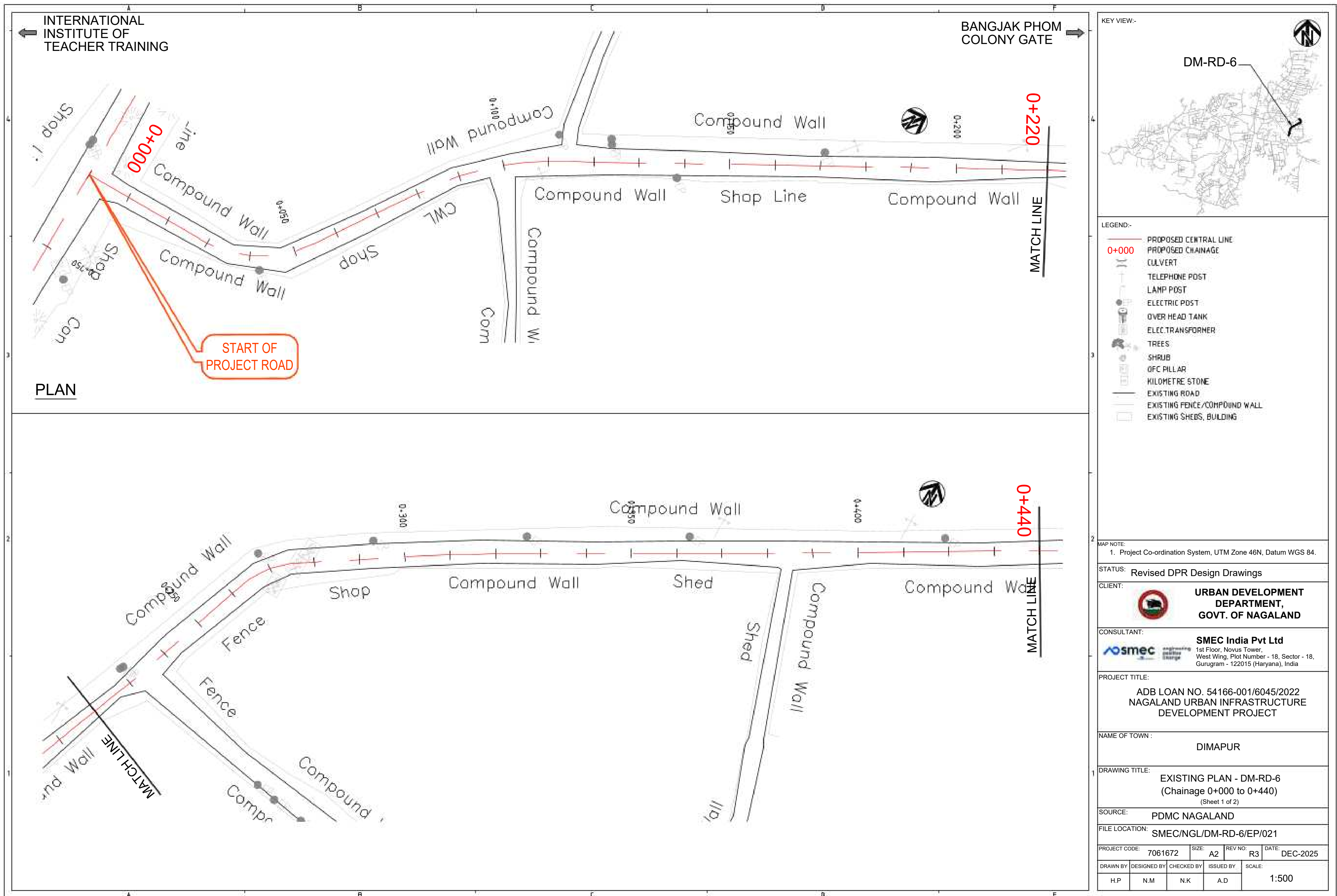
DRAWING TITLE:
**EXISTING PLAN - DM-RD-5
(Chainage 0+000 to 0+440)
(Sheet 1 of 3)**

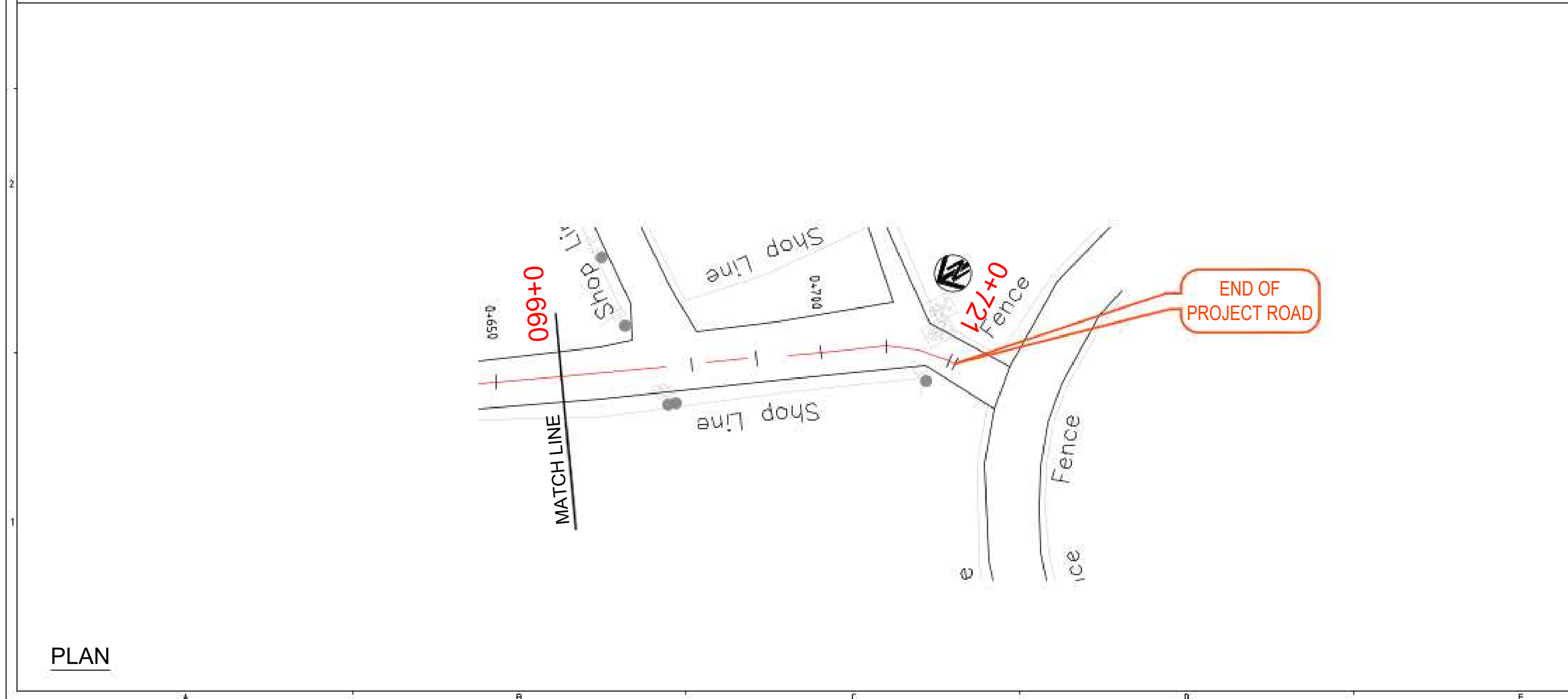
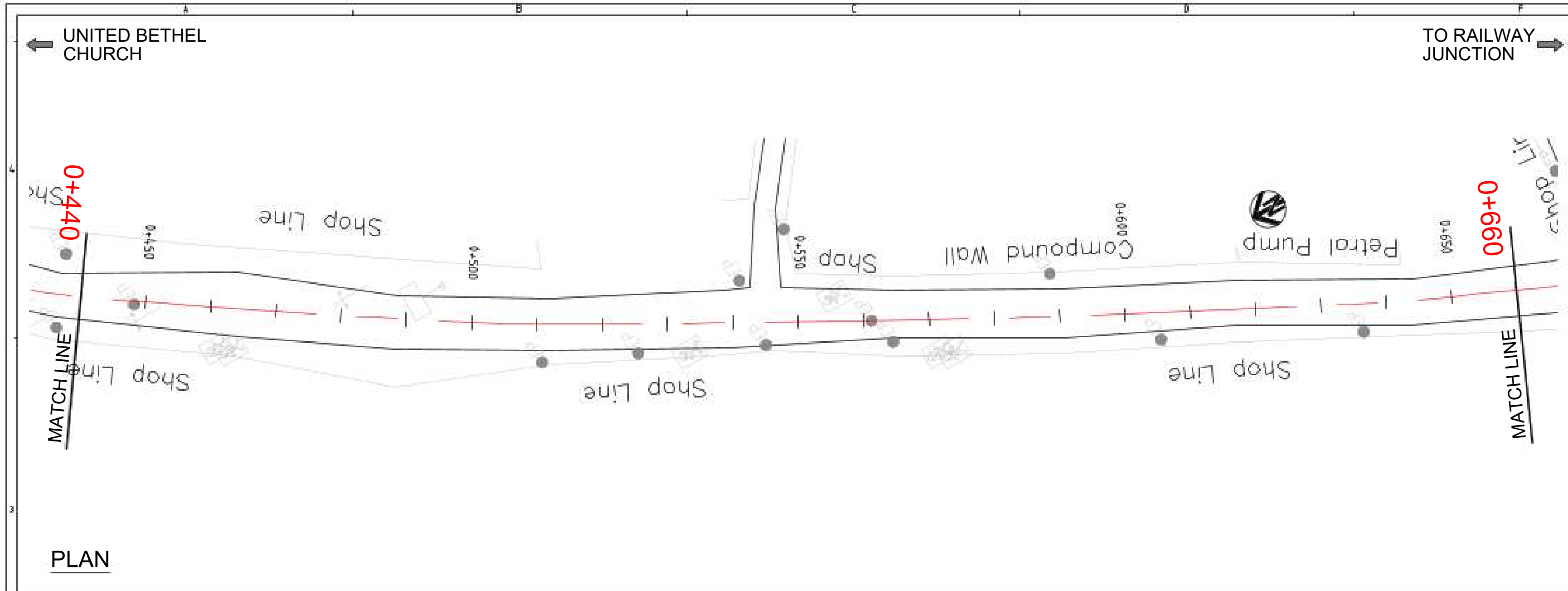
SOURCE: **PDMC NAGALAND**

FILE LOCATION: **SMEC/NGL/DM-RD-5/EP/018**

PROJECT CODE: **7061672** SIZE: **A2** REV NO: **R3** DATE: **DEC-2025**

DRAWN BY	DESIGNED BY	CHECKED BY	ISSUED BY	SCALE:
H.P	N.M	N.K	A.D	1:500





KEY VIEW:-

DM-RD-7

LEGEND:-


- PROPOSED CENTRAL LINE
- PROPOSED CHAINAGE
- CULVERT
- TELEPHONE POST
- LAMP POST
- ELECTRIC POST
- OVER HEAD TANK
- ELEC. TRANSFORMER
- TREES
- SHRUB
- OFC PILLAR
- KILOMETRE STONE
- EXISTING ROAD
- EXISTING FENCE/COMPOUND WALL
- EXISTING SHEDS, BUILDING
- SIGN BOARD

MAP NOTE:


1. Project Co-ordination System, UTM Zone 46N, Datum WGS 84.

STATUS: Revised DPR Design Drawings

CLIENT:

 **URBAN DEVELOPMENT DEPARTMENT, GOVT. OF NAGALAND**

CONSULTANT:

 **SMEC India Pvt Ltd**
1st Floor, Novus Tower,
West Wing, Plot Number - 18, Sector - 18,
Gurugram - 122015 (Haryana), India

PROJECT TITLE:

ADB LOAN NO. 54166-001/6045/2022
NAGALAND URBAN INFRASTRUCTURE
DEVELOPMENT PROJECT

NAME OF TOWN :

DIMAPUR

DRAWING TITLE:

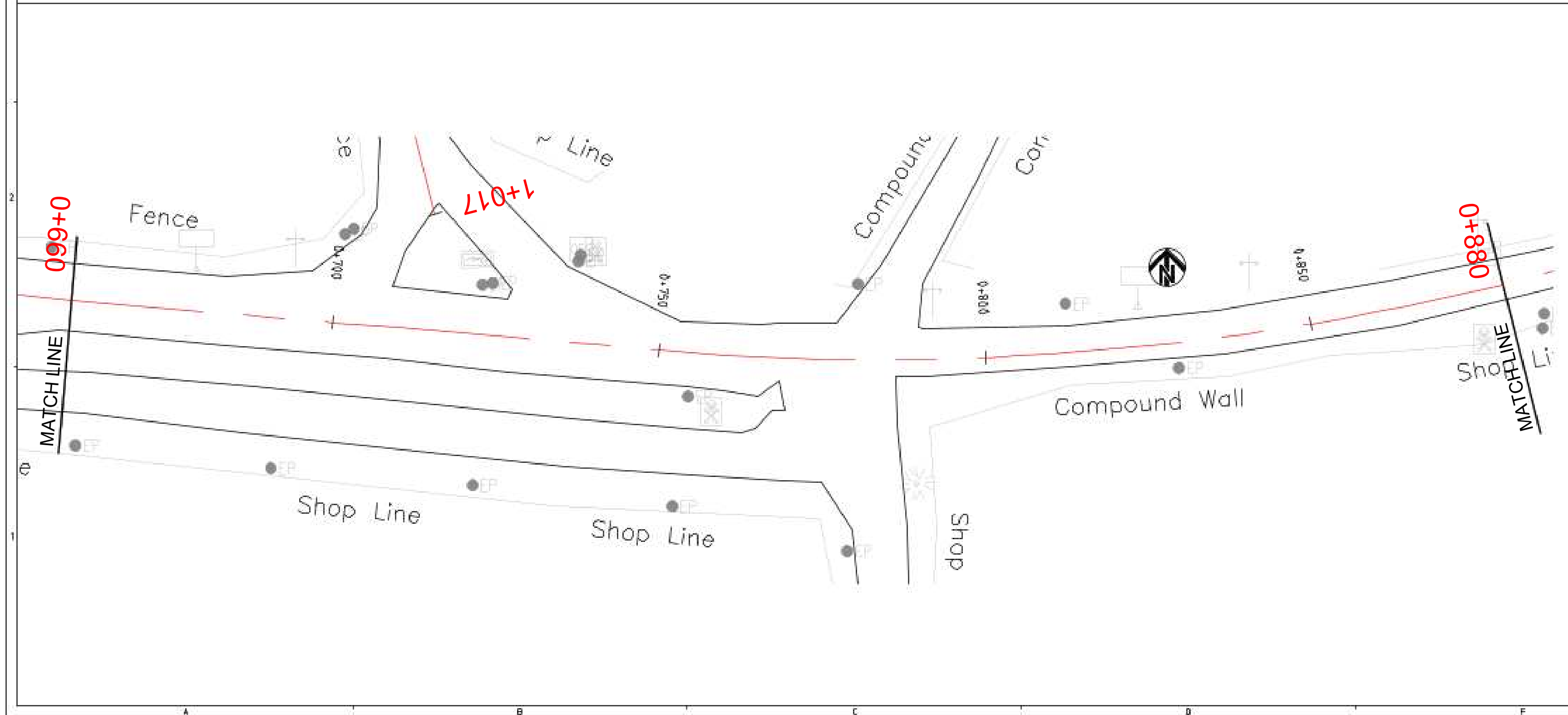
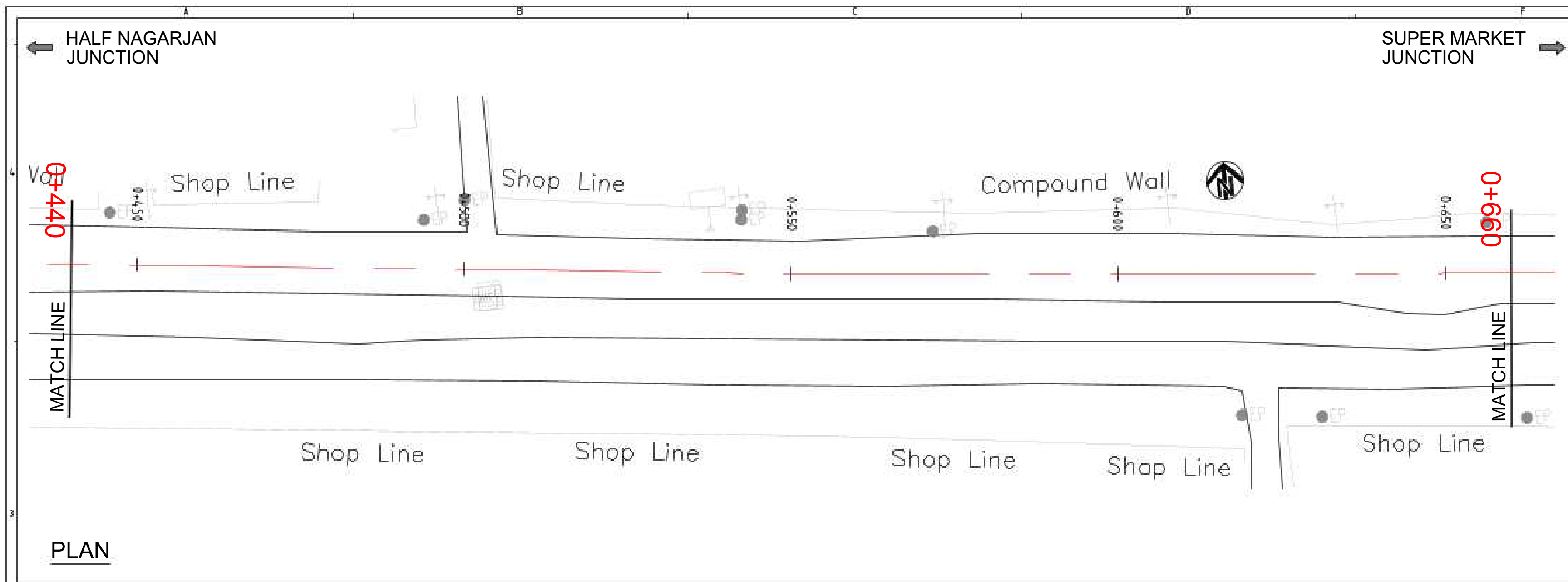
EXISTING PLAN - DM-RD-7
(Chainage 0+440 to 0+721)
(Sheet 2 of 2)

SOURCE: PDMC NAGALAND

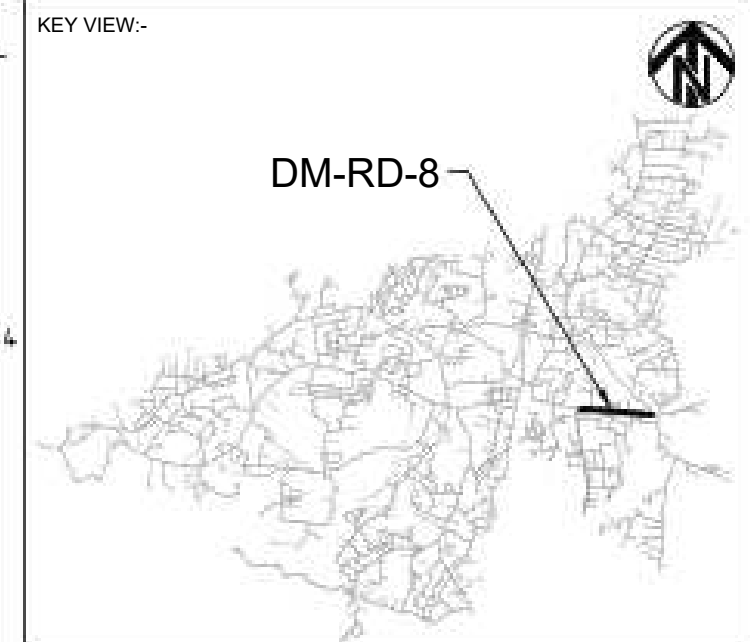
FILE LOCATION: SMEC/NGL/DM-RD-7/EP/024

PROJECT CODE:	SIZE:	REV NO:	DATE:
7061672	A2	R3	DEC-2025

DRAWN BY:	DESIGNED BY:	CHECKED BY:	ISSUED BY:	SCALE:
H.P	N.M	N.K	A.D	1:500



KEY VIEW:-



LEGEND:-

- PROPOSED CENTRAL LINE
- PROPOSED CHAINAGE
- CULVERT
- TELEPHONE POST
- LAMP POST
- ELECTRIC POST
- OVER HEAD TANK
- ELEC. TRANSFORMER
- TREES
- SHRUB
- OFC PILLAR
- KILOMETRE STONE
- EXISTING ROAD
- EXISTING FENCE/COMPOUND WALL
- EXISTING SHEDS, BUILDING
- ELEC. JN. BOX
- SIGN BOARD

MAP NOTE:
1. Project Co-ordination System, UTM Zone 46N, Datum WGS 84.

STATUS: Revised DPR Design Drawings

CLIENT: **URBAN DEVELOPMENT DEPARTMENT, GOVT. OF NAGALAND**

CONSULTANT: **SMEC India Pvt Ltd**
1st Floor, Novus Tower,
West Wing, Plot Number - 18, Sector - 18,
Gurugram - 122015 (Haryana), India

PROJECT TITLE:
**ADB LOAN NO. 54166-001/6045/2022
NAGALAND URBAN INFRASTRUCTURE
DEVELOPMENT PROJECT**

NAME OF TOWN : **DIMAPUR**

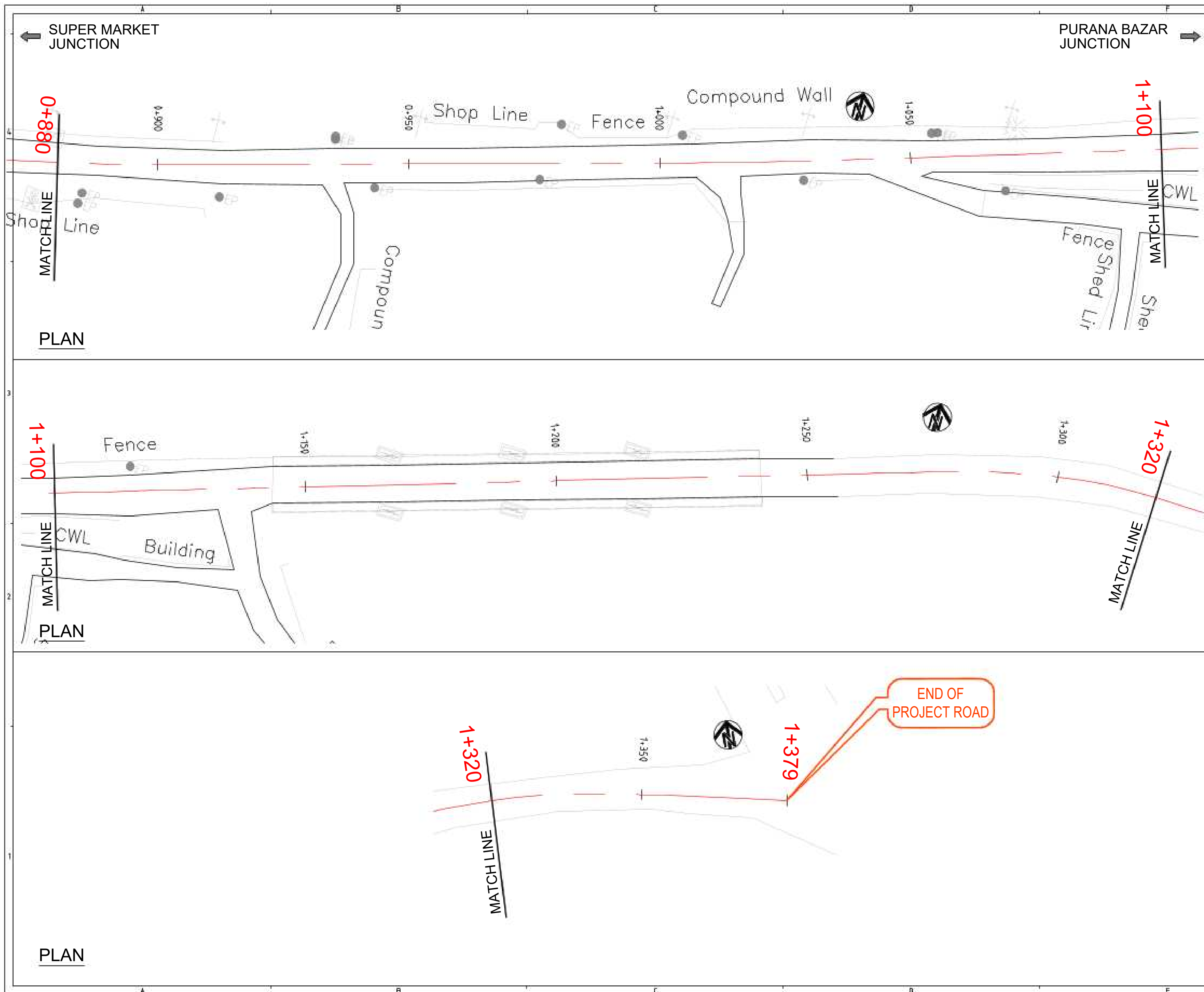
DRAWING TITLE:
**EXISTING PLAN - DM-RD-8
(Chainage 0+440 to 0+880)
(Sheet 2 of 3)**

SOURCE: **PDMC NAGALAND**

FILE LOCATION: **SMEC/NGL/DM-RD-8/EP/026**

PROJECT CODE: **7061672** SIZE: **A2** REV NO: **R3** DATE: **DEC-2025**

DRAWN BY: **H.P** DESIGNED BY: **N.M** CHECKED BY: **N.K** ISSUED BY: **A.D** SCALE: **1:500**



KEY VIEW:-

LEGEND:-

- PROPOSED CENTRAL LINE
- PROPOSED CHAINAGE
- CULVERT
- TELEPHONE POST
- LAMP POST
- ELECTRIC POST
- OVER HEAD TANK
- ELEC. TRANSFORMER
- TREES
- SHRUB
- OFC PILLAR
- KILOMETRE STONE
- EXISTING ROAD
- EXISTING FENCE/COMPOUND WALL
- EXISTING SHEDS, BUILDING

MAP NOTE:

1. Project Co-ordination System, UTM Zone 46N, Datum WGS 84.

STATUS: Revised DPR Design Drawings

CLIENT:

URBAN DEVELOPMENT DEPARTMENT, GOVT. OF NAGALAND

CONSULTANT:

SMEC India Pvt Ltd
1st Floor, Novus Tower,
West Wing, Plot Number - 18, Sector - 18,
Gurugram - 122015 (Haryana), India

PROJECT TITLE:

ADB LOAN NO. 54166-001/6045/2022
NAGALAND URBAN INFRASTRUCTURE
DEVELOPMENT PROJECT

NAME OF TOWN :

DIMAPUR

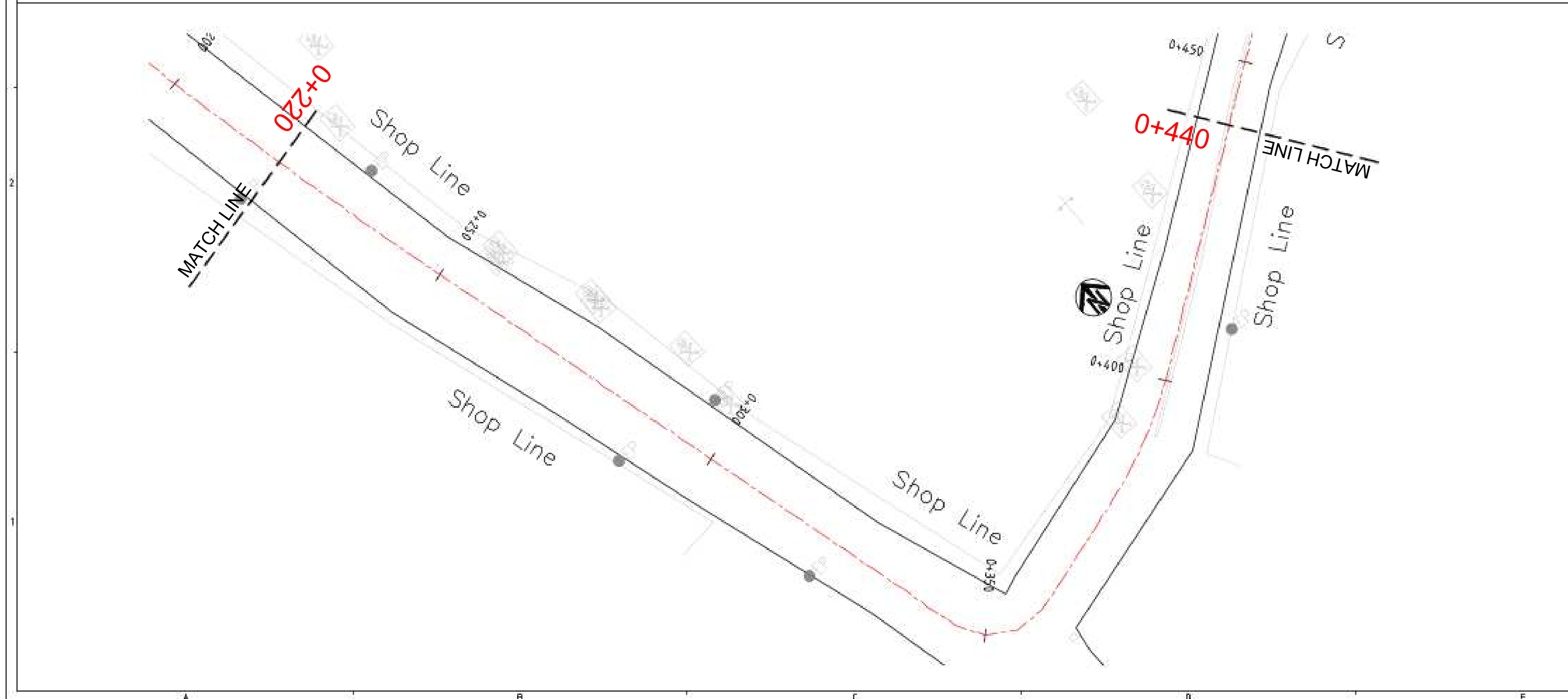
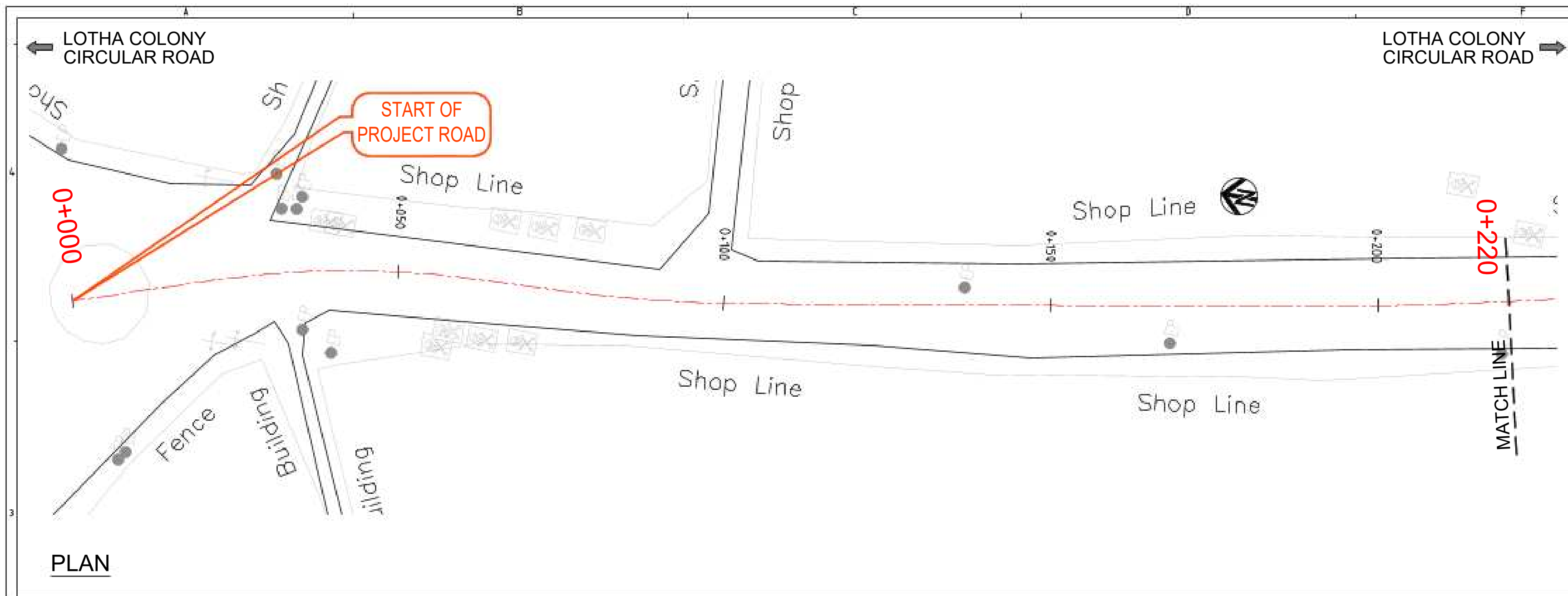
DRAWING TITLE:

EXISTING PLAN - DM-RD-8
(Chainage 0+880 to 1+379)
(Sheet 3 of 3)

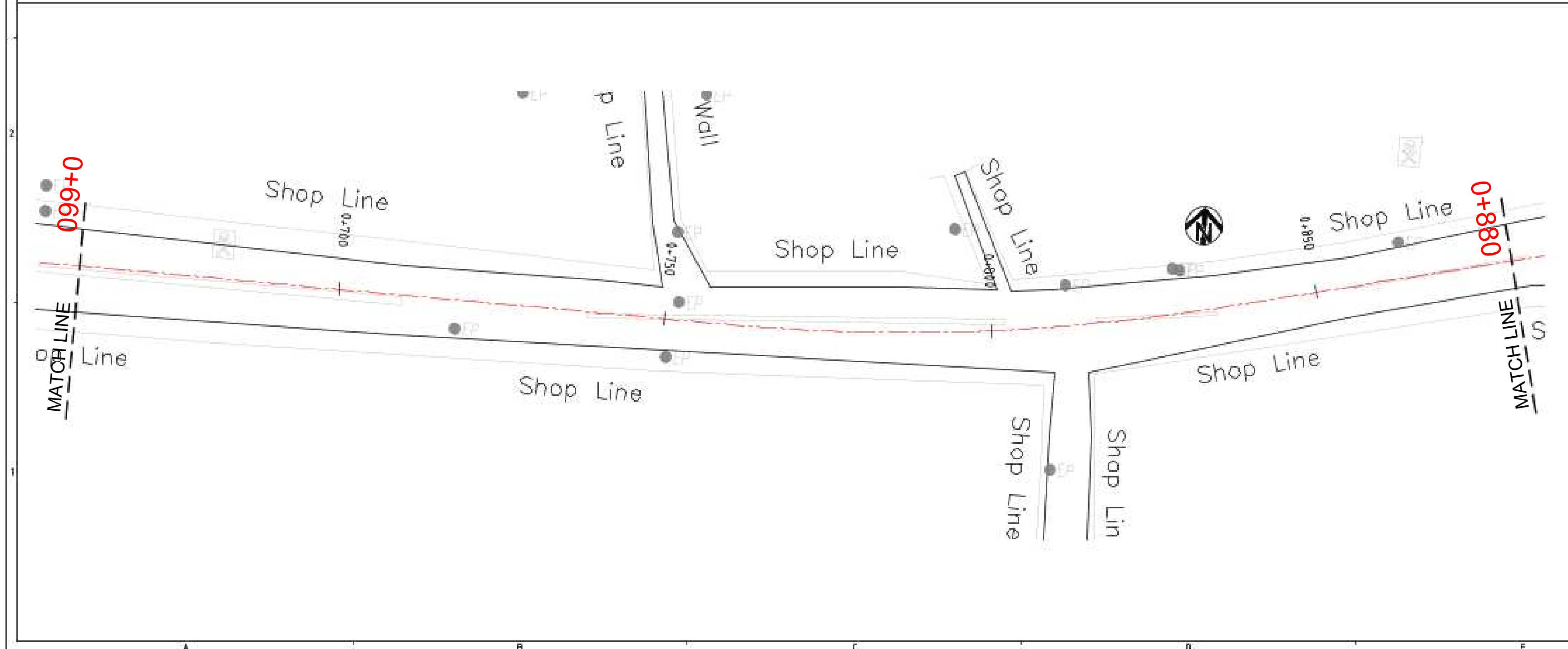
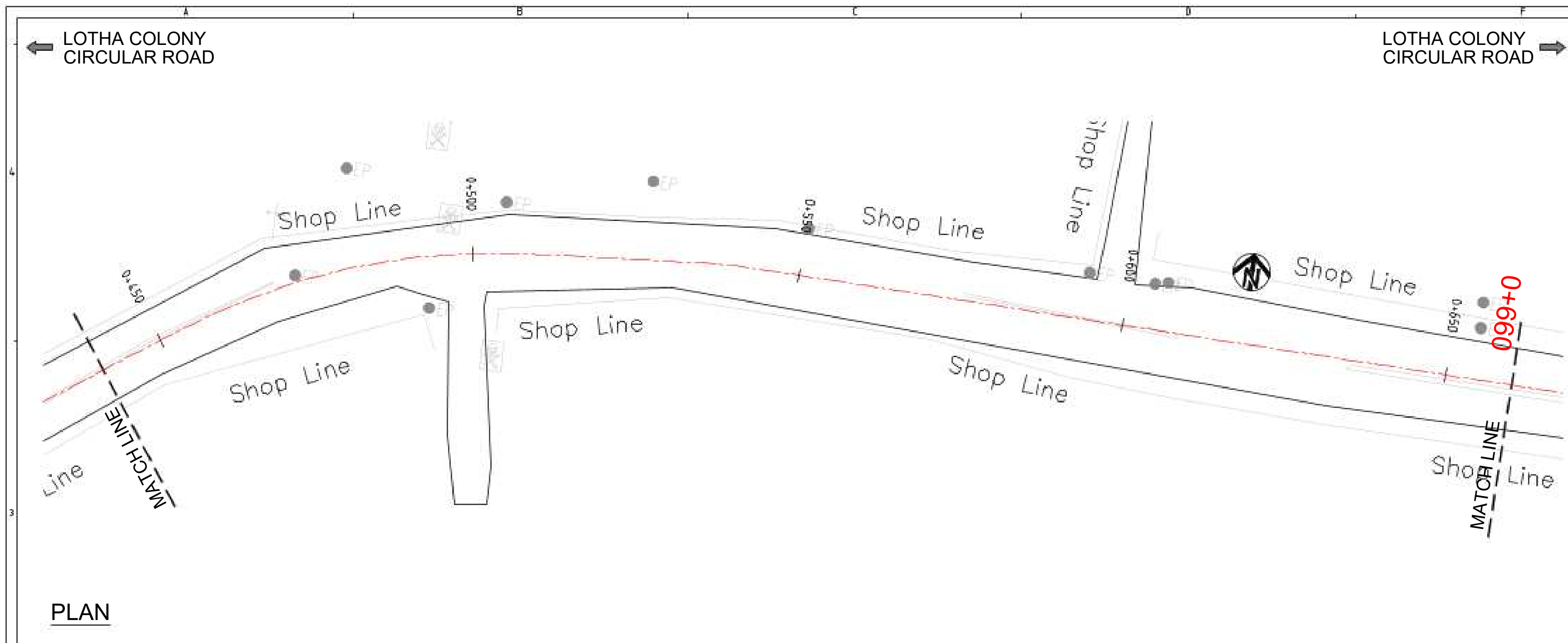
SOURCE: PDMC NAGALAND

FILE LOCATION: SMEC/NGL/DM-RD-8/EP/027

PROJECT CODE:	7061672	SIZE:	A2	REV NO:	R3	DATE:	DEC-2025
DRAWN BY:	DESIGNED BY:	CHECKED BY:	ISSUED BY:	SCALE:			
H.P	N.M	N.K	A.D	1:500			



KEY VIEW:-			
DM-RD-9_1			
LEGEND:-			
<div>PROPOSED CENTRAL LINE</div> <div>PROPOSED CHAINAGE</div> <div>CULVERT</div> <div>TELEPHONE POST</div> <div>LAMP POST</div> <div>ELECTRIC POST</div> <div>OVER HEAD TANK</div> <div>ELEC TRANSFORMER</div> <div>TREES</div> <div>SHRUB</div> <div>OFC PILLAR</div> <div>KILOMETRE STONE</div> <div>EXISTING ROAD</div> <div>EXISTING FENCE/COMPOUND WALL</div> <div>EXISTING SHEDS, BUILDING</div> <div>ELEC JN BOX</div> <div>SIGN BOARD</div>			
MAP NOTE:			
1. Project Co-ordination System, UTM Zone 46N, Datum WGS 84.			
STATUS: Revised DPR Design Drawings			
CLIENT:			
<div>URBAN DEVELOPMENT DEPARTMENT, GOVT. OF NAGALAND</div>			
CONSULTANT:			
<div>SMEC India Pvt Ltd</div> <div>1st Floor, Novus Tower, West Wing, Plot Number - 18, Sector - 18, Gurugram - 122015 (Haryana), India</div>			
PROJECT TITLE:			
ADB LOAN NO. 54166-001/6045/2022 NAGALAND URBAN INFRASTRUCTURE DEVELOPMENT PROJECT			
NAME OF TOWN :			
DIMAPUR			
DRAWING TITLE:			
EXISTING PLAN - DM-RD-9_1 (Chainage 0+000 to 0+440) (Sheet 1 of 4)			
SOURCE:			
PDMC NAGALAND			
FILE LOCATION:			
SMEC/NGL/DM-RD-9_1/EP/028			
PROJECT CODE:	7061672	SIZE:	A2
DESIGNED BY:	N.M	CHECKED BY:	N.K
ISSUED BY:	A.D	SCALE:	1:500



KEY VIEW:-

DM-RD-9_1

LEGEND:-

- PROPOSED CENTRAL LINE
- PROPOSED CHAINAGE
- CULVERT
- TELEPHONE POST
- LAMP POST
- ELECTRIC POST
- OVER HEAD TANK
- ELEC. TRANSFORMER
- TREES
- SHRUB
- OFC PILLAR
- KILOMETRE STONE
- EXISTING ROAD
- EXISTING FENCE/COMPOUND WALL
- EXISTING SHEDS, BUILDING
- ELEC. JN. BOX
- SIGN BOARD

MAP NOTE:

1. Project Co-ordination System, UTM Zone 46N, Datum WGS 84.

STATUS: Revised DPR Design Drawings

CLIENT:

URBAN DEVELOPMENT DEPARTMENT, GOVT. OF NAGALAND

CONSULTANT:

SMEC India Pvt Ltd
1st Floor, Novus Tower,
West Wing, Plot Number - 18, Sector - 18,
Gurugram - 122015 (Haryana), India

PROJECT TITLE:

**ADB LOAN NO. 54166-001/6045/2022
NAGALAND URBAN INFRASTRUCTURE
DEVELOPMENT PROJECT**

NAME OF TOWN :

DIMAPUR

DRAWING TITLE:

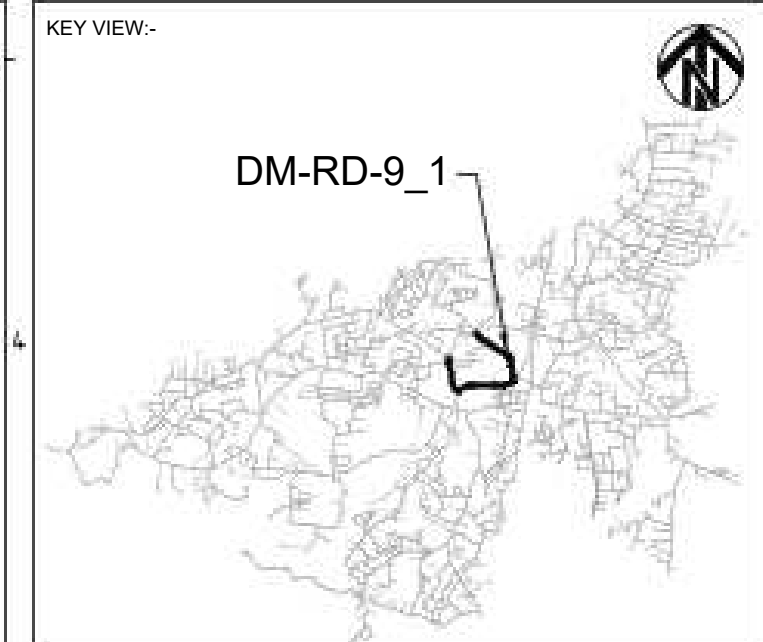
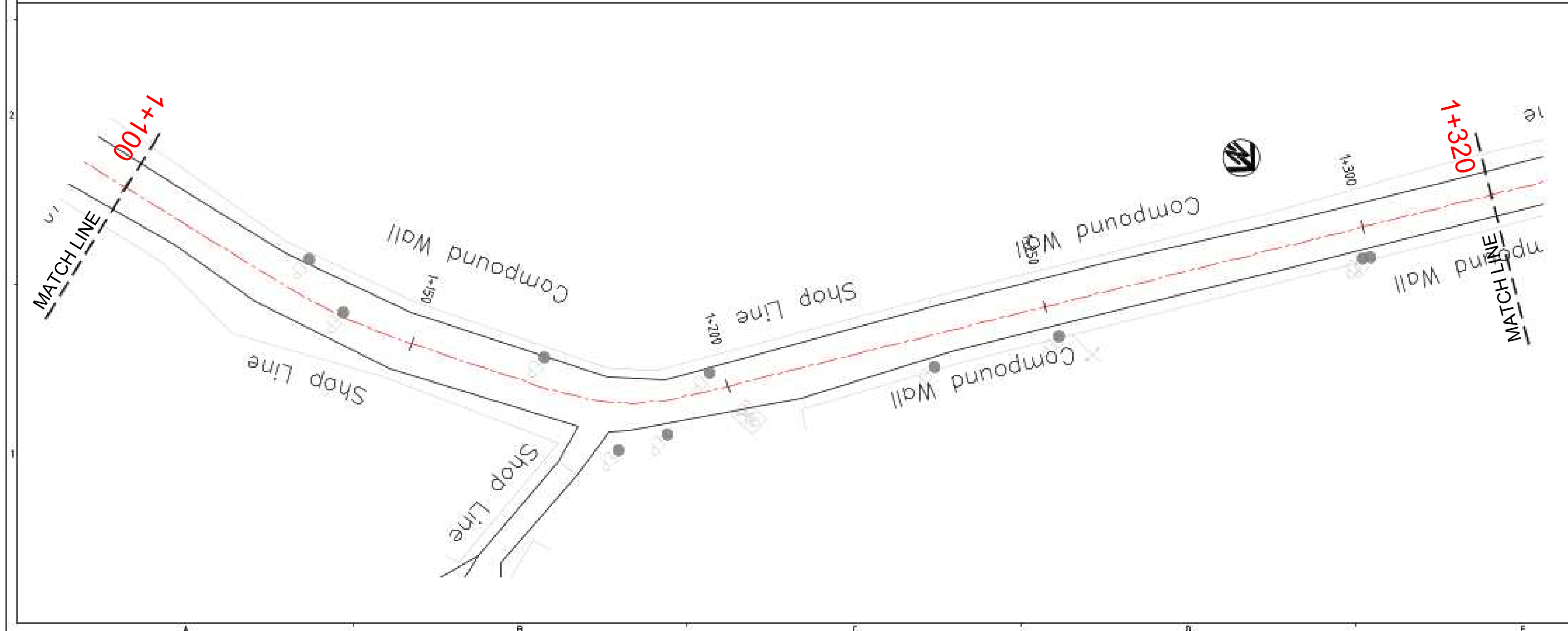
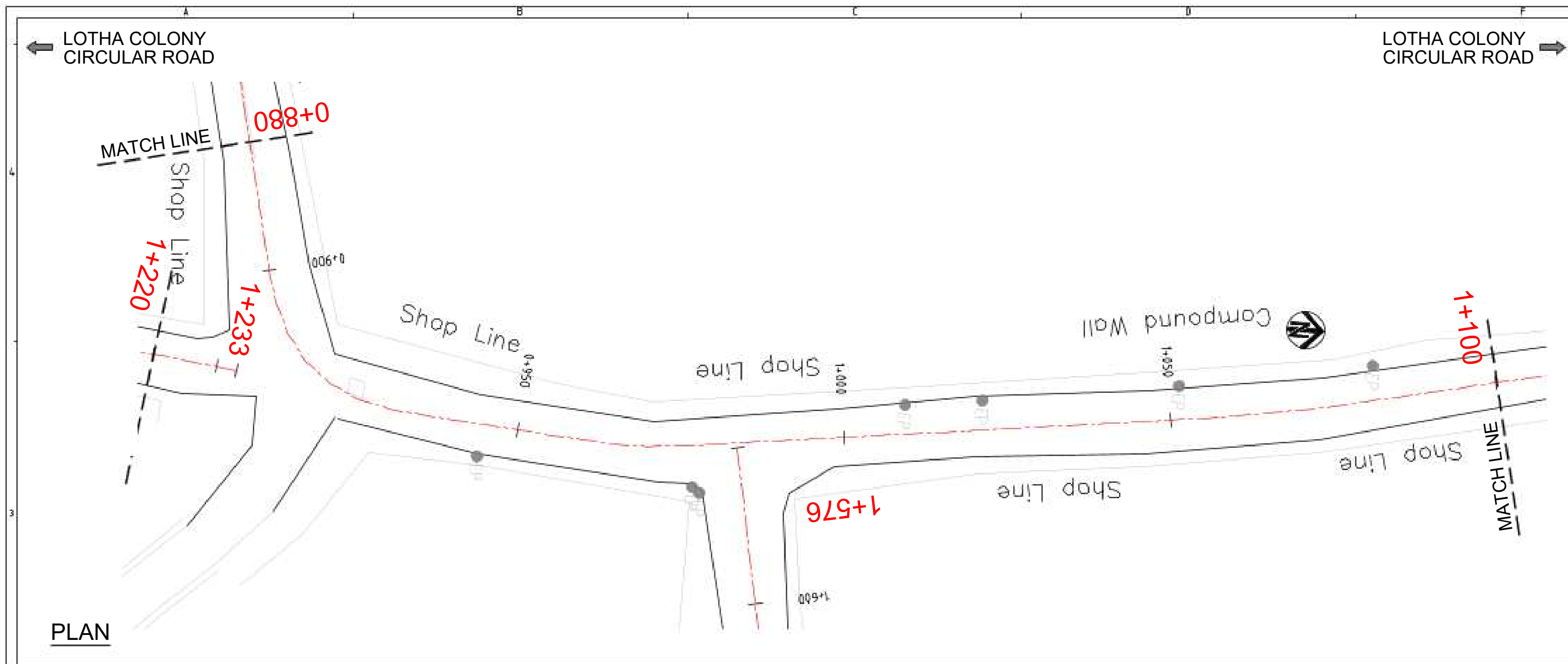
**EXISTING PLAN - DM-RD-9_1
(Chainage 0+440 to 0+880)
(Sheet 2 of 4)**

SOURCE: PDMC NAGALAND

FILE LOCATION: SMEC/NGL/DM-RD-9_1/EP/029

PROJECT CODE:	SIZE:	REV NO:	DATE:
7061672	A2	R3	DEC-2025

DRAWN BY:	DESIGNED BY:	CHECKED BY:	ISSUED BY:	SCALE:
H.P	N.M	N.K	A.D	1:500



LEGEND:-

PROPOSED CENTRAL LINE	PROPOSED CHAINAGE
CULVERT	TELEPHONE POST
LAMP POST	ELECTRIC POST
OVER HEAD TANK	ELEC. TRANSFORMER
TREES	SHRUB
OFC PILLAR	KILOMETRE STONE
EXISTING ROAD	EXISTING FENCE/COMPOUND WALL
EXISTING SHEDS, BUILDING	ELEC. J.N. BOX
SIGN BOARD	

MAP NOTE:

1. Project Co-ordination System, UTM Zone 46N, Datum WGS 84.

STATUS: Revised DPR Design Drawings

CLIENT:

 **URBAN DEVELOPMENT DEPARTMENT, GOVT. OF NAGALAND**

CONSULTANT:

 **SMEC India Pvt Ltd**
1st Floor, Novus Tower,
West Wing, Plot Number - 18, Sector - 18,
Gurugram - 122015 (Haryana), India

PROJECT TITLE:

ADB LOAN NO. 54166-001/6045/2022
NAGALAND URBAN INFRASTRUCTURE
DEVELOPMENT PROJECT

NAME OF TOWN :

DIMAPUR

DRAWING TITLE:

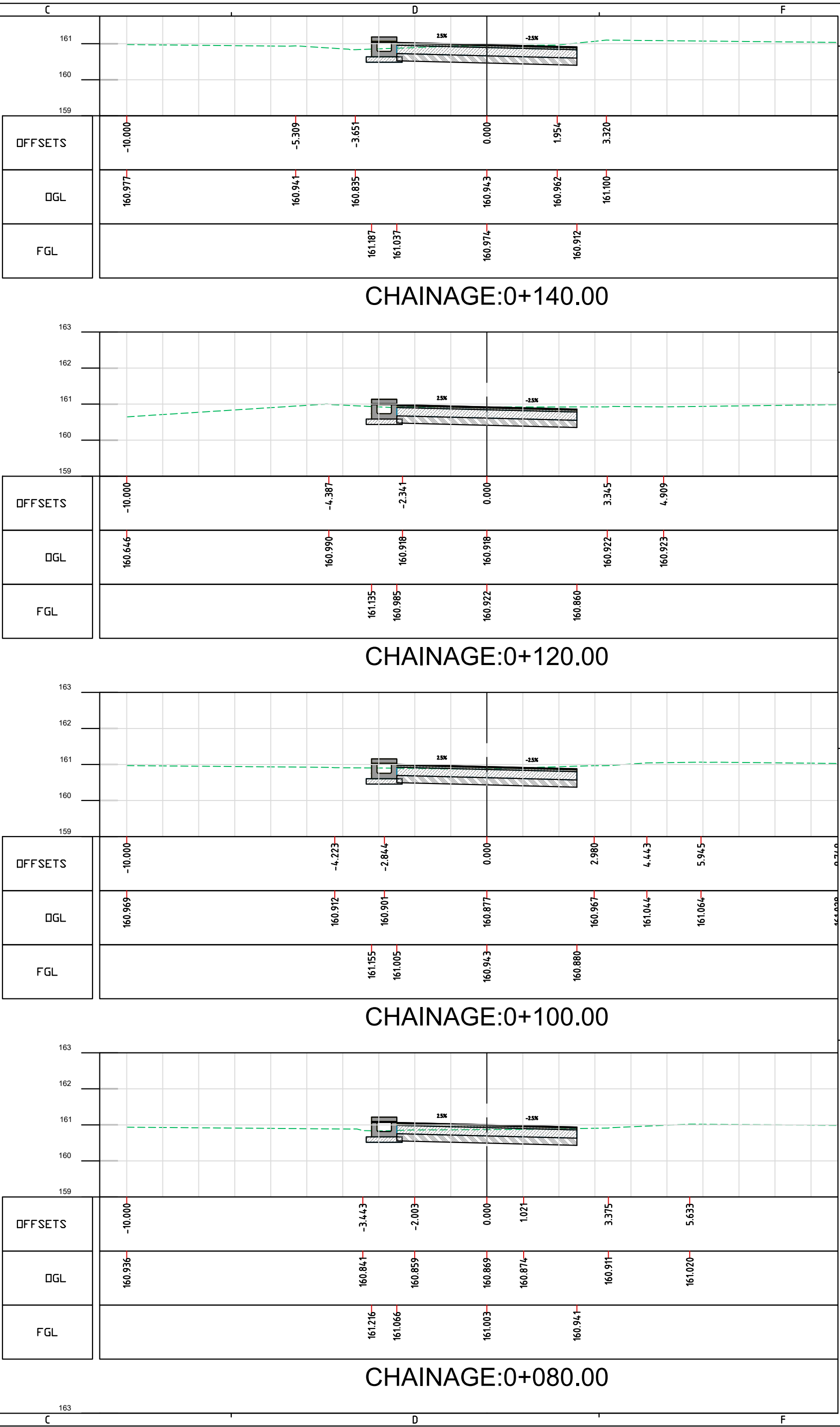

EXISTING PLAN - DM-RD-9_1
(Chainage 0+880 to 1+320)
(Sheet 3 of 4)

SOURCE: PDMC NAGALAND

FILE LOCATION: SMEC/NGL/DM-RD-9_1/EP/030

PROJECT CODE:	7061672	SIZE:	A2	REV NO:	R3	DATE:	DEC-2025
DRAWN BY	DESIGNED BY	CHECKED BY	ISSUED BY	SCALE:			
H.P	N.M	N.K	A.D	1:500			

DCS



KEY VIEW:-



LEGEND:-

MAP NOTE:
1. Project Co-ordination System, UTM Zone 46N, Datum WGS 84.

STATUS: Submission

CLIENT:



**URBAN DEVELOPMENT
DEPARTMENT,
GOVT. OF NAGALAND**

CONSULTANT:



SMEC India Pvt Ltd
1st Floor, Novus Tower,
West Wing, Plot Number - 18, Sector - 18,
Gurugram - 122015 (Haryana), India

PROJECT TITLE:

**ADB LOAN NO. 54166-001/6045/2022
NAGALAND URBAN INFRASTRUCTURE
DEVELOPMENT PROJECT**

NAME OF TOWN :

DIMAPUR

DRAWING TITLE:

**DETAILED CROSS SECTION
(DM-RD-1_0+000 TO 0+140)**

SOURCE:

PDMC NAGALAND

FILE LOCATION:

SMEC/NGL/DM-RD-1/DCS/001

PROJECT CODE:

7061672

SIZE:

A2

REV NO:

R3

DATE:

DEC-2025

DRAWN BY

DESIGNED BY

CHECKED BY

ISSUED BY

SCALE:

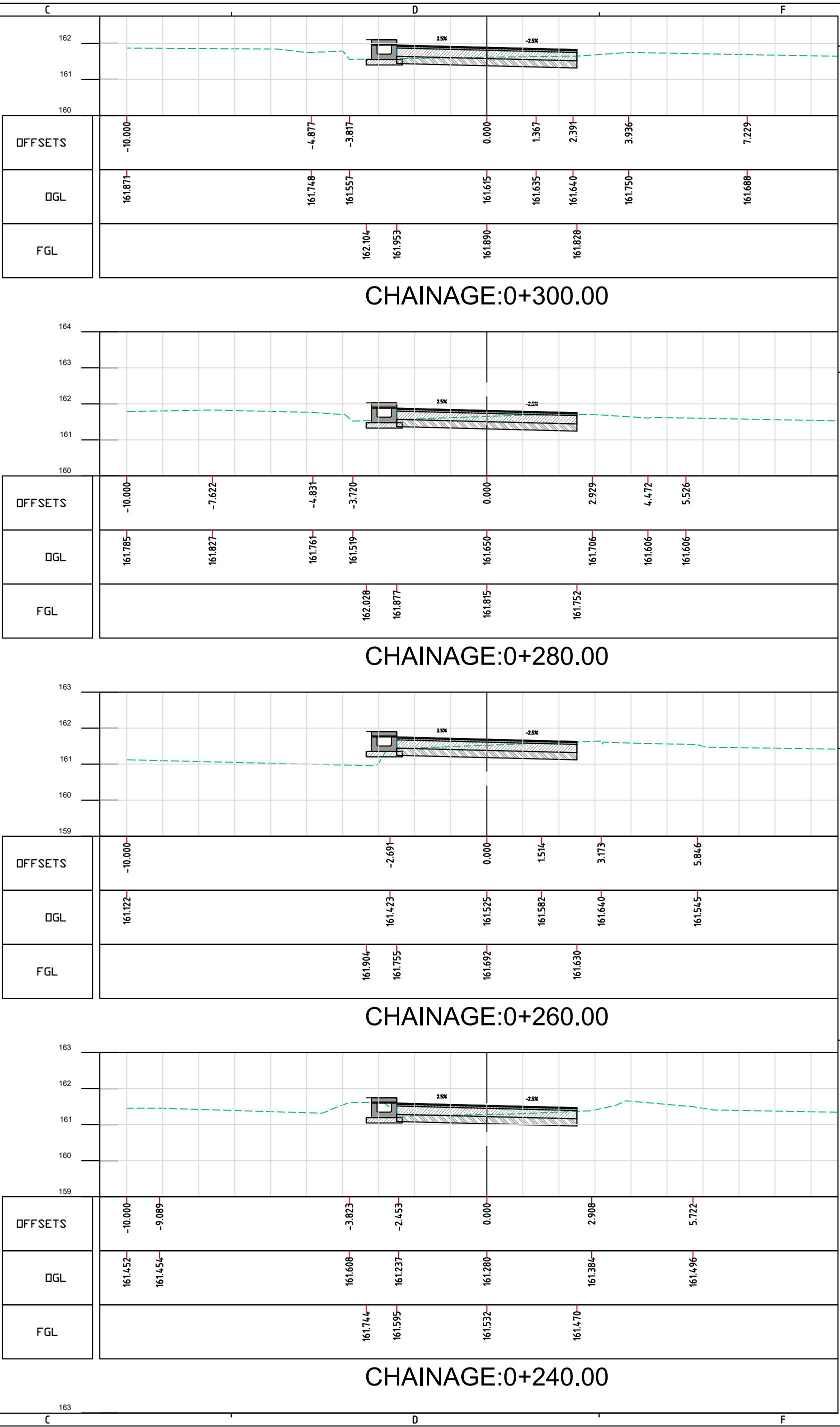
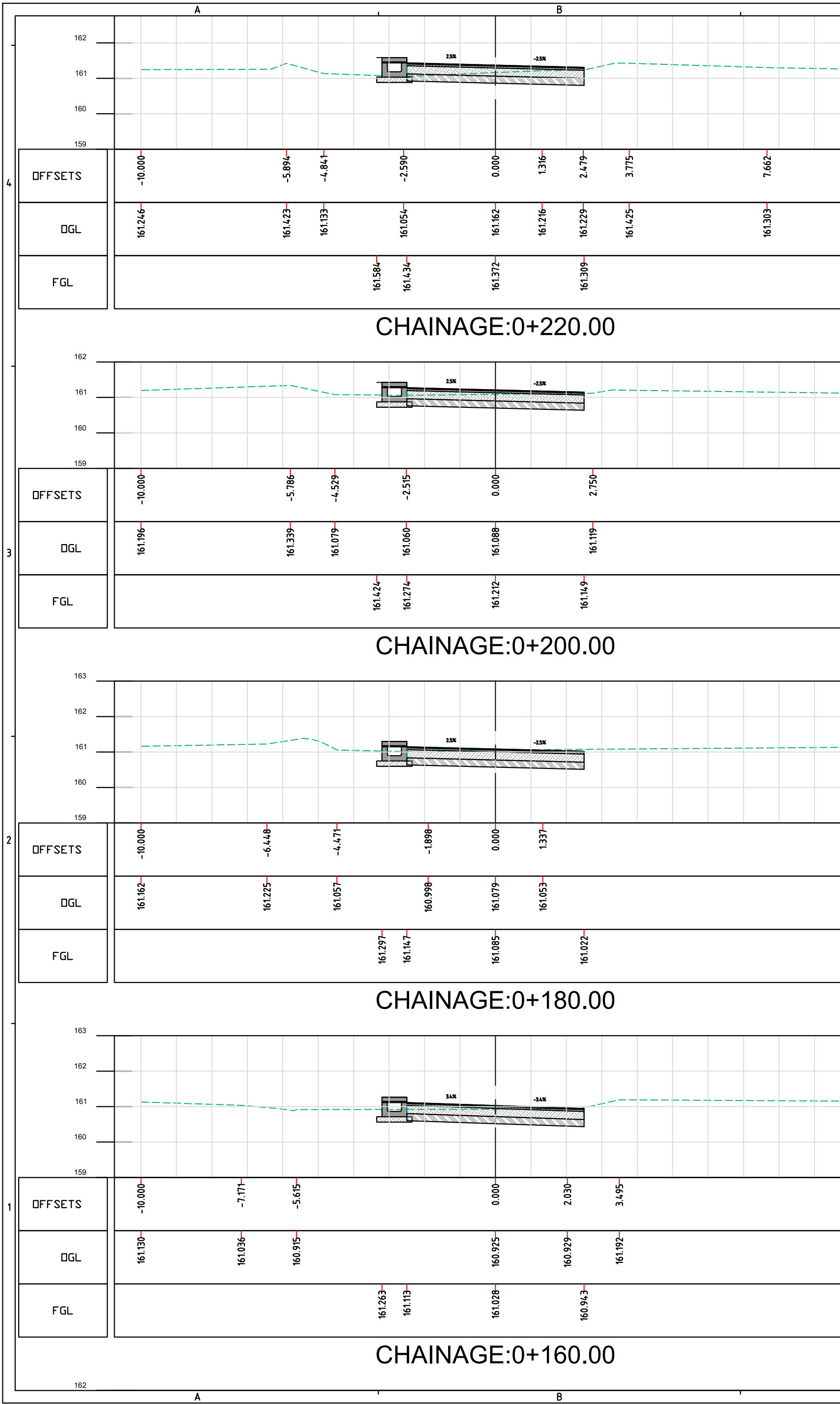
H.P

N.M

N.K

A.D

1:100



KEY VIEW:-

LEGEND:-

MAP NOTE:
1. Project Co-ordination System, UTM Zone 46N, Datum WGS 84.

STATUS: Submission

URBAN DEVELOPMENT
DEPARTMENT,
GOVT. OF NAGALAND

CONSULTANT:

SMEC India Pvt Ltd
1st Floor, Novus Tower,
West Wing, Plot Number - 18, Sector - 18,
Gurugram - 122015 (Haryana), India

PROJECT TITLE:
ADB LOAN NO. 54166-001/6045/2022
NAGALAND URBAN INFRASTRUCTURE
DEVELOPMENT PROJECT

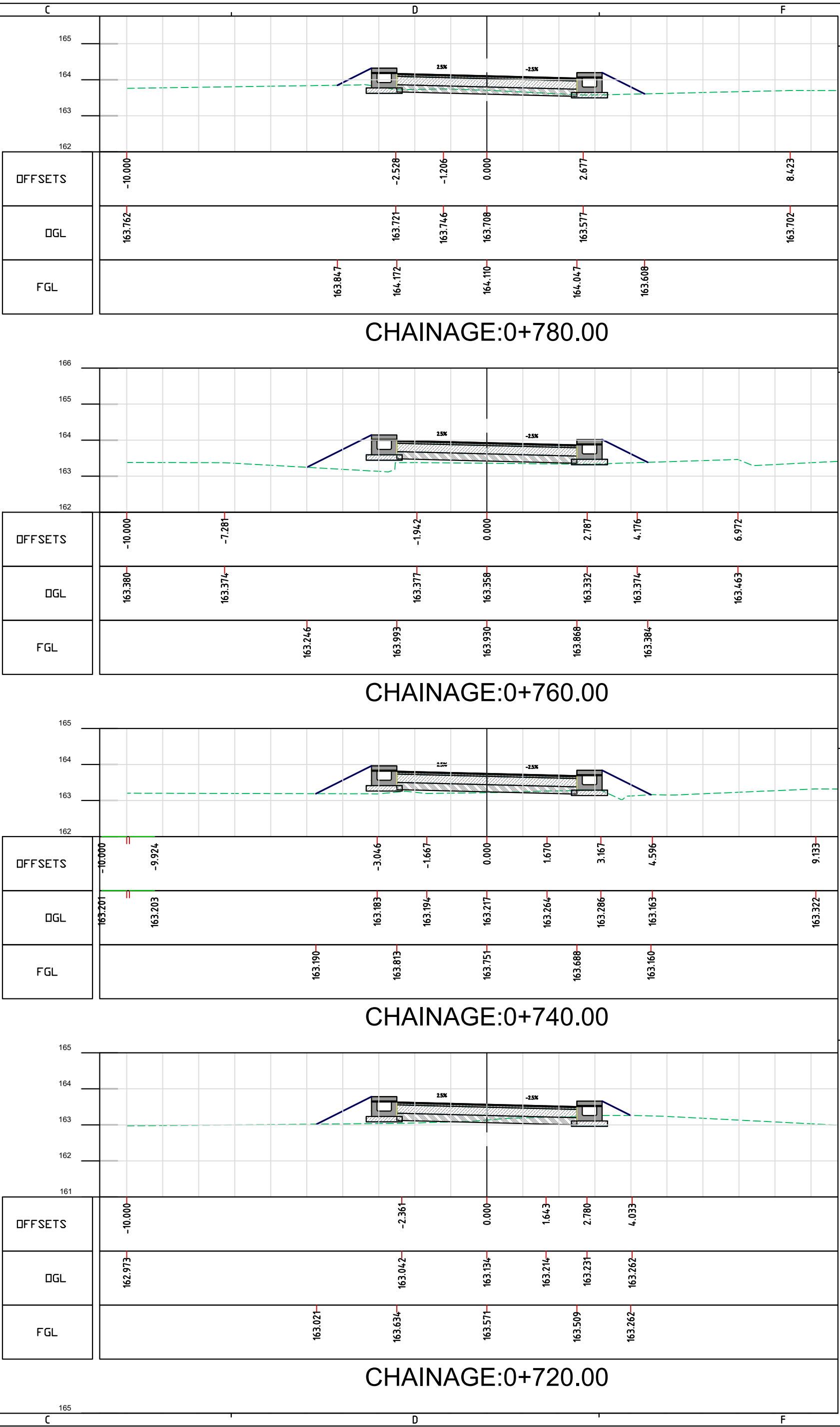
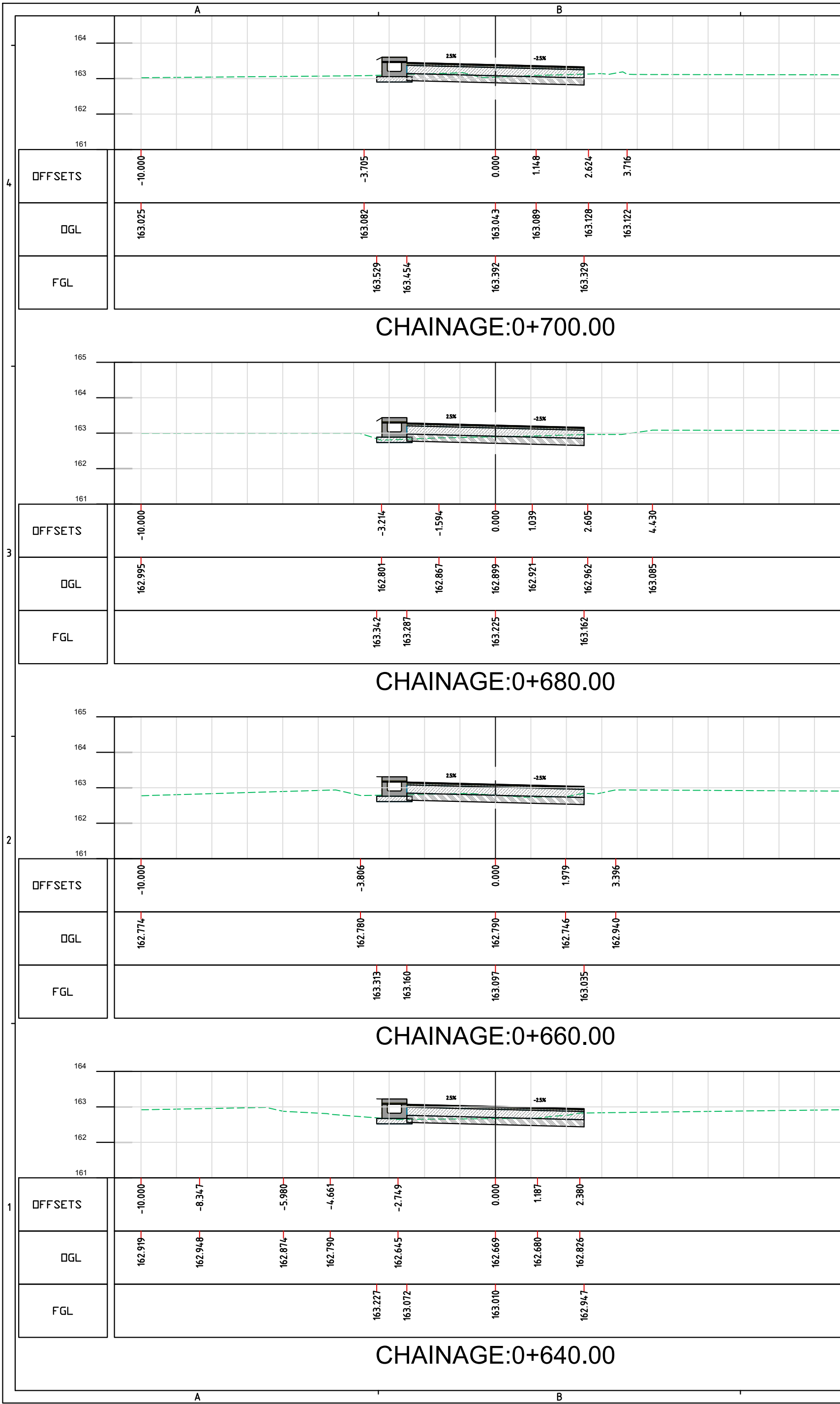
NAME OF TOWN :
DIMAPUR

DRAWING TITLE:
DETAILED CROSS SECTION
(DM-RD-1_0+160 TO 0+300)

SOURCE: PDMC NAGALAND

FILE LOCATION: SMEC/NGL/DM-RD-1/DCS/002

PROJECT CODE:	7061672	SIZE:	A2	REV NO:	R3	DATE:	DEC-2025
DRAWN BY	DESIGNED BY	CHECKED BY	ISSUED BY	SCALE: 1:100			
H.P	N.M	N.K	A.D				





KEY VIEW:-

LEGEND:-

MAP NOTE:
1. Project Co-ordination System, UTM Zone 46N, Datum WGS 84.

STATUS: Submission

CLIENT:  **URBAN DEVELOPMENT DEPARTMENT, GOVT. OF NAGALAND**

CONSULTANT:  **SMEC India Pvt Ltd**
1st Floor, Novus Tower,
West Wing, Plot Number - 18, Sector - 18,
Gurugram - 122015 (Haryana), India

PROJECT TITLE:
**ADB LOAN NO. 54166-001/6045/2022
NAGALAND URBAN INFRASTRUCTURE
DEVELOPMENT PROJECT**

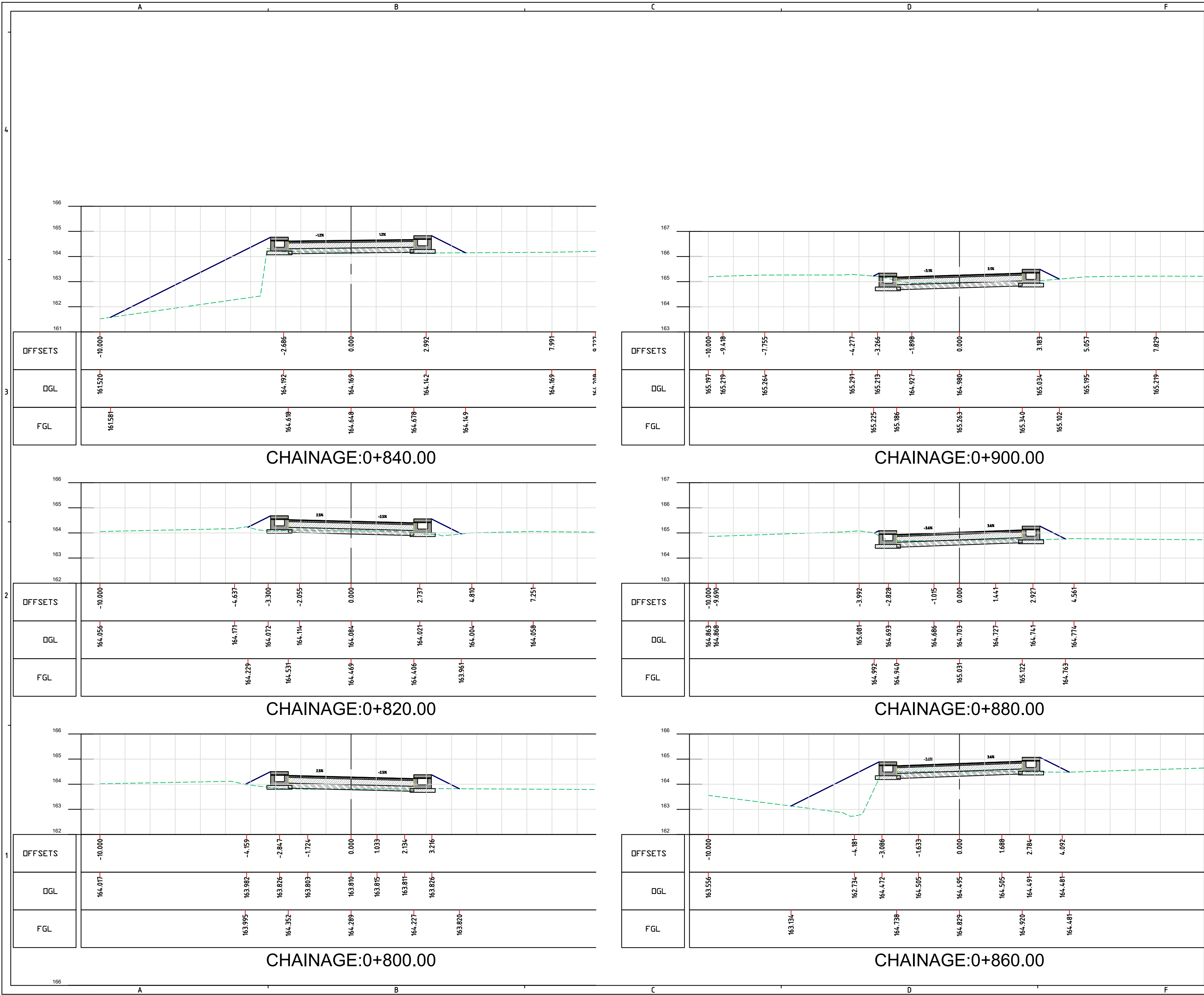
NAME OF TOWN :
DIMAPUR

DRAWING TITLE:
**DETAILED CROSS SECTION
(DM-RD-1_0+640 TO 0+780)**

SOURCE: **PDMC NAGALAND**

FILE LOCATION: **SMEC/NGL/DM-RD-1/DCS/005**

PROJECT CODE:	7061672	SIZE:	A2	REV NO:	R3	DATE:	DEC-2025
DRAWN BY	DESIGNED BY	CHECKED BY	ISSUED BY	SCALE: 1:100			
H.P	N.M	N.K	A.D				



KEY VIEW:-

LEGEND:-

MAP NOTE:
1. Project Co-ordination System, UTM Zone 46N, Datum WGS 84.

STATUS: Submission

CLIENT:
 URBAN DEVELOPMENT DEPARTMENT, GOVT. OF NAGALAND

CONSULTANT:
 SMC India Pvt Ltd
1st Floor, Novus Tower,
West Wing, Plot Number - 18, Sector - 18,
Gurugram - 122015 (Haryana), India

PROJECT TITLE:
ADB LOAN NO. 54166-001/6045/2022
NAGALAND URBAN INFRASTRUCTURE
DEVELOPMENT PROJECT

NAME OF TOWN :
DIMAPUR

DRAWING TITLE:
DETAILED CROSS SECTION
(DM-RD-1_0+800 TO 0+900)

SOURCE: PDMC NAGALAND

FILE LOCATION: SMEC/NGL/DM-RD-1/DCS/006

PROJECT CODE: 7061672

SIZE: A2

REV NO: R3

DATE: DEC-2025

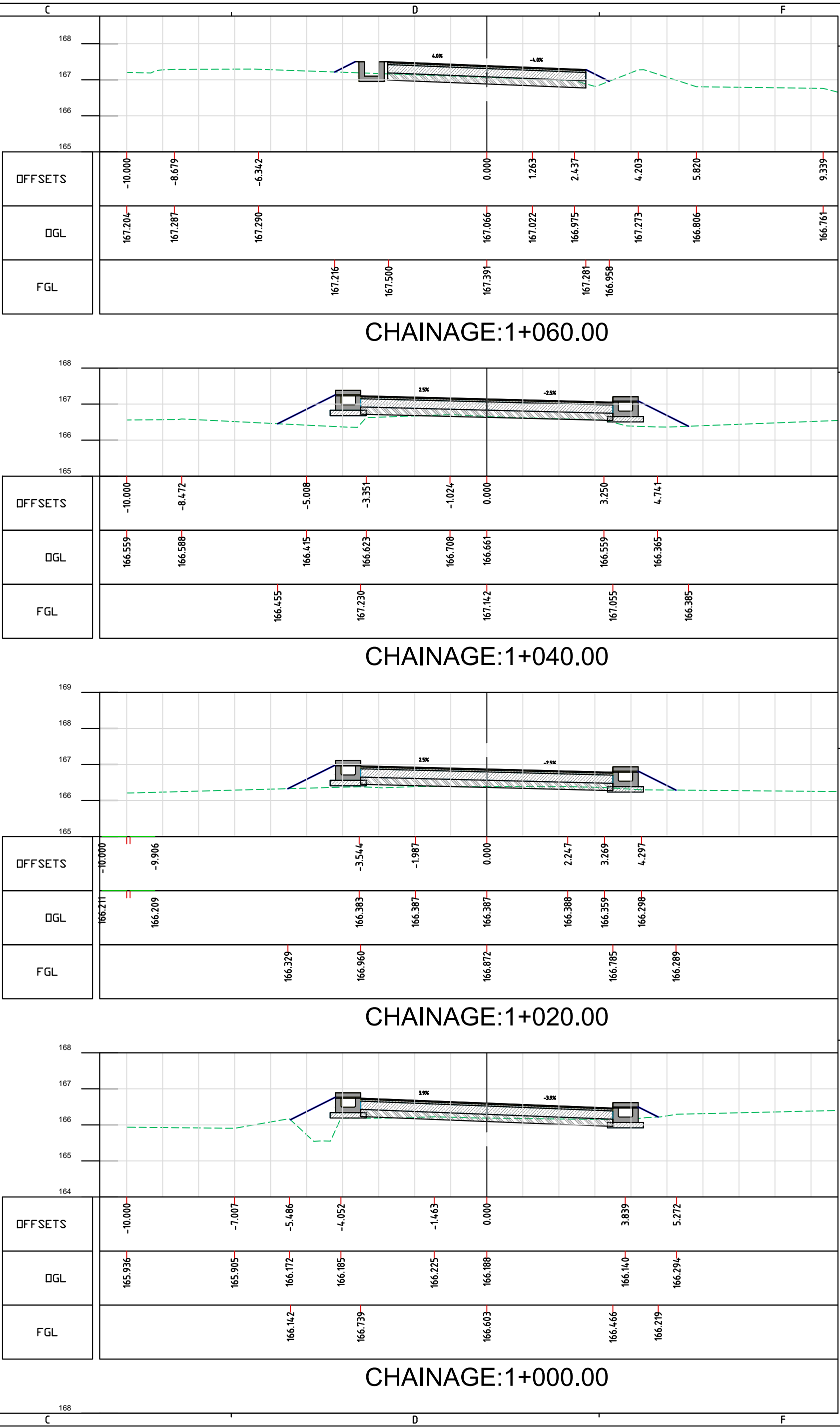
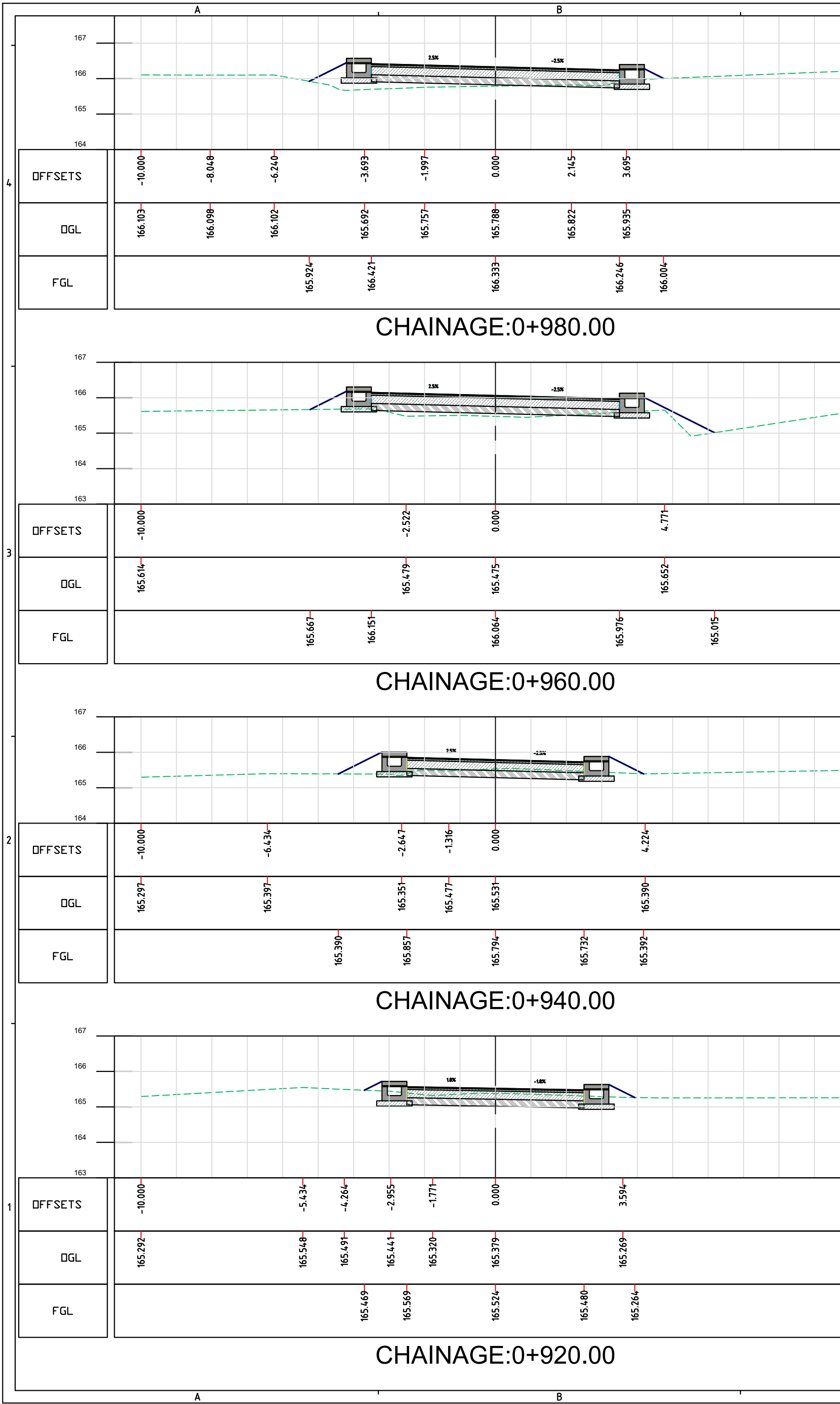
DRAWN BY: H.P

DESIGNED BY: N.M

CHECKED BY: N.K

ISSUED BY: A.D

SCALE: 1:100



KEY VIEW:-



LEGEND:-

MAP NOTE:
1. Project Co-ordination System, UTM Zone 46N, Datum WGS 84.

STATUS: Submission

CLIENT:



URBAN DEVELOPMENT
DEPARTMENT,
GOVT. OF NAGALAND

CONSULTANT:



SMEC India Pvt Ltd
1st Floor, Novus Tower,
West Wing, Plot Number - 18, Sector - 18,
Gurugram - 122015 (Haryana), India

PROJECT TITLE:

ADB LOAN NO. 54166-001/6045/2022
NAGALAND URBAN INFRASTRUCTURE
DEVELOPMENT PROJECT

NAME OF TOWN :

DIMAPUR

DRAWING TITLE:

DETAILED CROSS SECTION
(DM-RD-1_0+920 TO 1+060)

SOURCE:

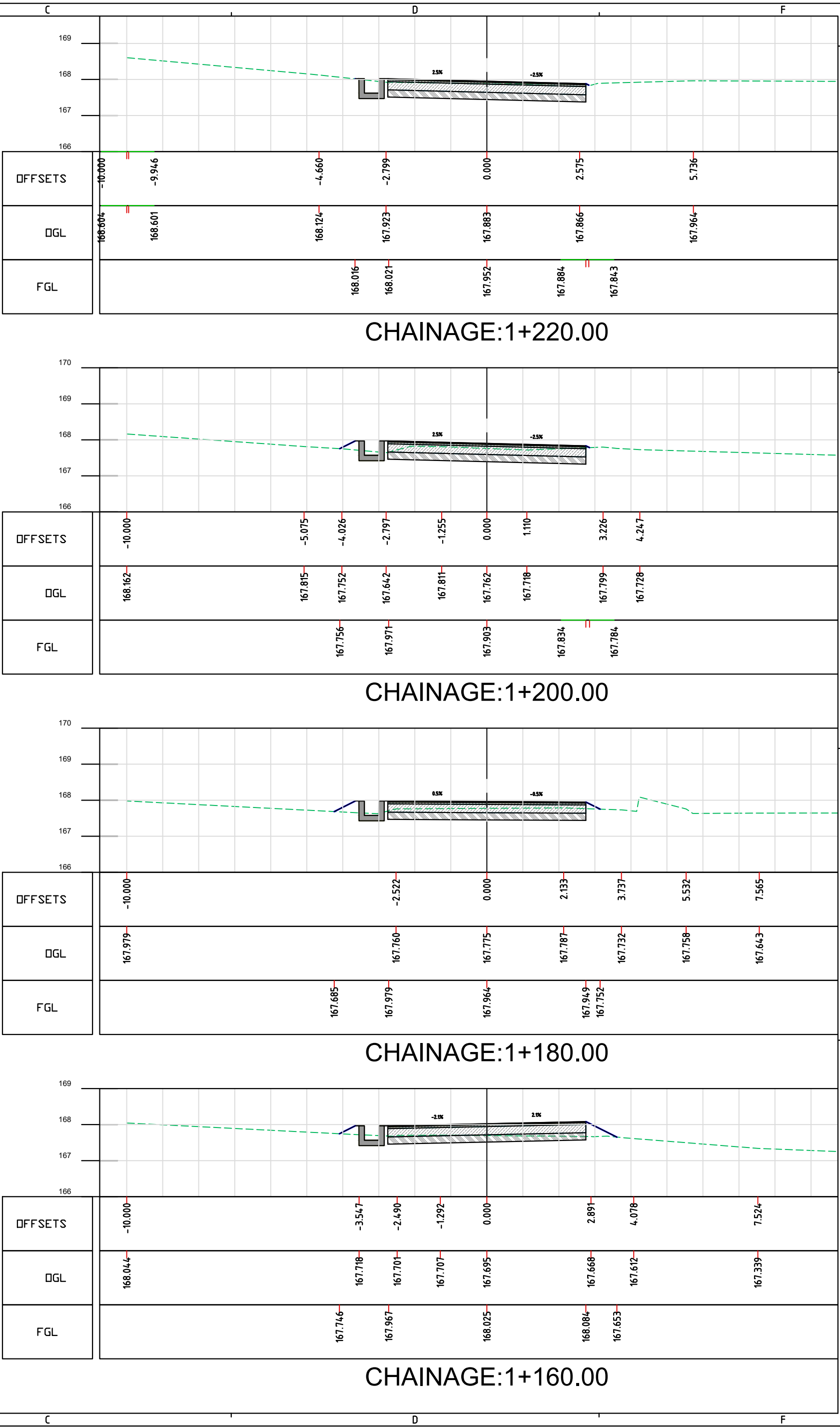
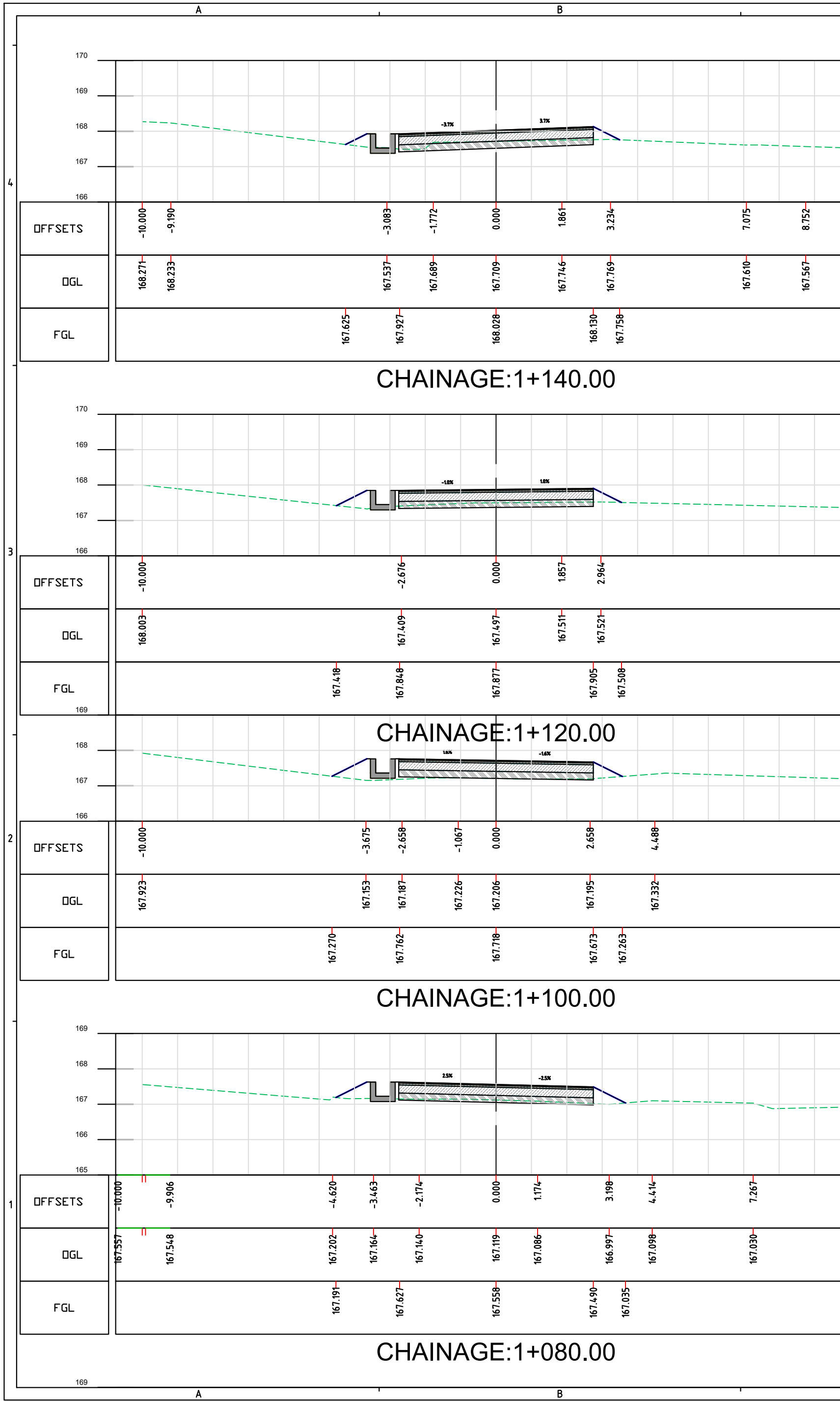
PDMC NAGALAND

FILE LOCATION:

SMEC/NGL/DM-RD-1/DCS/007

PROJECT CODE: 7061672 SIZE: A2 REV NO: R3 DATE: DEC-2025

DRAWN BY	DESIGNED BY	CHECKED BY	ISSUED BY	SCALE:
H.P	N.M	N.K	A.D	1:100



KEY VIEW:-

LEGEND:-

MAP NOTE:
1. Project Co-ordination System, UTM Zone 46N, Datum WGS 84.

STATUS: Submission

**URBAN DEVELOPMENT
DEPARTMENT,
GOVT. OF NAGALAND**

SMEC India Pvt Ltd
1st Floor, Novus Tower,
West Wing, Plot Number - 18, Sector - 18,
Gurugram - 122015 (Haryana), India

PROJECT TITLE:
**ADB LOAN NO. 54166-001/6045/2022
NAGALAND URBAN INFRASTRUCTURE
DEVELOPMENT PROJECT**

NAME OF TOWN :
DIMAPUR

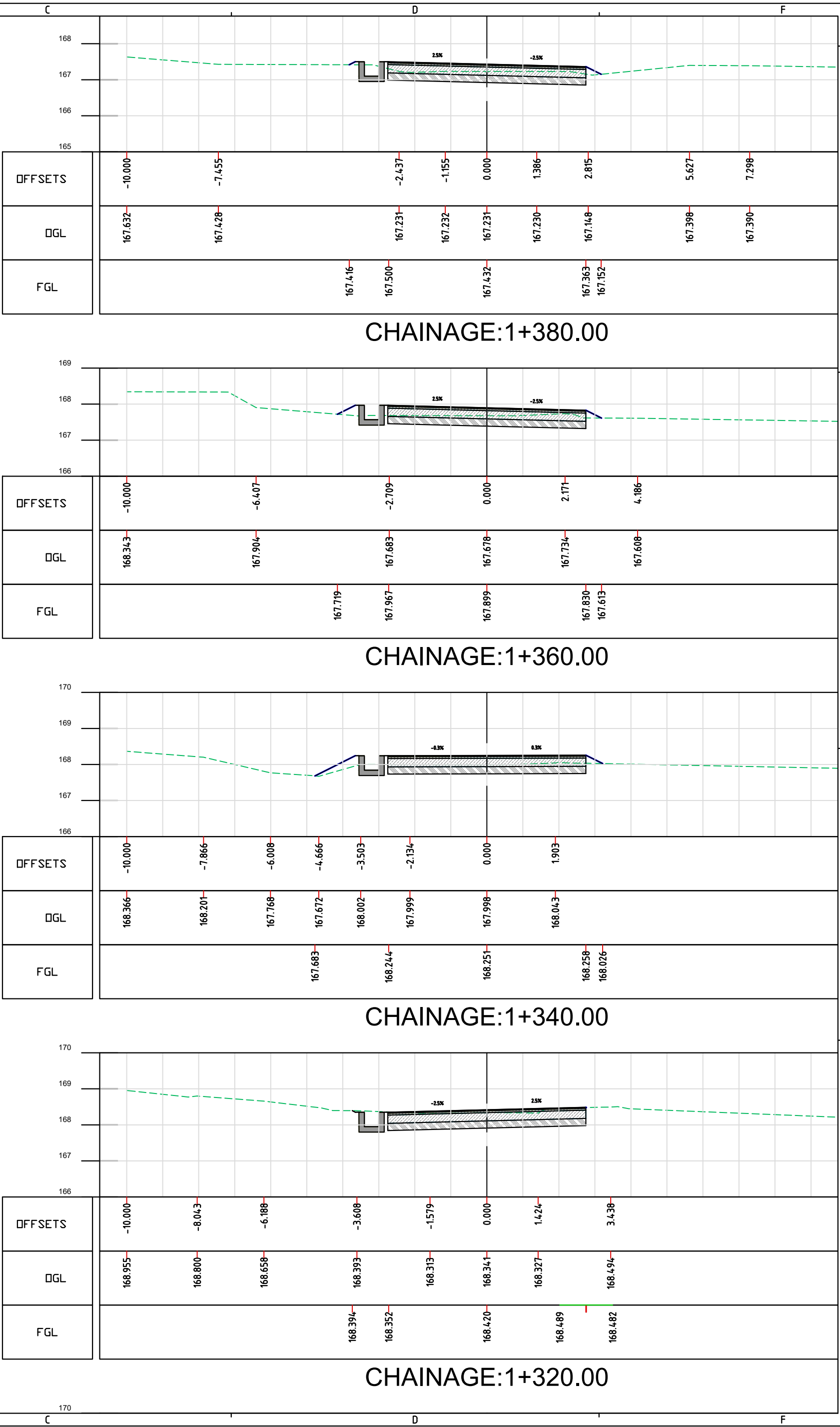
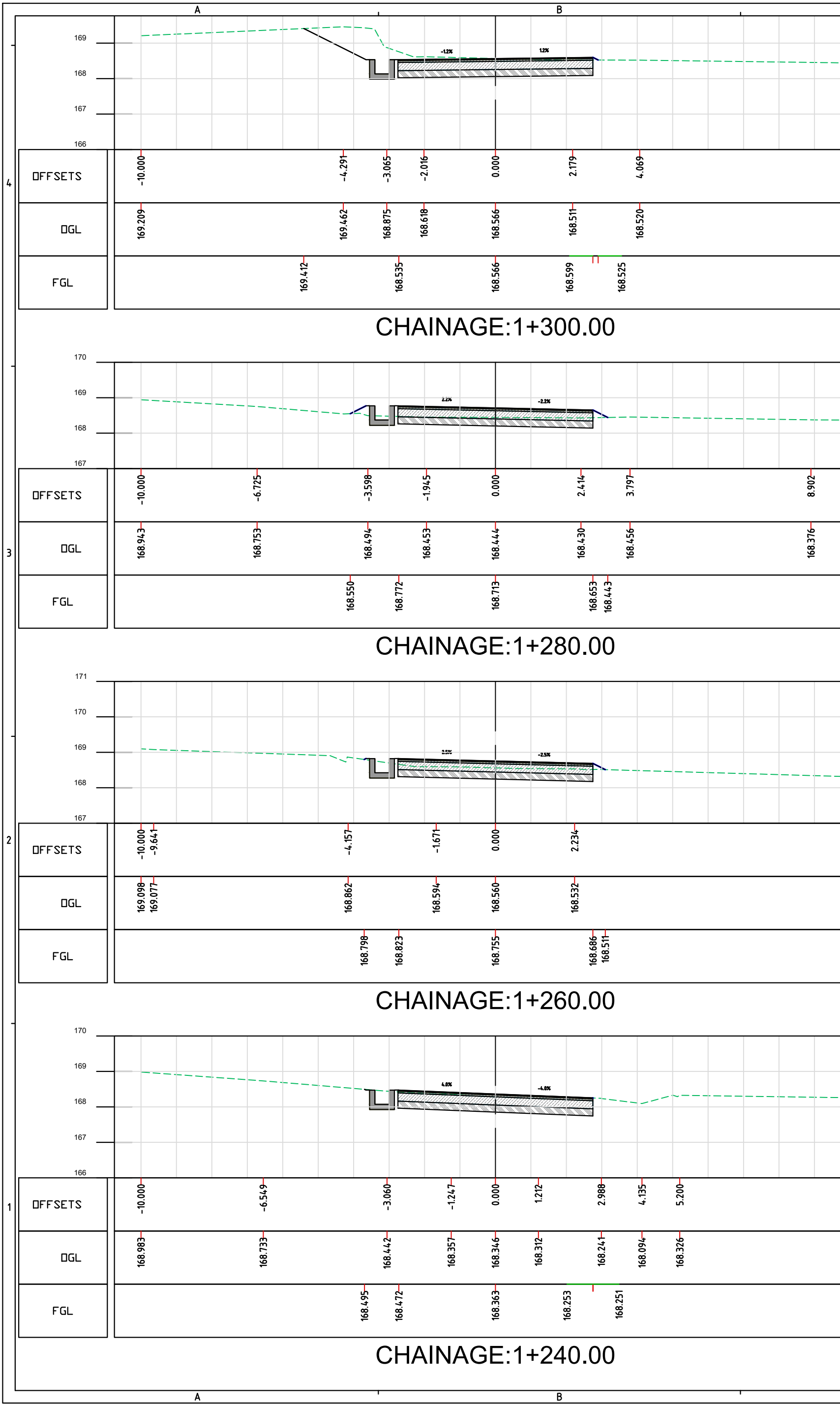
DRAWING TITLE:
**DETAILED CROSS SECTION
(DM-RD-1_1+080 TO 1+220)**

SOURCE: PDMC NAGALAND

FILE LOCATION: SMEC/NGL/DM-RD-1/DCS/008

PROJECT CODE: 7061672	SIZE: A2	REV NO: R3	DATE: DEC-2025
-----------------------	----------	------------	----------------

DRAWN BY: H.P	DESIGNED BY: N.M	CHECKED BY: N.K	ISSUED BY: A.D	SCALE: 1:100
---------------	------------------	-----------------	----------------	--------------




LEGEND:-

MAP NOTE:
1. Project Co-ordination System, UTM Zone 46N, Datum WGS 84.

STATUS: Submission

CLIENT:
 **URBAN DEVELOPMENT DEPARTMENT, GOVT. OF NAGALAND**

CONSULTANT:
 **SMEC India Pvt Ltd**
1st Floor, Novus Tower,
West Wing, Plot Number - 18, Sector - 18,
Gurugram - 122015 (Haryana), India

PROJECT TITLE:
**ADB LOAN NO. 54166-001/6045/2022
NAGALAND URBAN INFRASTRUCTURE
DEVELOPMENT PROJECT**

NAME OF TOWN :
DIMAPUR

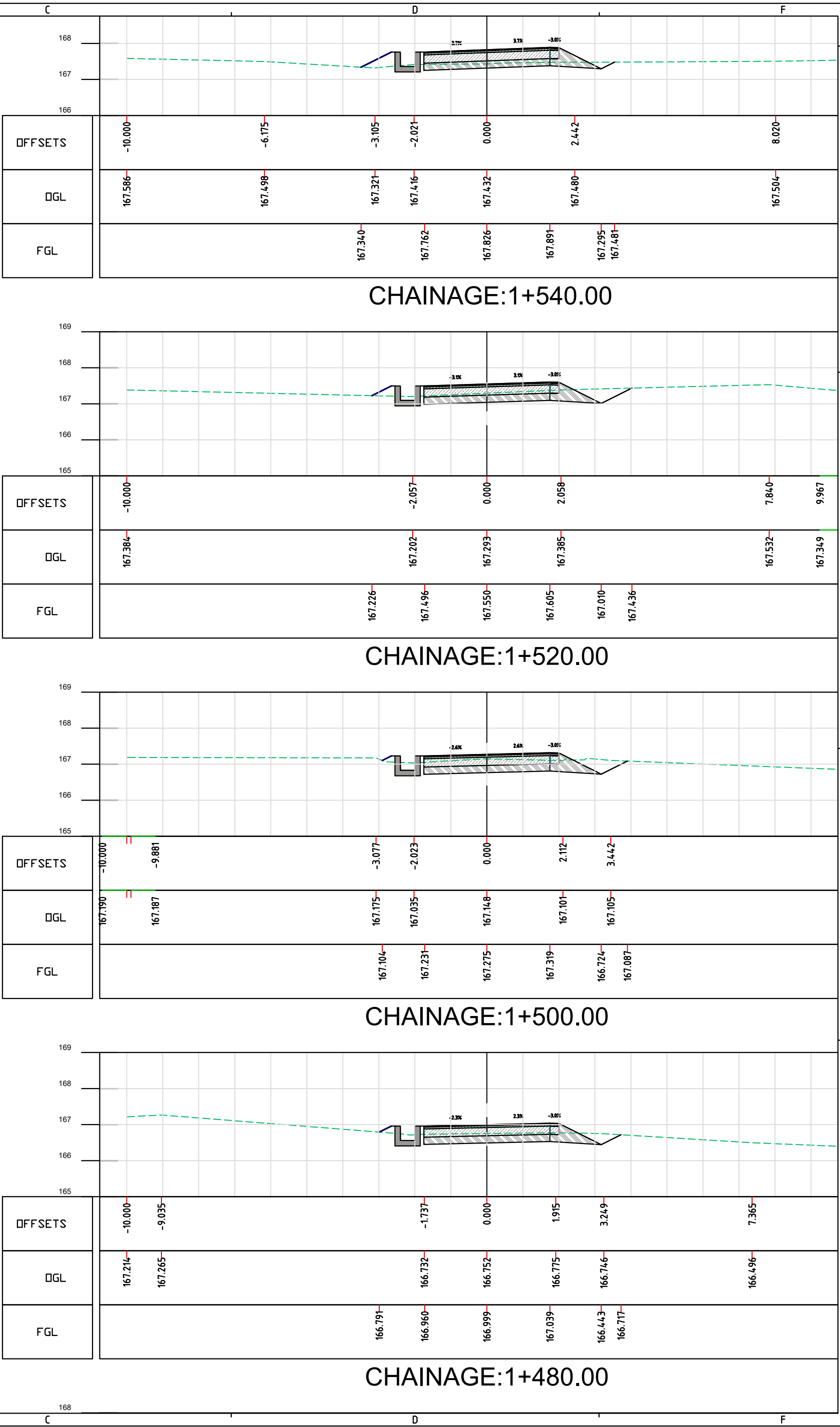
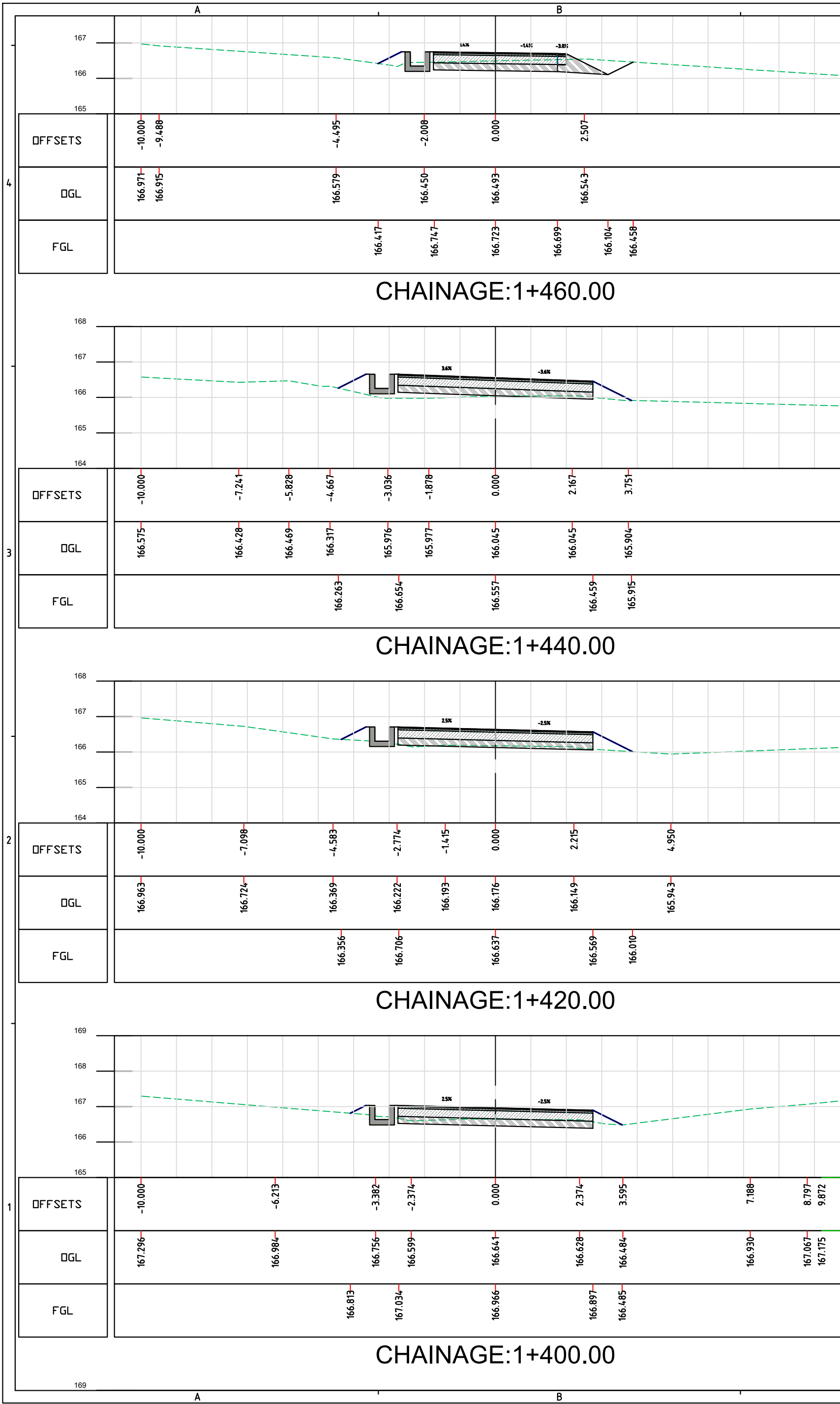
DRAWING TITLE:
**DETAILED CROSS SECTION
(DM-RD-1_1+240 TO 1+380)**

SOURCE: **PDMC NAGALAND**

FILE LOCATION: **SMEC/NGL/DM-RD-1/DCS/009**

PROJECT CODE: **7061672** SIZE: **A2** REV NO: **R3** DATE: **DEC-2025**

DRAWN BY	DESIGNED BY	CHECKED BY	ISSUED BY	SCALE:
H.P	N.M	N.K	A.D	1:100





KEY VIEW:-

LEGEND:-

MAP NOTE:
1. Project Co-ordination System, UTM Zone 46N, Datum WGS 84.

STATUS: Submission

CLIENT:
 **URBAN DEVELOPMENT DEPARTMENT, GOVT. OF NAGALAND**

CONSULTANT:
 **SMEC India Pvt Ltd**
1st Floor, Novus Tower,
West Wing, Plot Number - 18, Sector - 18,
Gurugram - 122015 (Haryana), India

PROJECT TITLE:
**ADB LOAN NO. 54166-001/6045/2022
NAGALAND URBAN INFRASTRUCTURE
DEVELOPMENT PROJECT**

NAME OF TOWN :
DIMAPUR

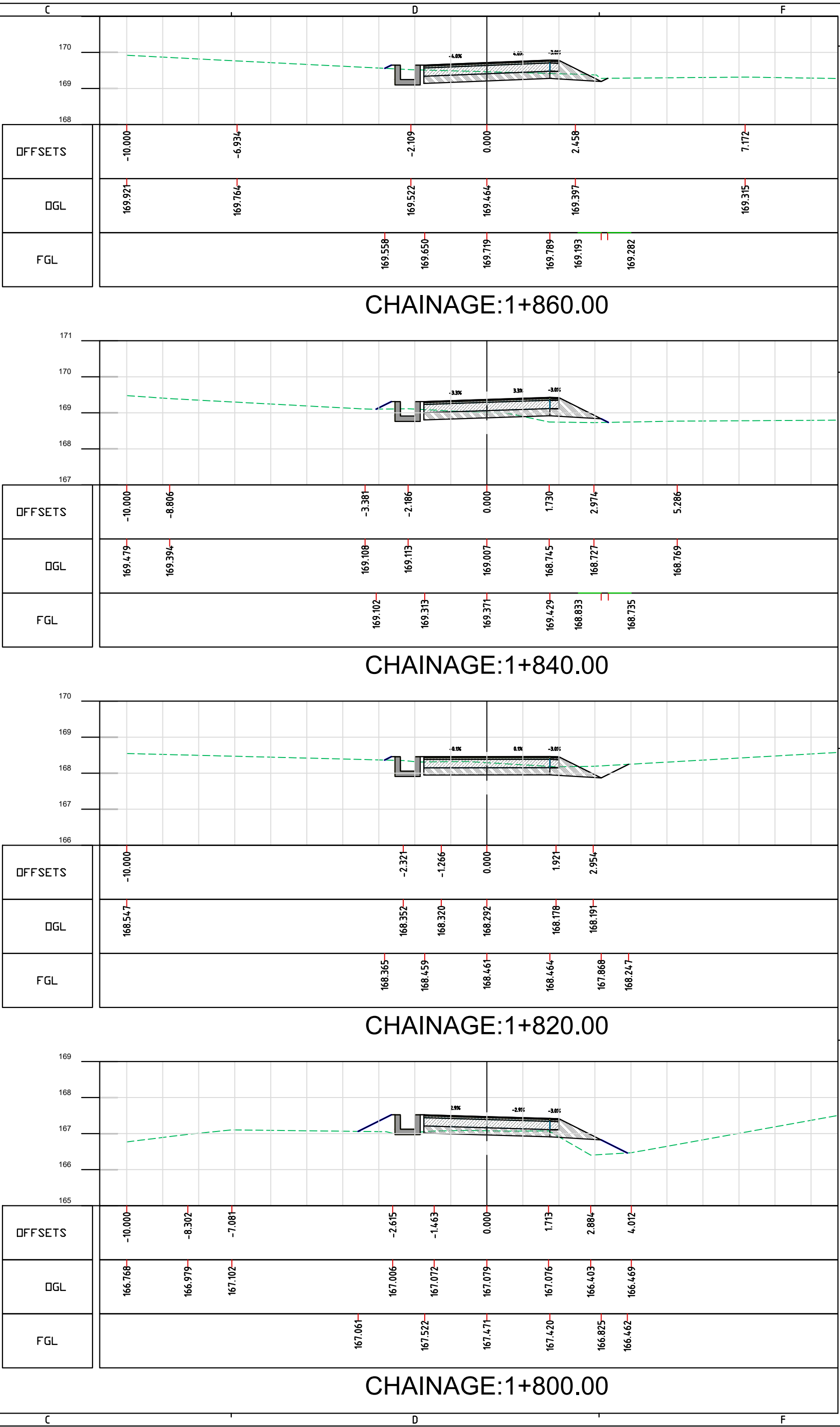
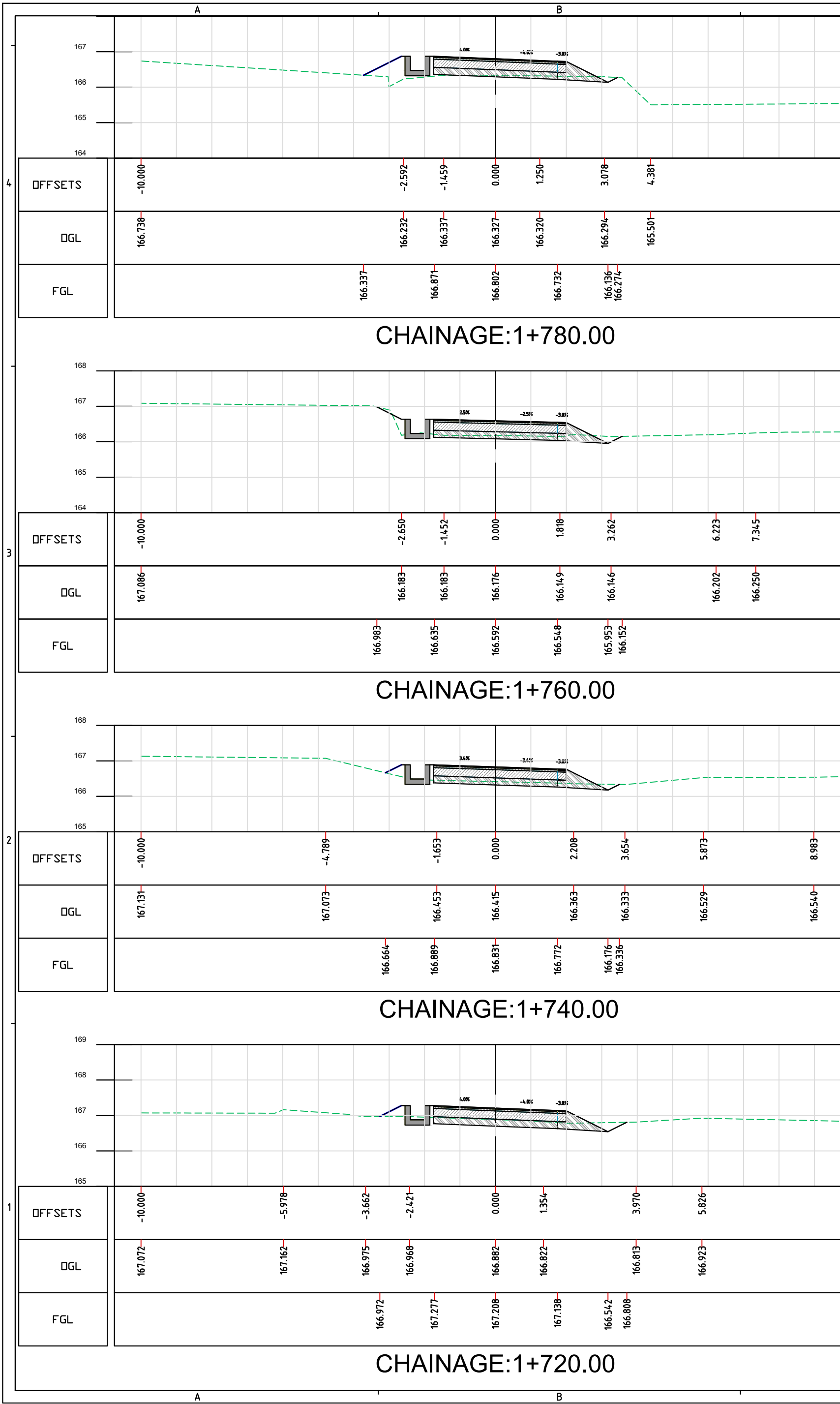
DRAWING TITLE:
**DETAILED CROSS SECTION
(DM-RD-1_1+400 TO 1+540)**

SOURCE: **PDMC NAGALAND**

FILE LOCATION: **SMEC/NGL/DM-RD-1/DCS/010**

PROJECT CODE: **7061672** SIZE: **A2** REV NO: **R3** DATE: **DEC-2025**

DRAWN BY	DESIGNED BY	CHECKED BY	ISSUED BY	SCALE:
H.P	N.M	N.K	A.D	1:100



KEY VIEW:-

LEGEND:-

MAP NOTE:
1. Project Co-ordination System, UTM Zone 46N, Datum WGS 84.

STATUS: Submission

**URBAN DEVELOPMENT
DEPARTMENT,
GOVT. OF NAGALAND**

SMEC India Pvt Ltd
1st Floor, Novus Tower,
West Wing, Plot Number - 18, Sector - 18,
Gurugram - 122015 (Haryana), India

PROJECT TITLE:
**ADB LOAN NO. 54166-001/6045/2022
NAGALAND URBAN INFRASTRUCTURE
DEVELOPMENT PROJECT**

NAME OF TOWN :
DIMAPUR

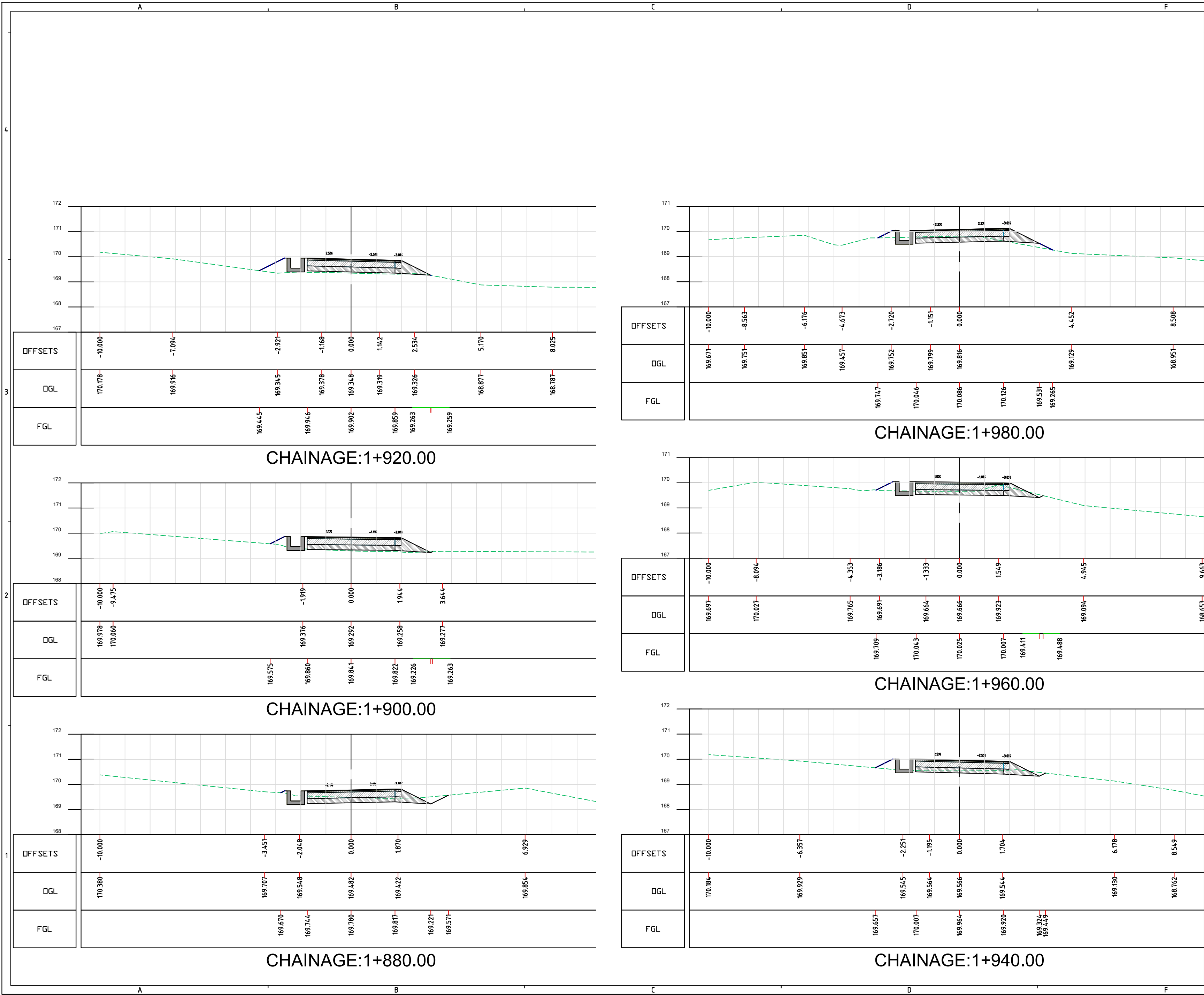
DRAWING TITLE:
**DETAILED CROSS SECTION
(DM-RD-1_1+720 TO 1+860)**

SOURCE: PDMC NAGALAND

FILE LOCATION: SMEC/NGL/DM-RD-1/DCS/012

PROJECT CODE: 7061672	SIZE: A2	REV NO: R3	DATE: DEC-2025
-----------------------	----------	------------	----------------

DRAWN BY: H.P	DESIGNED BY: N.M	CHECKED BY: N.K	ISSUED BY: A.D	SCALE: 1:100
---------------	------------------	-----------------	----------------	--------------





KEY VIEW:-

LEGEND:-

MAP NOTE:
1. Project Co-ordination System, UTM Zone 46N, Datum WGS 84.

STATUS: Submission

CLIENT:
**URBAN DEVELOPMENT DEPARTMENT,
GOVT. OF NAGALAND**

CONSULTANT:
**SMEC India Pvt Ltd**
1st Floor, Novus Tower,
West Wing, Plot Number - 18, Sector - 18,
Gurugram - 122015 (Haryana), India

PROJECT TITLE:
**ADB LOAN NO. 54166-001/6045/2022
NAGALAND URBAN INFRASTRUCTURE
DEVELOPMENT PROJECT**

NAME OF TOWN :
DIMAPUR

DRAWING TITLE:
**DETAILED CROSS SECTION
(DM-RD-1_1+880 TO 1+980)**

SOURCE: **PDMC NAGALAND**

FILE LOCATION: **SMEC/NGL/DM-RD-1/DCS/013**

PROJECT CODE: **7061672**

SIZE: **A2**

REV NO: **R3**

DATE: **DEC-2025**


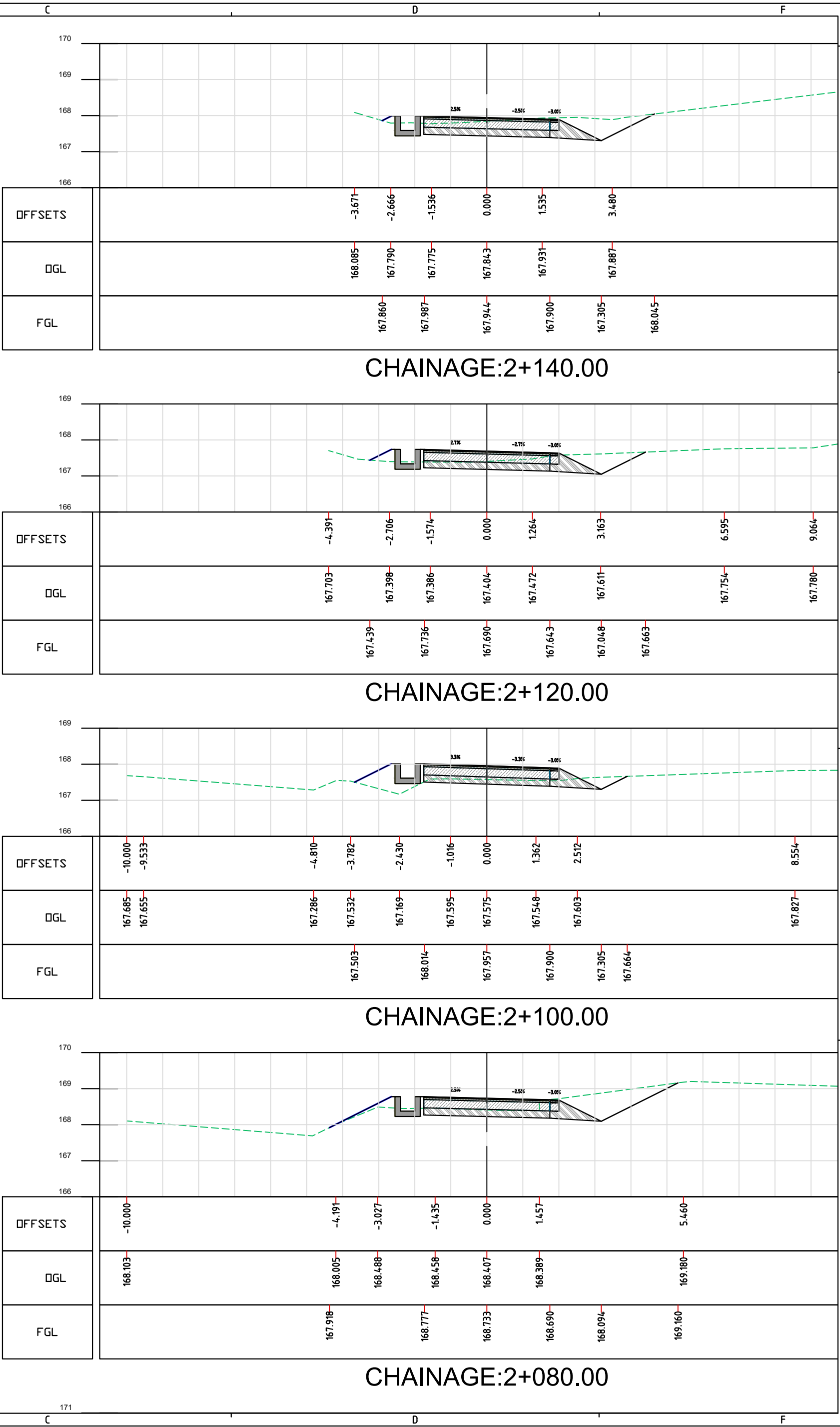
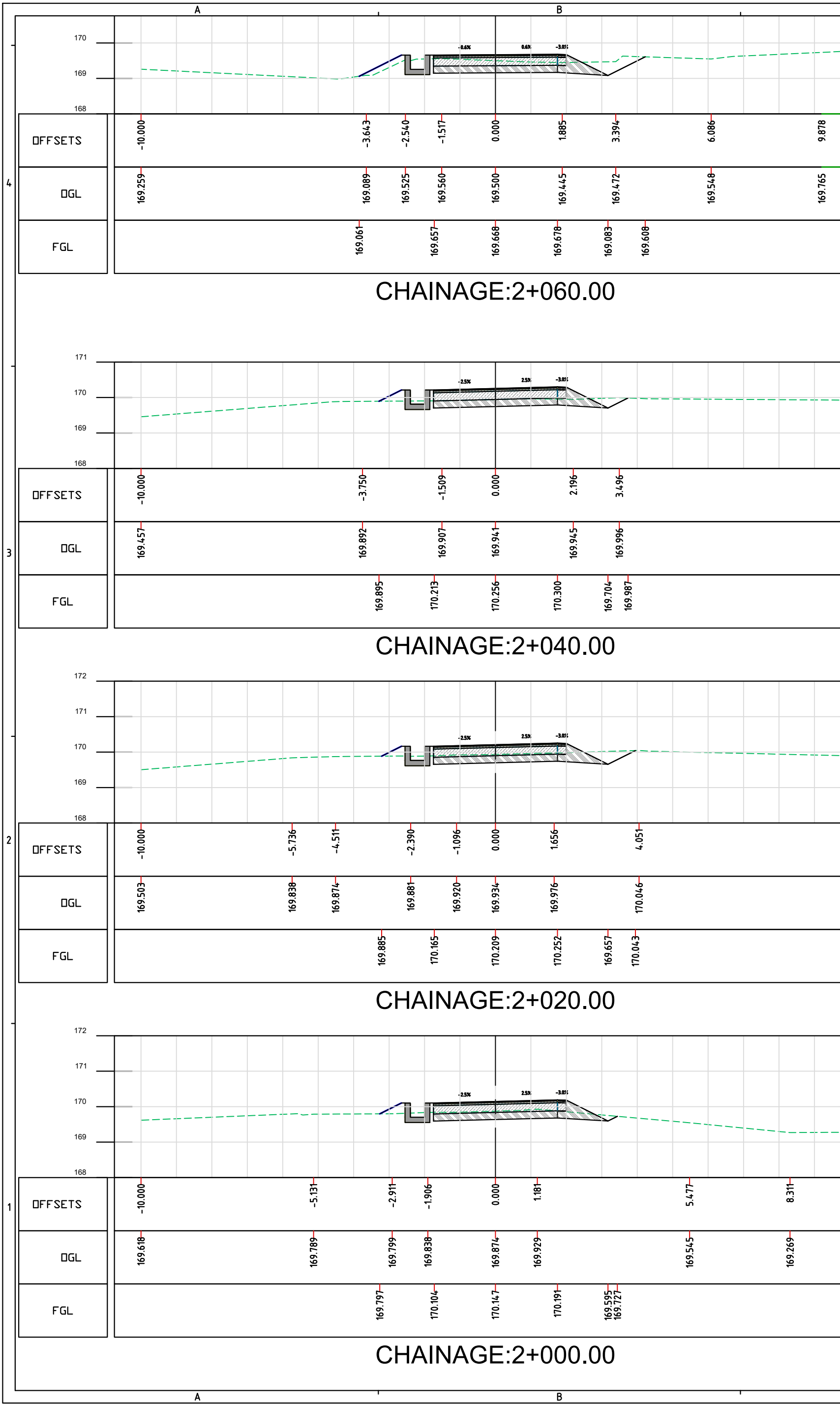
DRAWN BY: **H.P**

DESIGNED BY: **N.M**

CHECKED BY: **N.K**

ISSUED BY: **A.D**

SCALE: **1:100**



LEGEND:-

MAP NOTE:
1. Project Co-ordination System, UTM Zone 46N, Datum WGS 84.

STATUS: Submission

CLIENT:



**URBAN DEVELOPMENT
DEPARTMENT,
GOVT. OF NAGALAND**

CONSULTANT:



SMEC India Pvt Ltd
1st Floor, Novus Tower,
West Wing, Plot Number - 18, Sector - 18,
Gurugram - 122015 (Haryana), India

PROJECT TITLE:
ADB LOAN NO. 54166-001/6045/2022
NAGALAND URBAN INFRASTRUCTURE
DEVELOPMENT PROJECT

NAME OF TOWN :
DIMAPUR

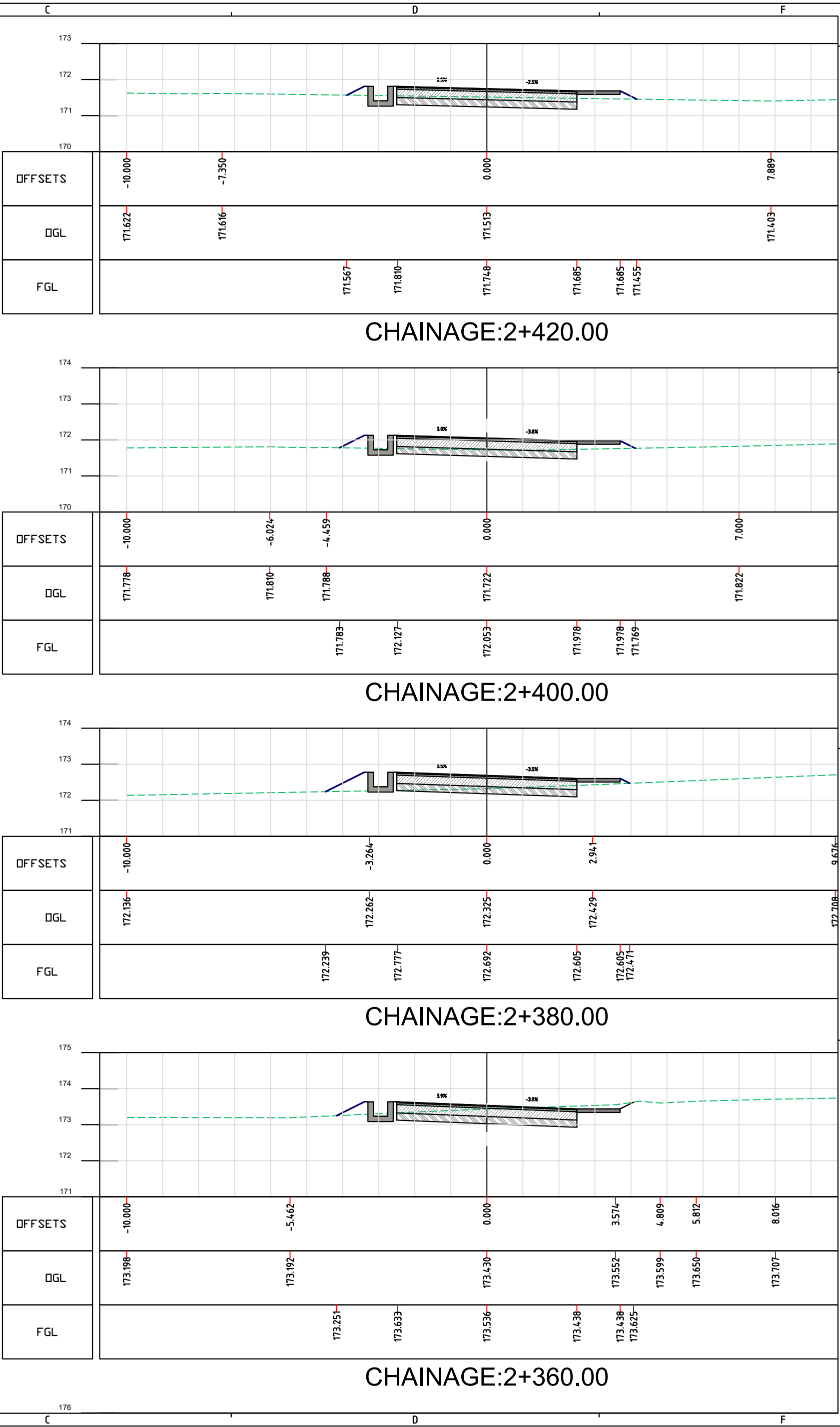
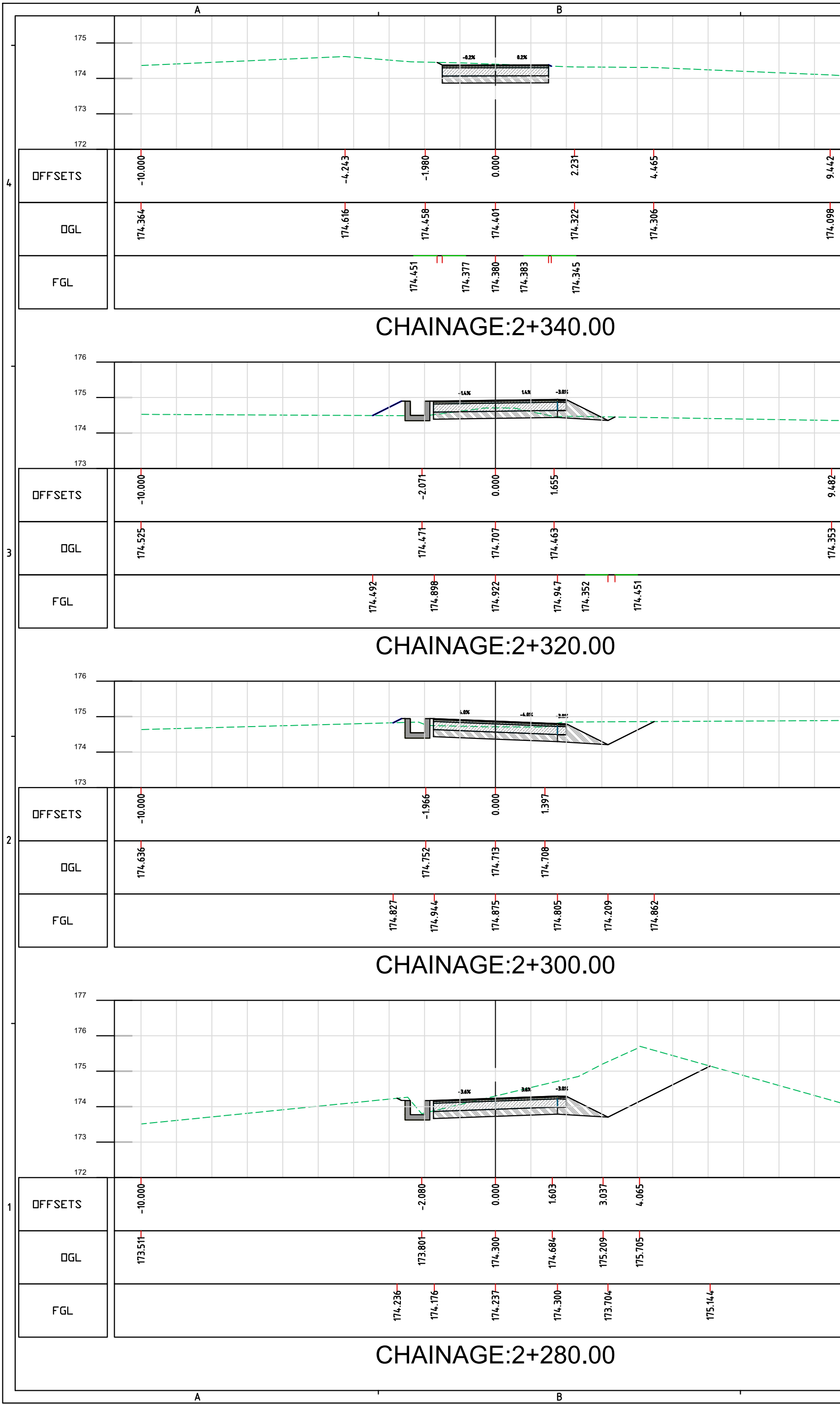
DRAWING TITLE:
DETAILED CROSS SECTION
(DM-RD-1_2+000 TO 2+140)

SOURCE: PDMC NAGALAND

FILE LOCATION: SMEC/NGL/DM-RD-1/DCS/014

PROJECT CODE: 7061672 SIZE: A2 REV NO: R3 DATE: DEC-2025

DRAWN BY	DESIGNED BY	CHECKED BY	ISSUED BY	SCALE:
H.P	N.M	N.K	A.D	1:100



LEGEND:-

MAP NOTE:
1. Project Co-ordination System, UTM Zone 46N, Datum WGS 84.

STATUS: Submission

CLIENT:



**URBAN DEVELOPMENT
DEPARTMENT,
GOVT. OF NAGALAND**

CONSULTANT:



SMEC India Pvt Ltd
1st Floor, Novus Tower,
West Wing, Plot Number - 18, Sector - 18,
Gurugram - 122015 (Haryana), India

PROJECT TITLE:
ADB LOAN NO. 54166-001/6045/2022
NAGALAND URBAN INFRASTRUCTURE
DEVELOPMENT PROJECT

NAME OF TOWN :
DIMAPUR

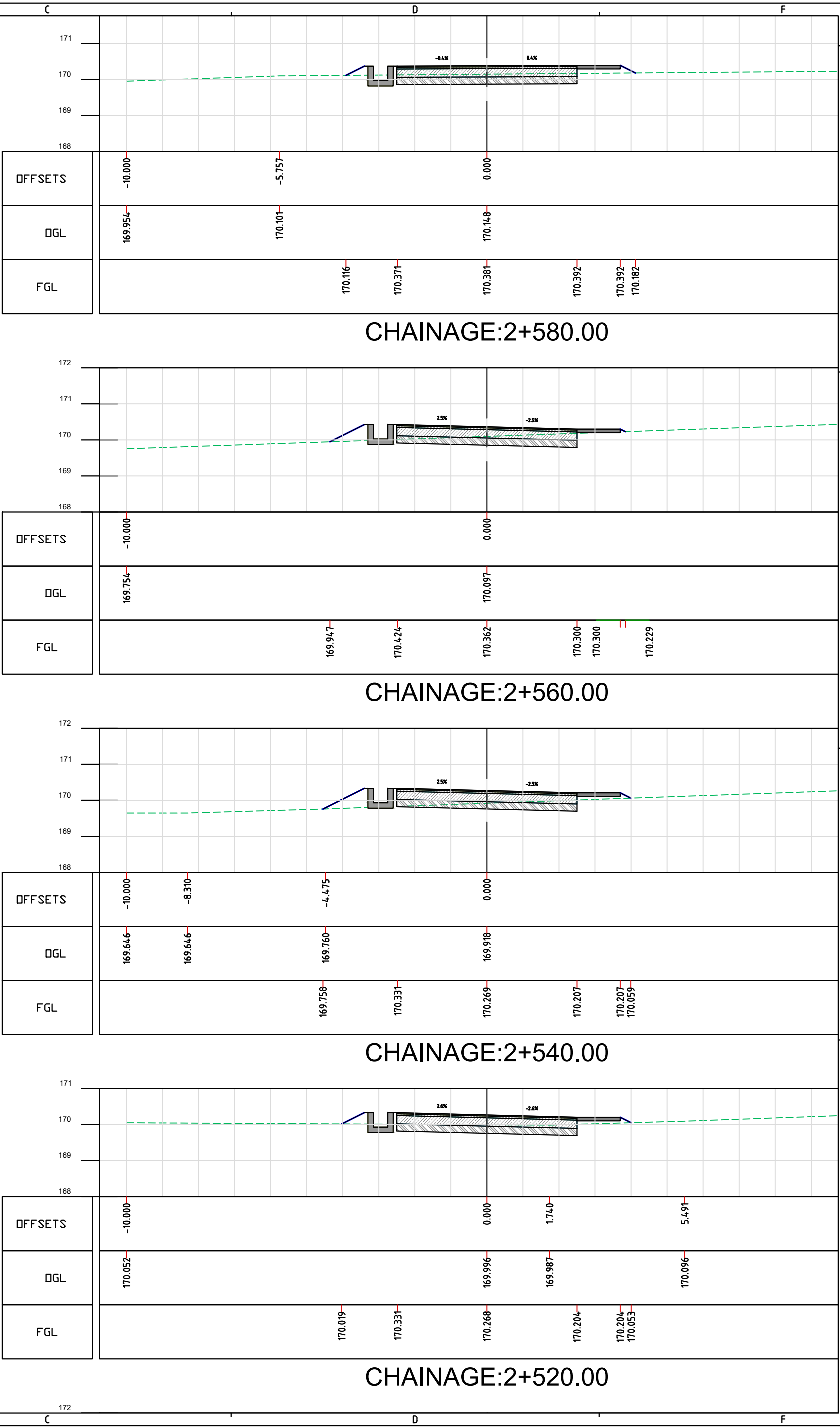
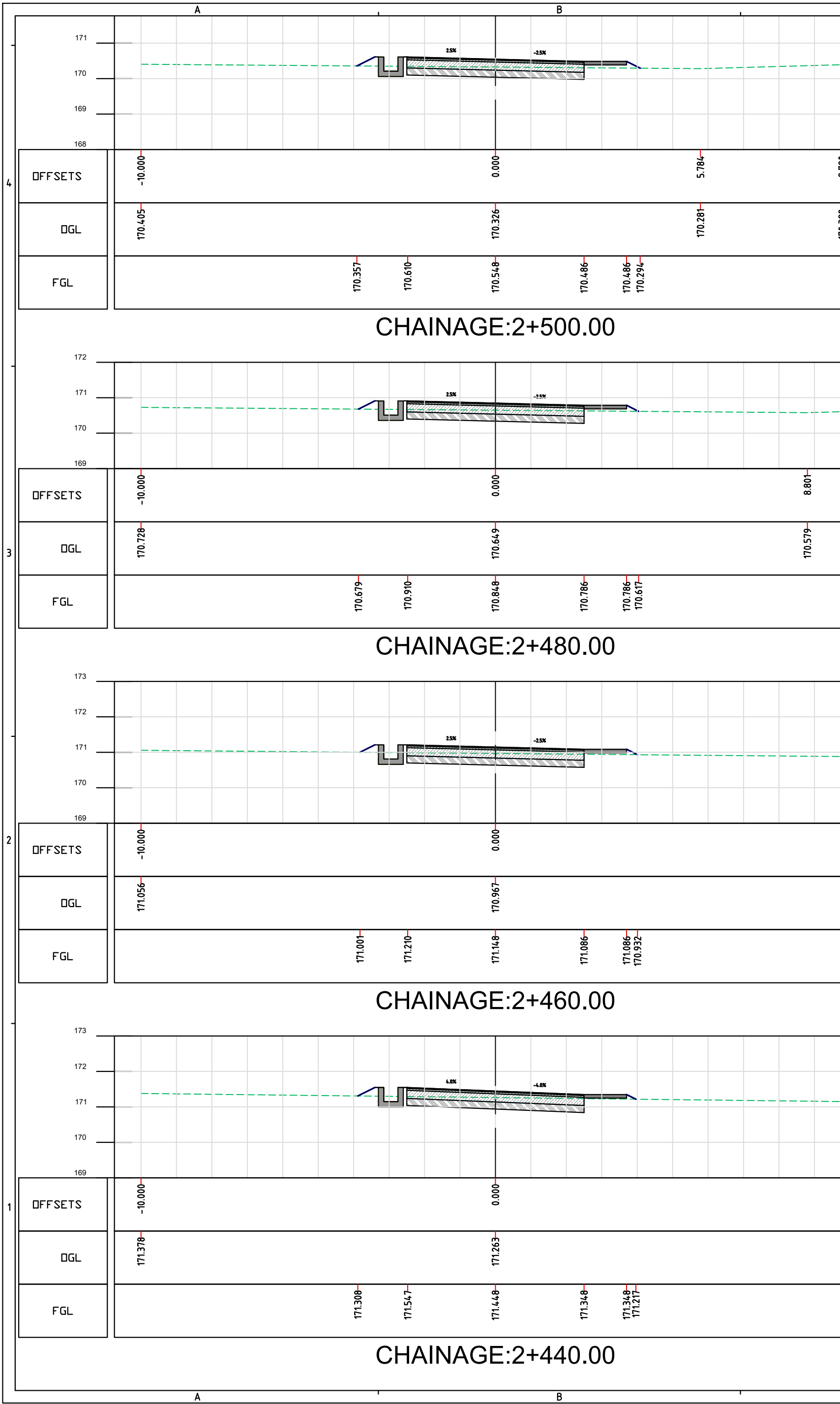
DRAWING TITLE:
DETAILED CROSS SECTION
(DM-RD-1_2+280 TO 2+420)

SOURCE: PDMC NAGALAND

FILE LOCATION: SMEC/NGL/DM-RD-1/DCS/016

PROJECT CODE: 7061672 SIZE: A2 REV NO: R3 DATE: DEC-2025

DRAWN BY	DESIGNED BY	CHECKED BY	ISSUED BY	SCALE:
H.P	N.M	N.K	A.D	1:100



KEY VIEW:-



LEGEND:-

MAP NOTE:
1. Project Co-ordination System, UTM Zone 46N, Datum WGS 84.

STATUS: Submission

CLIENT:



URBAN DEVELOPMENT
DEPARTMENT,
GOVT. OF NAGALAND

CONSULTANT:



SMEC India Pvt Ltd
1st Floor, Novus Tower,
West Wing, Plot Number - 18, Sector - 18,
Gurugram - 122015 (Haryana), India

PROJECT TITLE:

ADB LOAN NO. 54166-001/6045/2022
NAGALAND URBAN INFRASTRUCTURE
DEVELOPMENT PROJECT

NAME OF TOWN :

DIMAPUR

DRAWING TITLE:

DETAILED CROSS SECTION
(DM-RD-1_2+440 TO 2+580)

SOURCE:

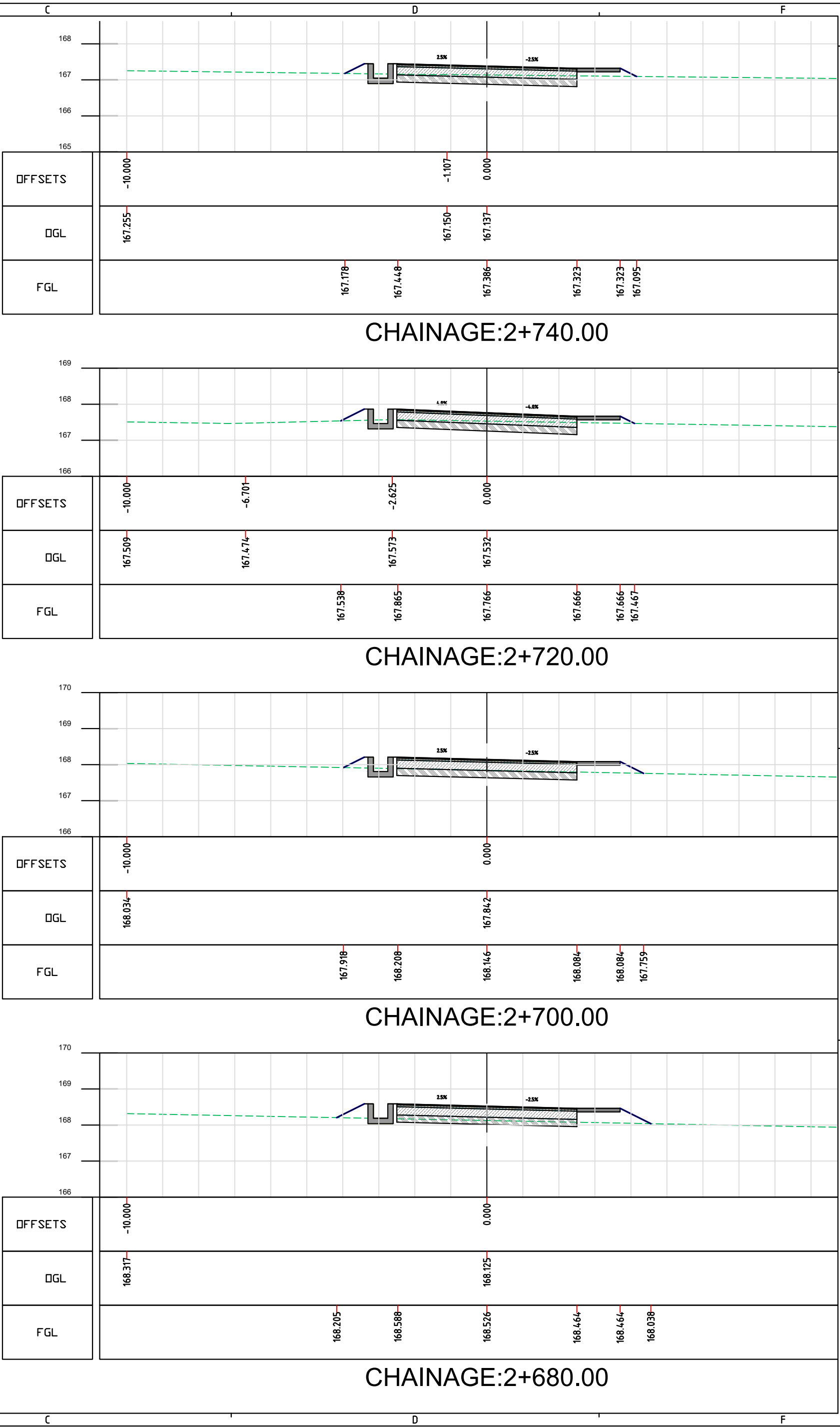
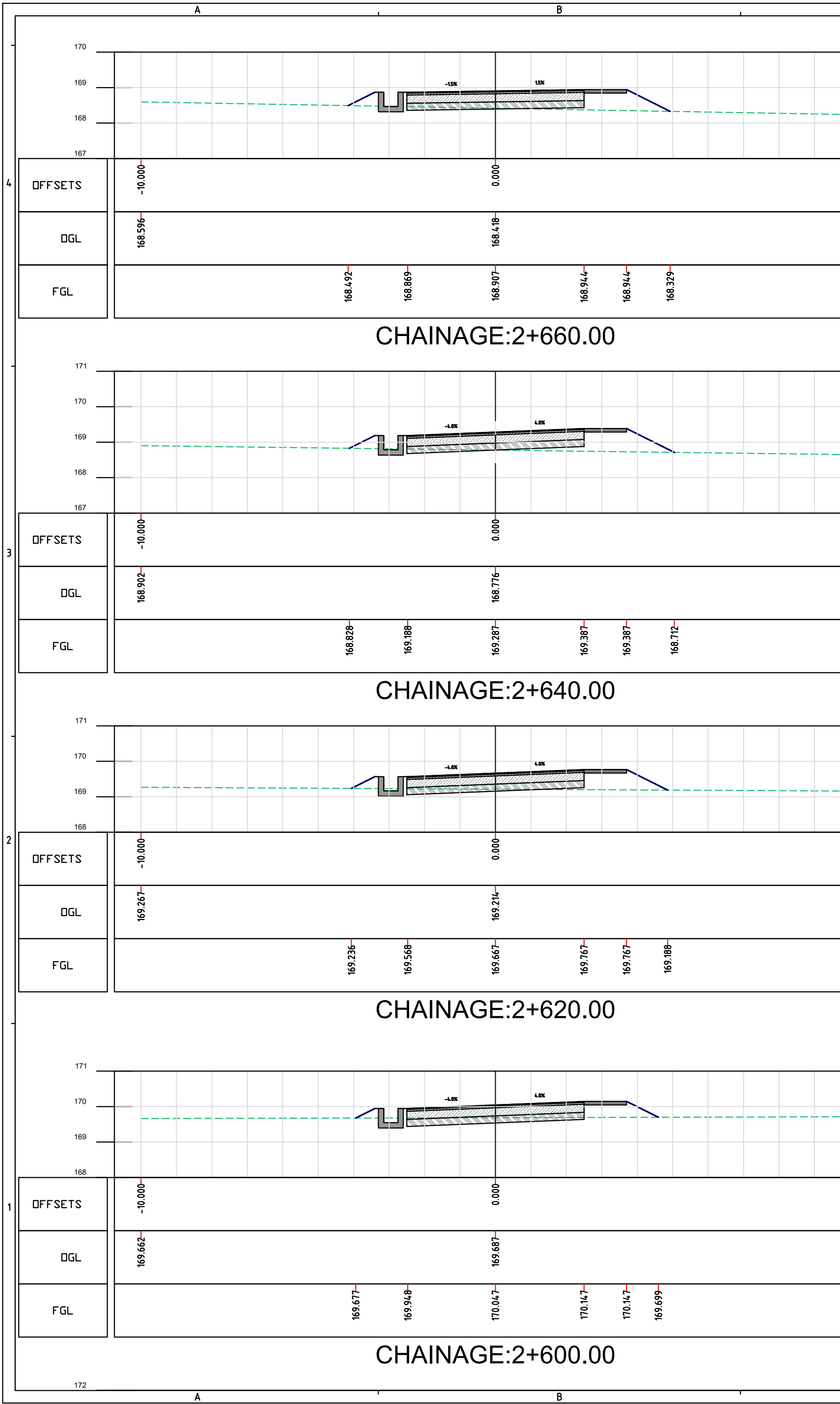
PDMC NAGALAND

FILE LOCATION:

SMEC/NGL/DM-RD-1/DCS/017

PROJECT CODE: 7061672 SIZE: A2 REV NO: R3 DATE: DEC-2025

DRAWN BY: H.P. DESIGNED BY: N.M. CHECKED BY: N.K. ISSUED BY: A.D. SCALE: 1:100



KEY VIEW:-



LEGEND:-

MAP NOTE:
1. Project Co-ordination System, UTM Zone 46N, Datum WGS 84.

STATUS: Submission

CLIENT:



URBAN DEVELOPMENT
DEPARTMENT,
GOVT. OF NAGALAND

CONSULTANT:



SMEC India Pvt Ltd
1st Floor, Novus Tower,
West Wing, Plot Number - 18, Sector - 18,
Gurugram - 122015 (Haryana), India

PROJECT TITLE:

ADB LOAN NO. 54166-001/6045/2022
NAGALAND URBAN INFRASTRUCTURE
DEVELOPMENT PROJECT

NAME OF TOWN :

DIMAPUR

DRAWING TITLE:

DETAILED CROSS SECTION
(DM-RD-1_2+600 TO 2+740)

SOURCE:

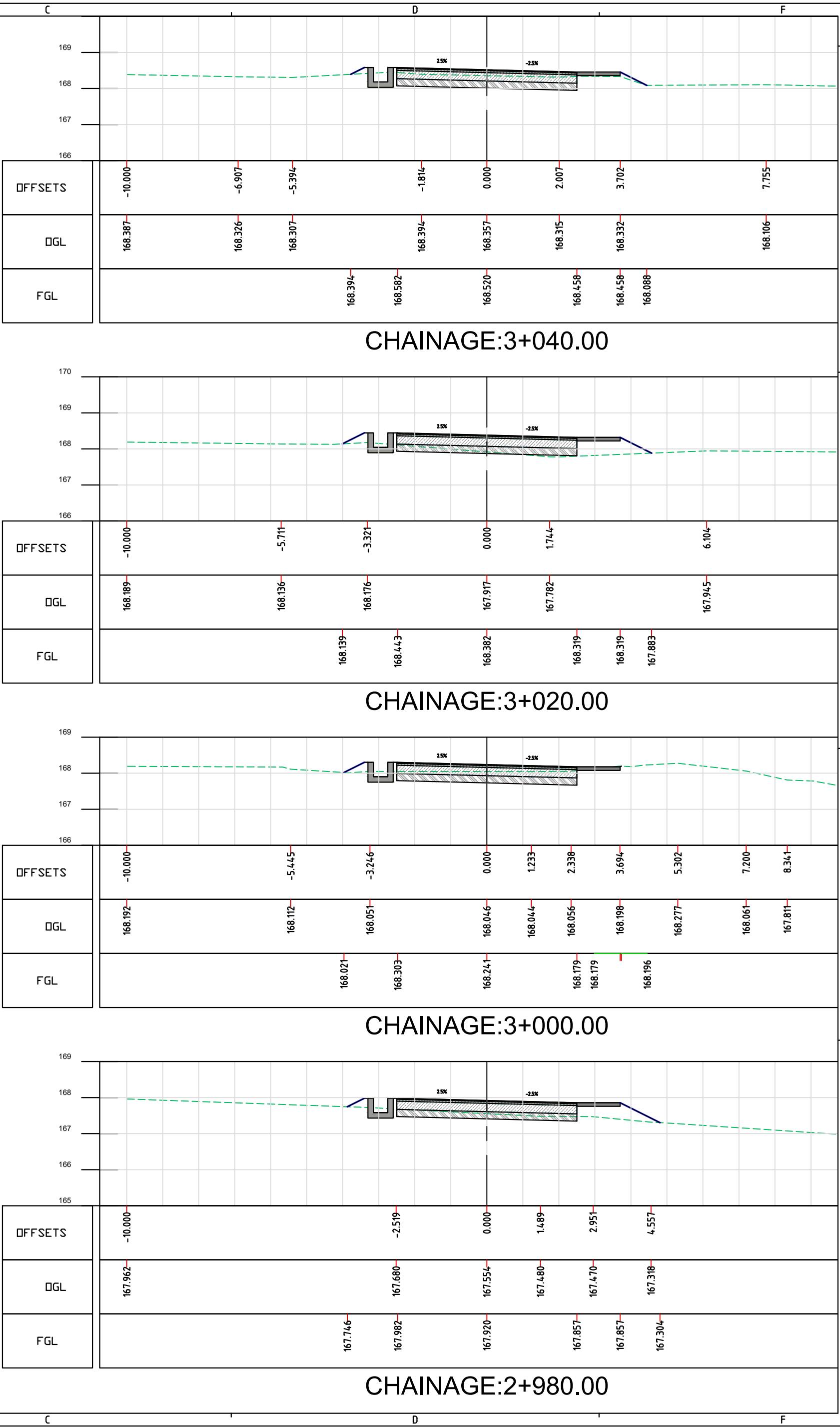
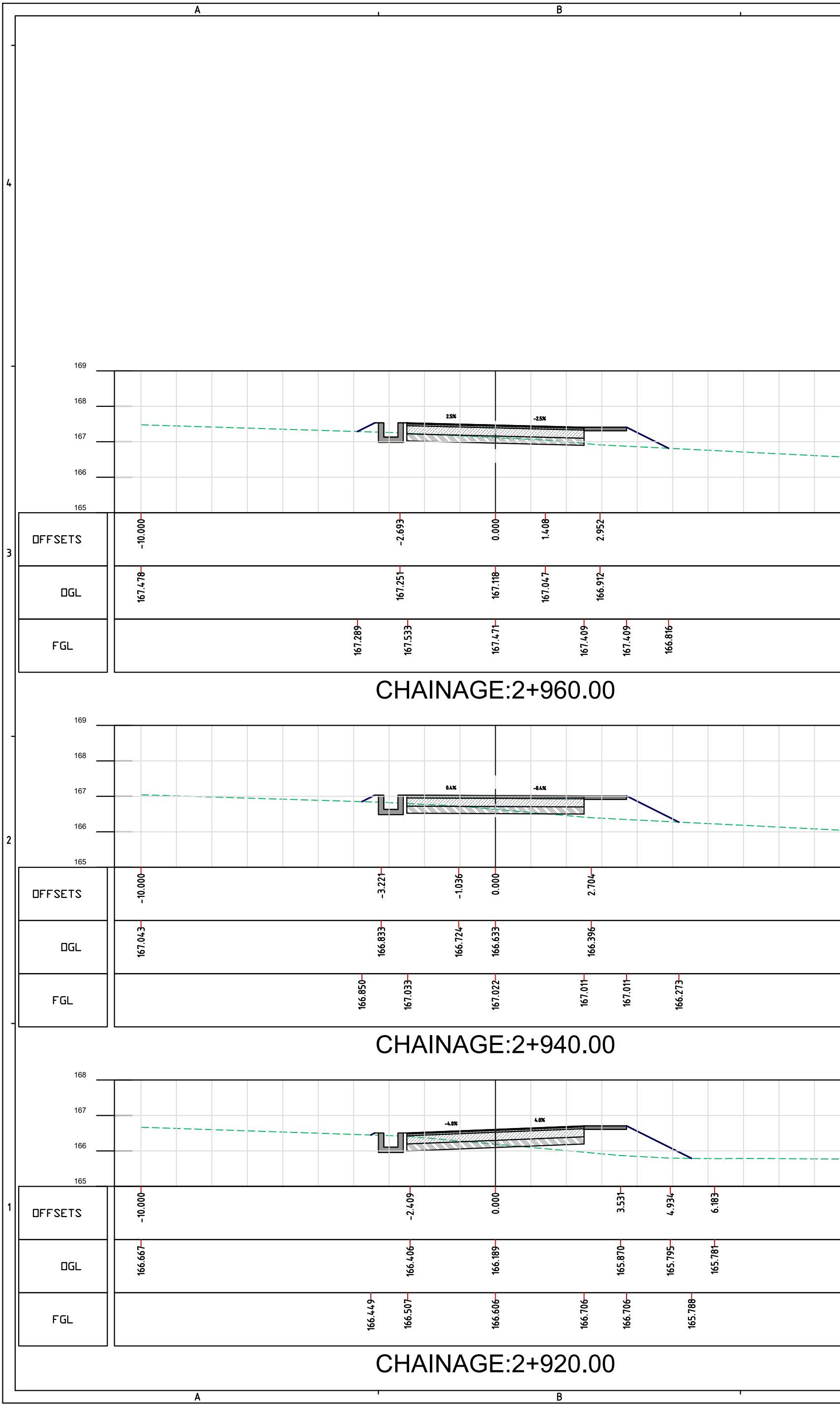
PDMC NAGALAND

FILE LOCATION:

SMEC/NGL/DM-RD-1/DCS/018

PROJECT CODE: 7061672 SIZE: A2 REV NO: R3 DATE: DEC-2025

DRAWN BY: H.P. DESIGNED BY: N.M. CHECKED BY: N.K. ISSUED BY: A.D. SCALE: 1:100



KEY VIEW:-

LEGEND:-

MAP NOTE:
1. Project Co-ordination System, UTM Zone 46N, Datum WGS 84.

STATUS: Submission

CLIENT: **URBAN DEVELOPMENT DEPARTMENT, GOVT. OF NAGALAND**

CONSULTANT: **SMEC India Pvt Ltd**
1st Floor, Novus Tower,
West Wing, Plot Number - 18, Sector - 18,
Gurugram - 122015 (Haryana), India

PROJECT TITLE:
ADB LOAN NO. 54166-001/6045/2022
NAGALAND URBAN INFRASTRUCTURE
DEVELOPMENT PROJECT

NAME OF TOWN :
DIMAPUR

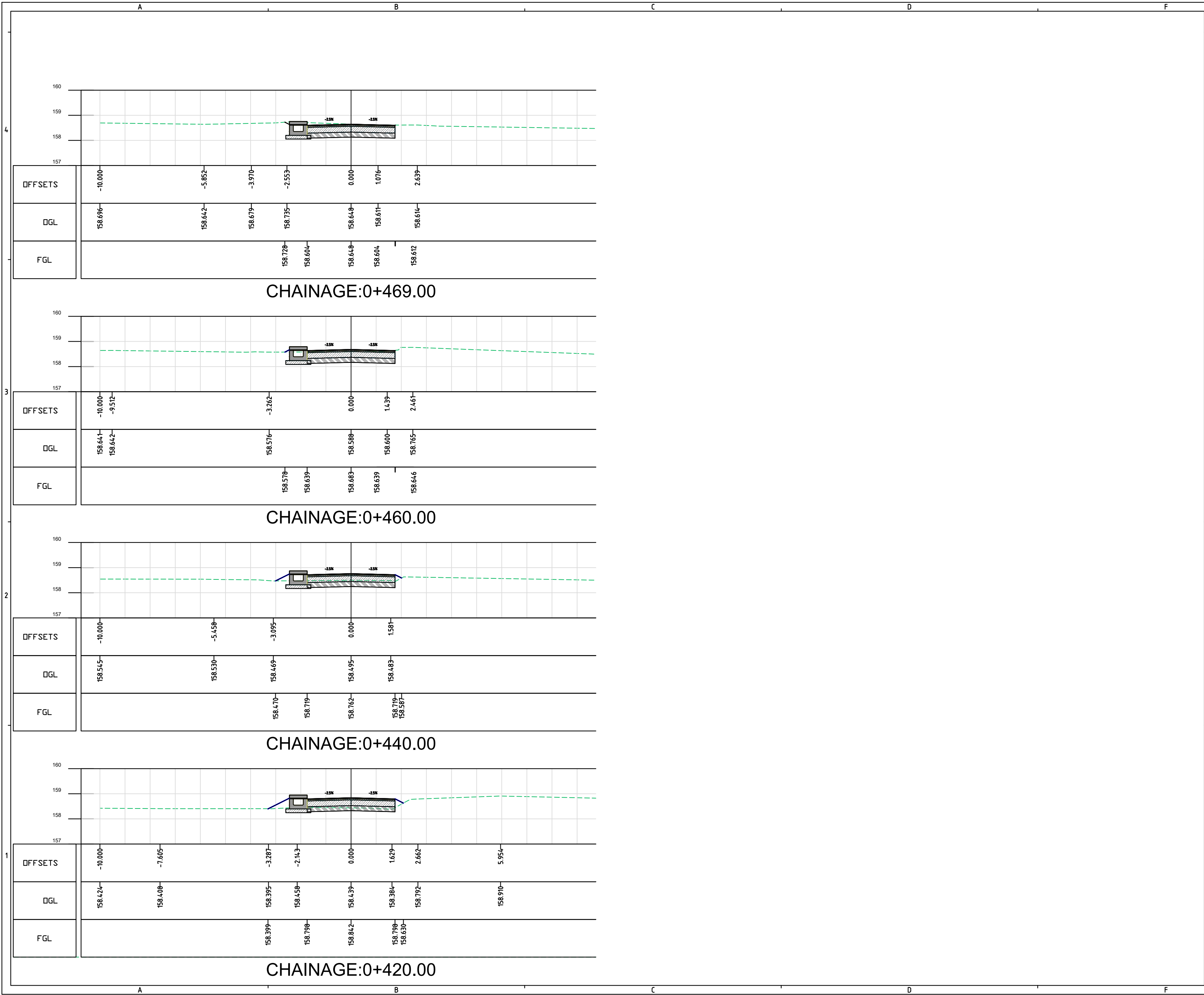
DRAWING TITLE:
DETAILED CROSS SECTION
(DM-RD-1_2+920 TO 3+040)

SOURCE: PDMC NAGALAND

FILE LOCATION: SMEC/NGL/DM-RD-1/DCS/020

PROJECT CODE: 7061672 SIZE: A2 REV NO: R3 DATE: DEC-2025

DRAWN BY: H.P. DESIGNED BY: N.M. CHECKED BY: N.K. ISSUED BY: A.D. SCALE: 1:100



KEY VIEW:-

LEGEND:-

MAP NOTE:

1. Project Co-ordination System, UTM Zone 46N, Datum WGS 84.

STATUS:

Submission

CLIENT:

URBAN DEVELOPMENT
DEPARTMENT,
GOVT. OF NAGALAND

CONSULTANT:

SMEC India Pvt Ltd
1st Floor, Novus Tower,
West Wing, Plot Number - 18, Sector - 18,
Gurugram - 122015 (Haryana), India

PROJECT TITLE:

ADB LOAN NO. 54166-001/6045/2022
NAGALAND URBAN INFRASTRUCTURE
DEVELOPMENT PROJECT

NAME OF TOWN :

DIMAPUR

DRAWING TITLE:

DETAILED CROSS SECTION
(DM-RD-2_1_0+420 TO 0+469)

SOURCE:

PDMC NAGALAND

FILE LOCATION:

SMEC/NGL/DM-RD-2_1/DCS/027

PROJECT CODE:

7061672

SIZE:

A2

REV NO:

R3

DATE:

DEC-2025

DRAWN BY

DESIGNED BY

CHECKED BY

ISSUED BY

SCALE:

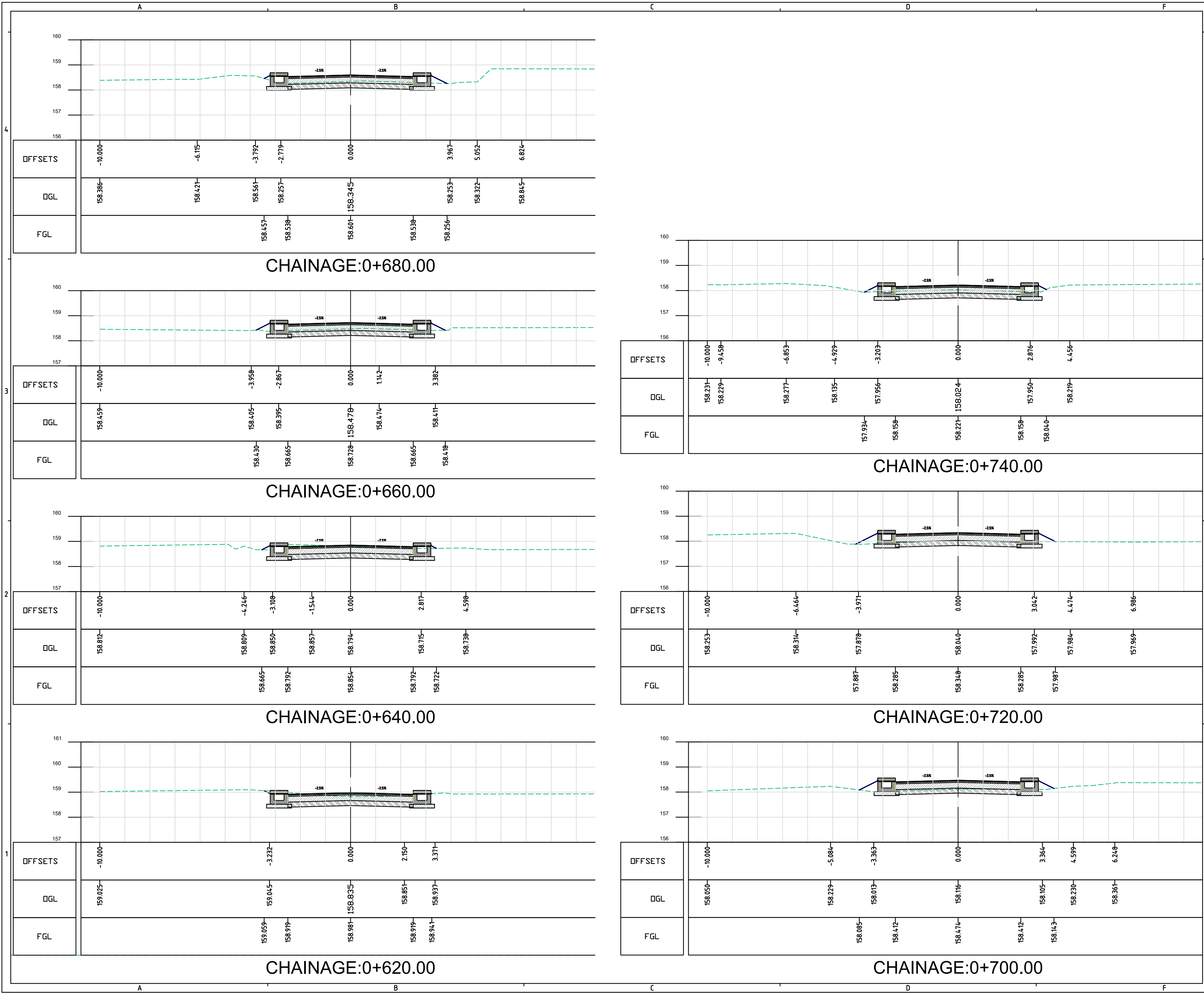
H.P

N.M

N.K

A.D

1:100



KEY VIEW:-

LEGEND:-

MAP NOTE:
1. Project Co-ordination System, UTM Zone 46N, Datum WGS 84.

STATUS: Submission

URBAN DEVELOPMENT
DEPARTMENT,
GOVT. OF NAGALAND

SMEC India Pvt Ltd
1st Floor, Novus Tower,
West Wing, Plot Number - 18, Sector - 18,
Gurugram - 122015 (Haryana), India

PROJECT TITLE:
ADB LOAN NO. 54166-001/6045/2022
NAGALAND URBAN INFRASTRUCTURE
DEVELOPMENT PROJECT

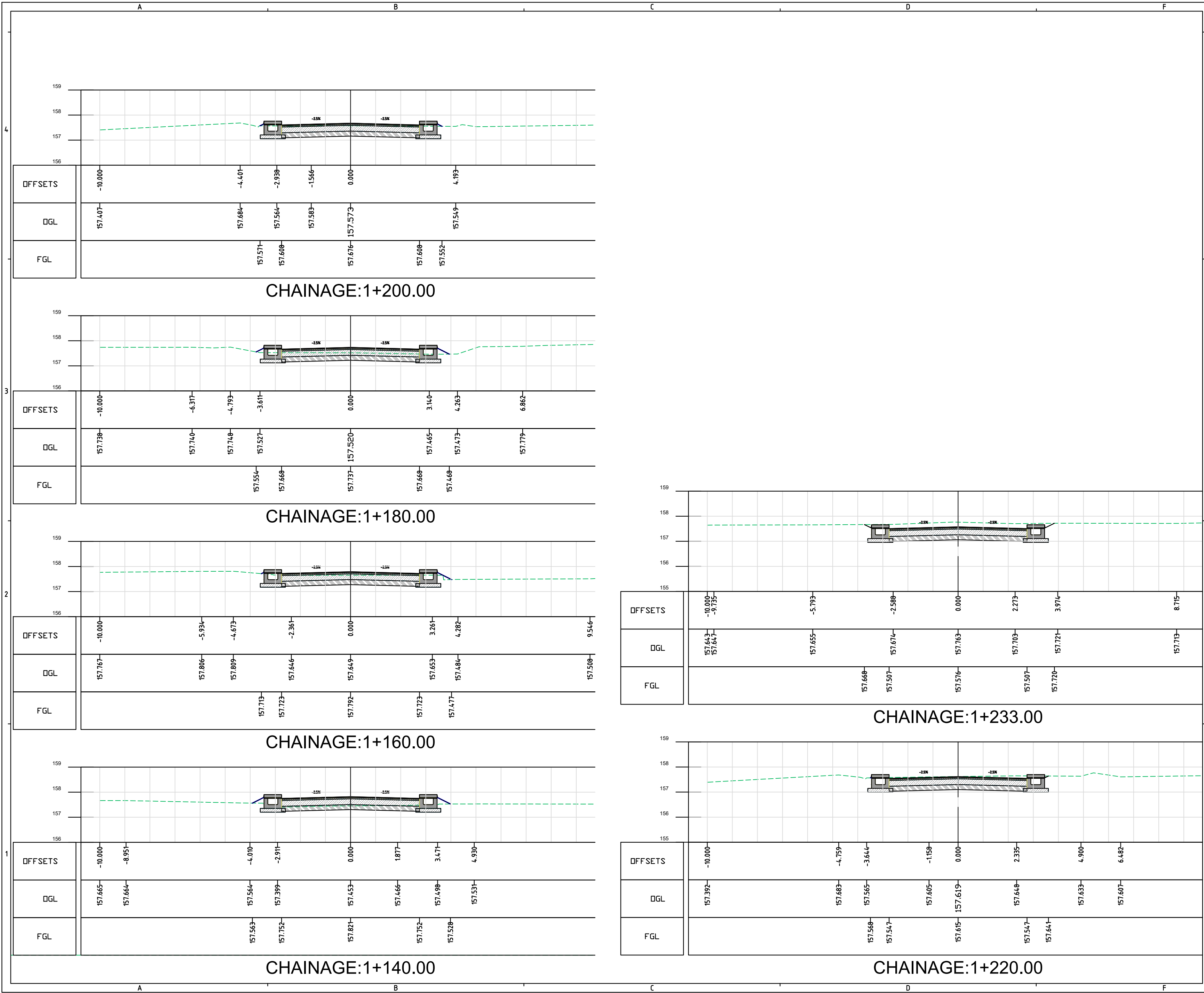
NAME OF TOWN :
DIMAPUR

DRAWING TITLE:
DETAILED CROSS SECTION
(DM-RD-2_2_0+620 TO 0+740)

SOURCE: PDMC NAGALAND

FILE LOCATION: SMEC/NGL/DM-RD-2_2/DCS/029

PROJECT CODE: 7061672	SIZE: A2	REV NO: R3	DATE: DEC-2025
DRAWN BY: H.P	DESIGNED BY: N.M	CHECKED BY: N.K	ISSUED BY: A.D
SCALE: 1:100			



KEY VIEW:-

LEGEND:-

MAP NOTE:
1. Project Co-ordination System, UTM Zone 46N, Datum WGS 84.

STATUS: Submission

CLIENT:
**URBAN DEVELOPMENT
DEPARTMENT,
GOVT. OF NAGALAND**

CONSULTANT:
SMEC India Pvt Ltd
1st Floor, Novus Tower,
West Wing, Plot Number - 18, Sector - 18,
Gurugram - 122015 (Haryana), India

PROJECT TITLE:
**ADB LOAN NO. 54166-001/6045/2022
NAGALAND URBAN INFRASTRUCTURE
DEVELOPMENT PROJECT**

NAME OF TOWN :
DIMAPUR

DRAWING TITLE:
**DETAILED CROSS SECTION
(DM-RD-2_3_1+140 TO 1+233)**

SOURCE: **PDMC NAGALAND**

FILE LOCATION: **SMEC/NGL/DM-RD-2_3/DCS/033**

PROJECT CODE: **7061672**

SIZE: **A2**

REV NO: **R3**

DATE: **DEC-2025**

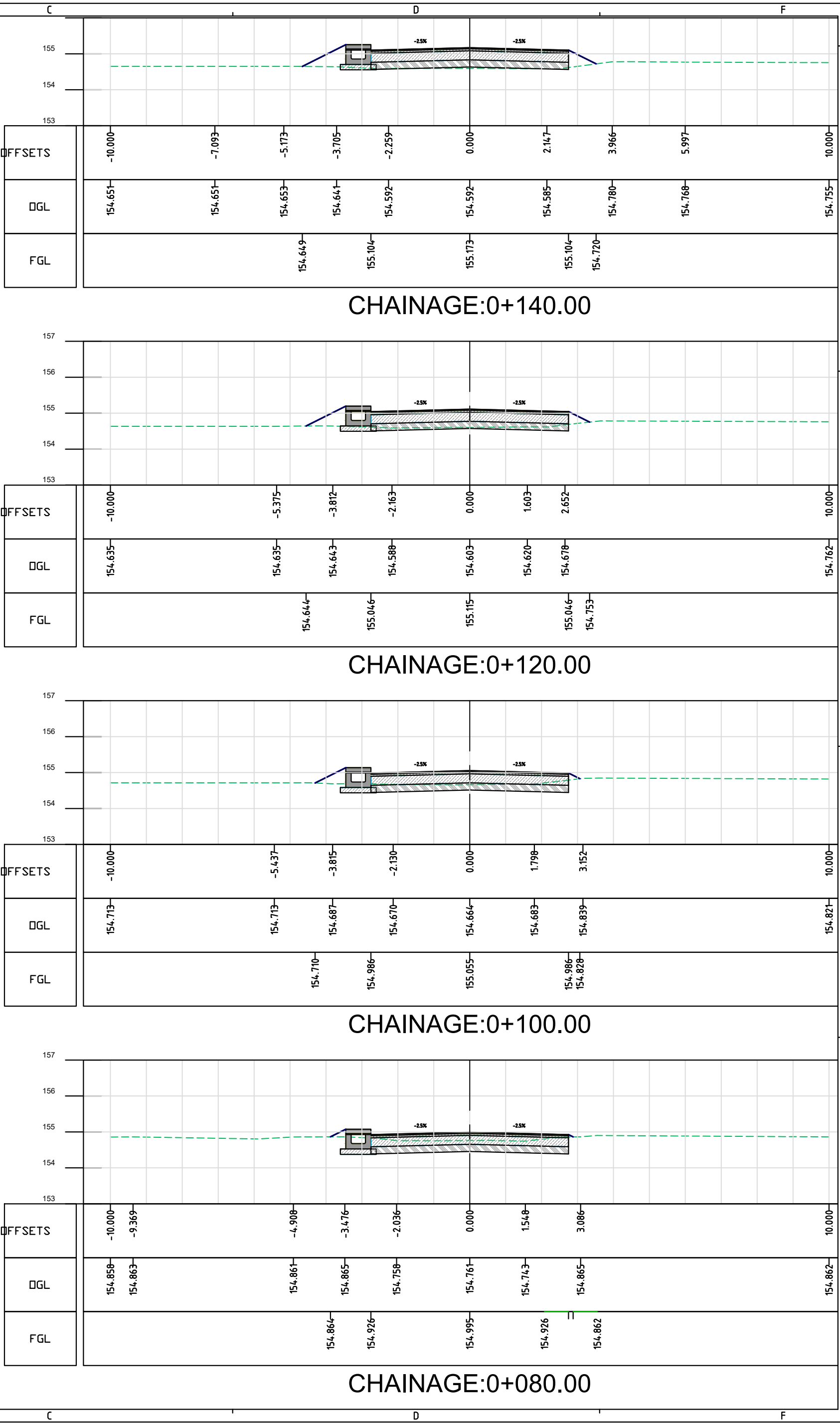
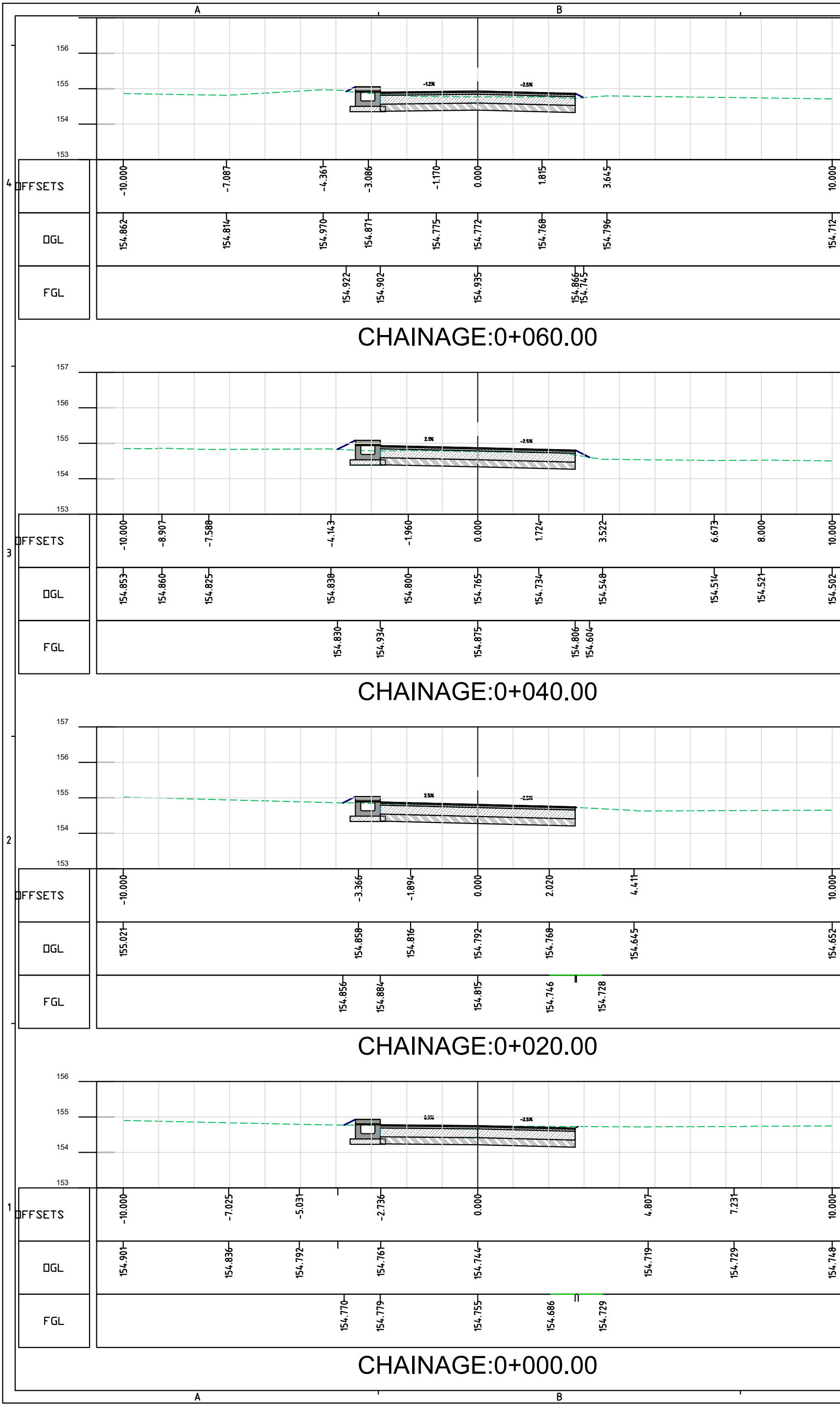
DRAWN BY: **H.P**

DESIGNED BY: **N.M**

CHECKED BY: **N.K**

ISSUED BY: **A.D**

SCALE: **1:100**





KEY VIEW:-

LEGEND:-

MAP NOTE:
1. Project Co-ordination System, UTM Zone 46N, Datum WGS 84.

STATUS: Submission

CLIENT:
 **URBAN DEVELOPMENT DEPARTMENT, GOVT. OF NAGALAND**

CONSULTANT:
 **SMEC India Pvt Ltd**
1st Floor, Novus Tower,
West Wing, Plot Number - 18, Sector - 18,
Gurugram - 122015 (Haryana), India

PROJECT TITLE:
**ADB LOAN NO. 54166-001/6045/2022
NAGALAND URBAN INFRASTRUCTURE
DEVELOPMENT PROJECT**

NAME OF TOWN :
DIMAPUR

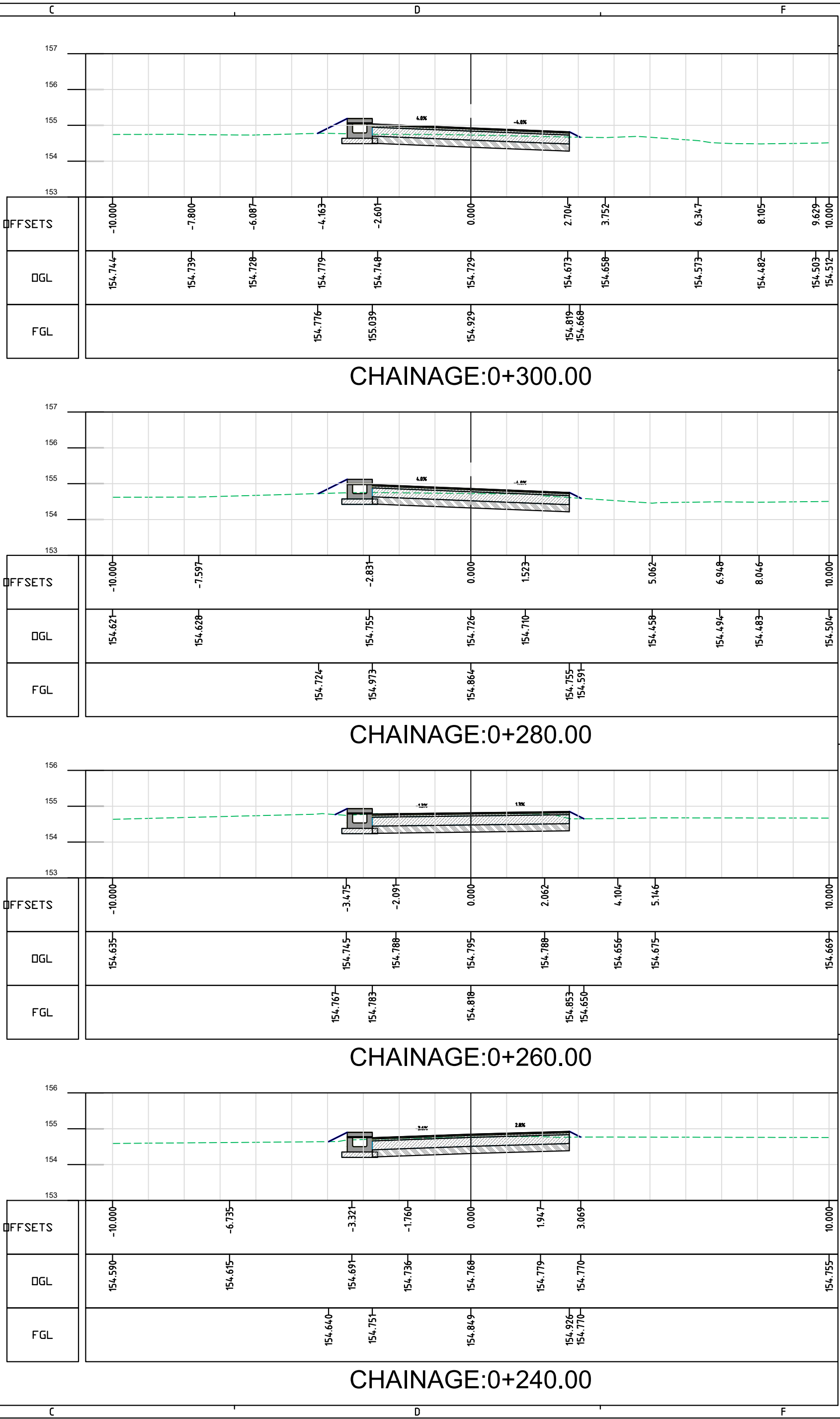
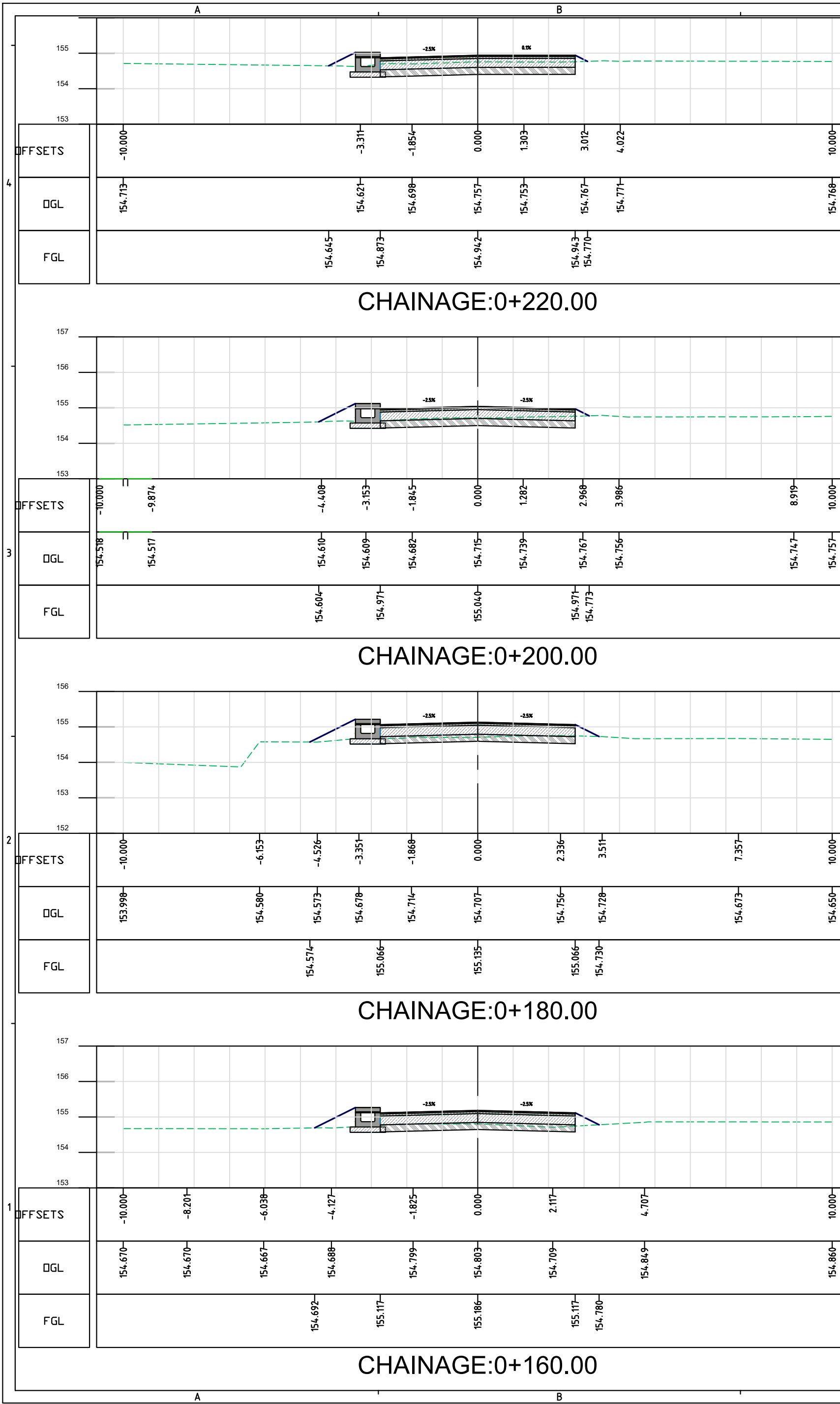
DRAWING TITLE:
**DETAILED CROSS SECTION
(DM-RD-3_0+000 TO 0+140)**

SOURCE: **PDMC NAGALAND**

FILE LOCATION: **SMEC/NGL/DM-RD-3/DCS/034**

PROJECT CODE: **7061672** SIZE: **A2** REV NO: **R3** DATE: **DEC-2025**

DRAWN BY: **H.P** DESIGNED BY: **N.M** CHECKED BY: **N.K** ISSUED BY: **A.D** SCALE: **1:100**



KEY VIEW:-

LEGEND:-

MAP NOTE:

1. Project Co-ordination System, UTM Zone 46N, Datum WGS 84.

STATUS:

Submission

CLIENT:

URBAN DEVELOPMENT
DEPARTMENT,
GOVT. OF NAGALAND

CONSULTANT:

SMEC India Pvt Ltd
1st Floor, Novus Tower,
West Wing, Plot Number - 18, Sector - 18,
Gurugram - 122015 (Haryana), India

PROJECT TITLE:

ADB LOAN NO. 54166-001/6045/2022
NAGALAND URBAN INFRASTRUCTURE
DEVELOPMENT PROJECT

NAME OF TOWN :

DIMAPUR

DRAWING TITLE:

DETAILED CROSS SECTION
(DM-RD-3_0+160 TO 0+300)

SOURCE:

PDMC NAGALAND

FILE LOCATION:

SMEC/NGL/DM-RD-3/DCS/035

PROJECT CODE:

7061672

SIZE:

A2

REV NO:

R3

DATE:

DEC-2025

DRAWN BY

DESIGNED BY

CHECKED BY

ISSUED BY

SCALE:

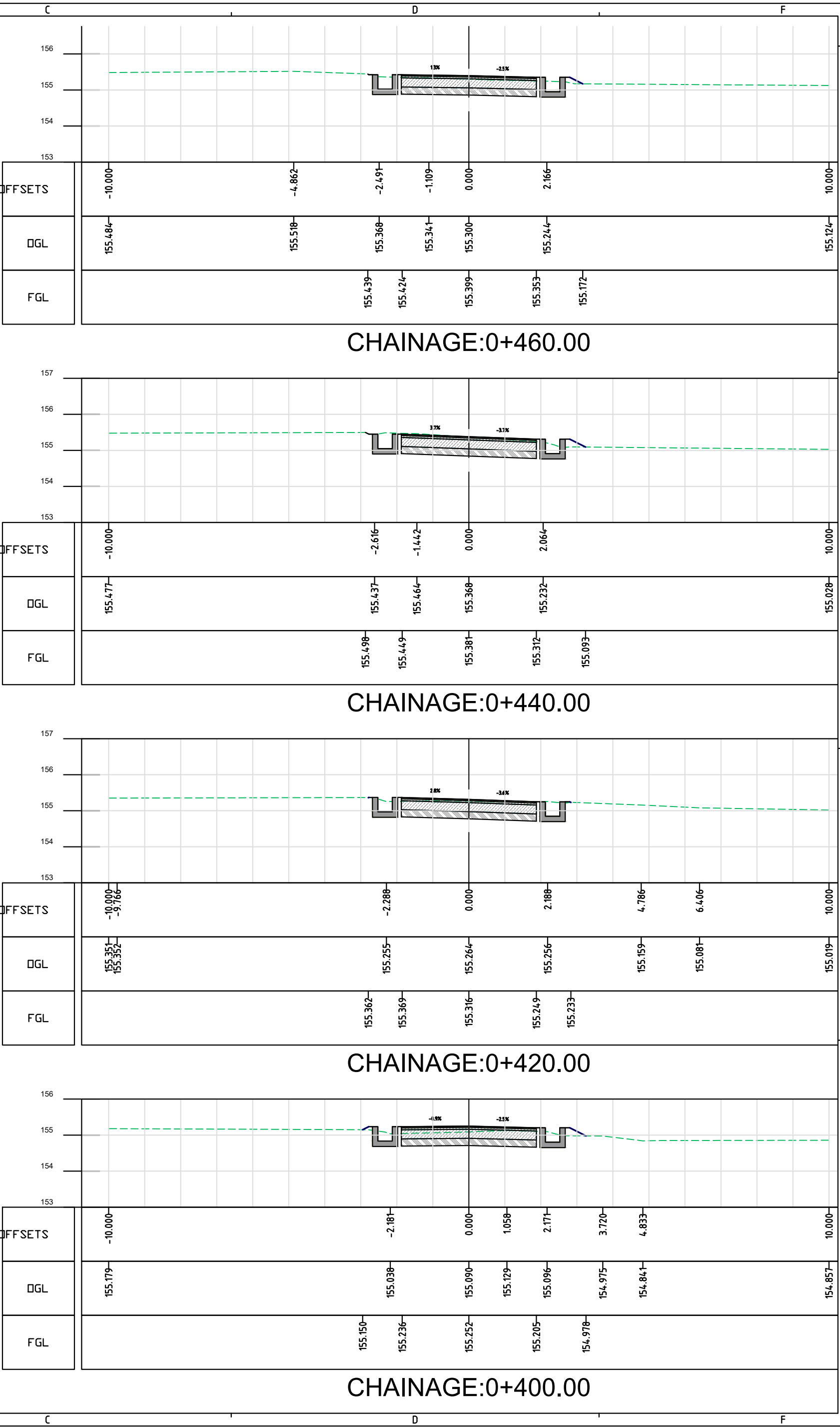
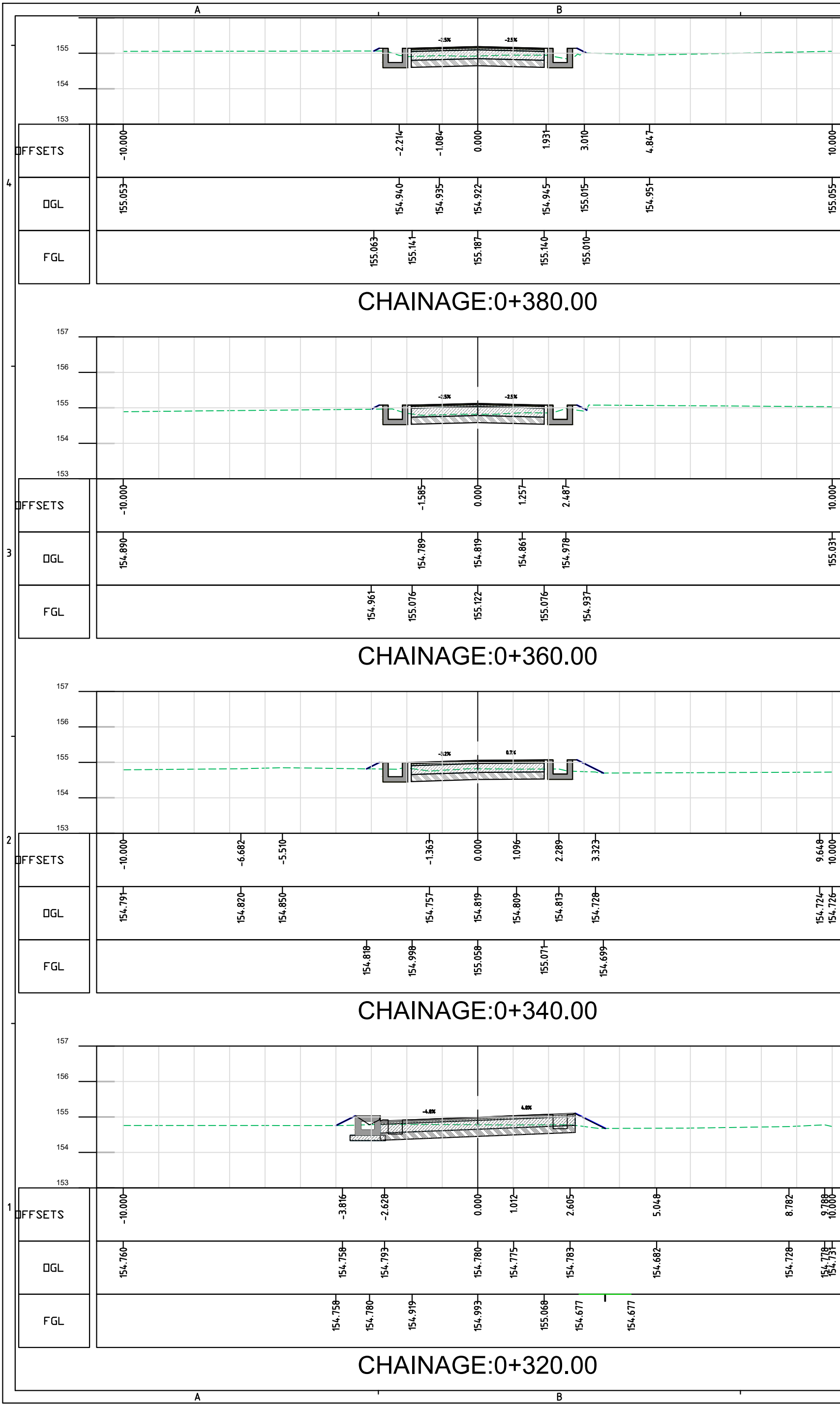
H.P

N.M

N.K

A.D

1:100




LEGEND:-

MAP NOTE:
1. Project Co-ordination System, UTM Zone 46N, Datum WGS 84.

STATUS: Submission

CLIENT:
 **URBAN DEVELOPMENT
DEPARTMENT,
GOVT. OF NAGALAND**

CONSULTANT:
 **SMEC India Pvt Ltd**
1st Floor, Novus Tower,
West Wing, Plot Number - 18, Sector - 18,
Gurugram - 122015 (Haryana), India

PROJECT TITLE:
**ADB LOAN NO. 54166-001/6045/2022
NAGALAND URBAN INFRASTRUCTURE
DEVELOPMENT PROJECT**

NAME OF TOWN :
DIMAPUR

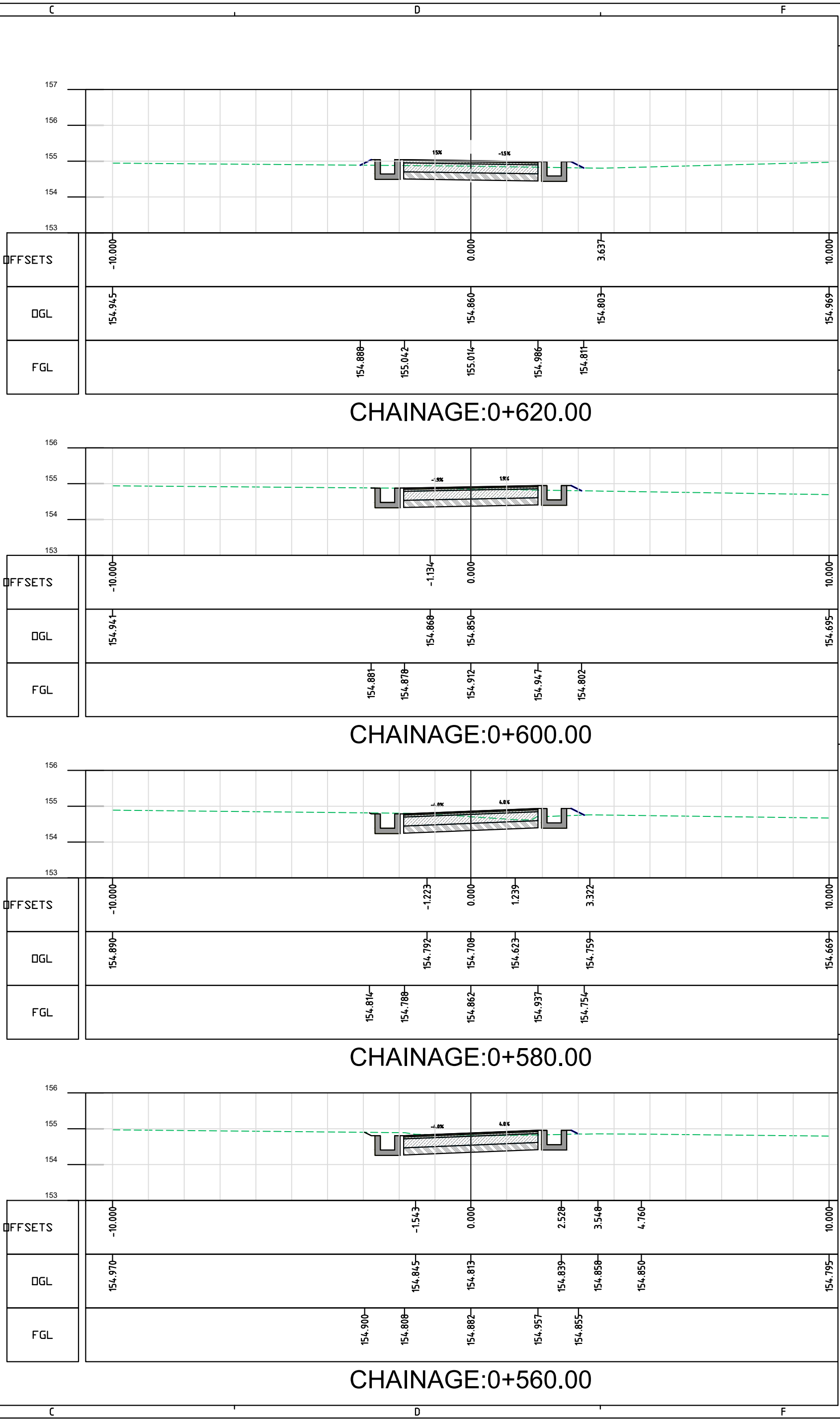
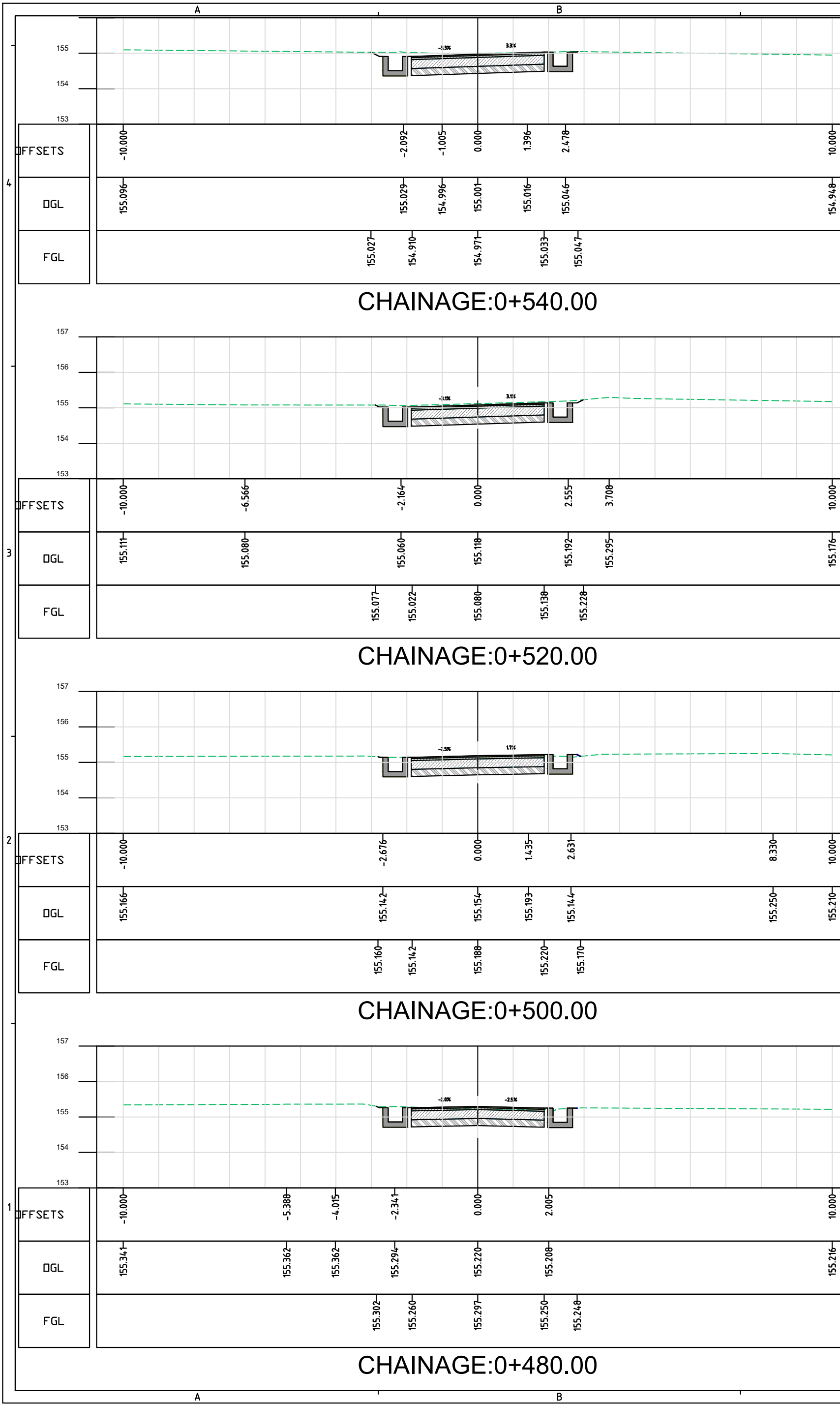
DRAWING TITLE:
**DETAILED CROSS SECTION
(DM-RD-3_0+320 TO 0+460)**

SOURCE: PDMC NAGALAND

FILE LOCATION: SMEC/NGL/DM-RD-3/DCS/036

PROJECT CODE: 7061672 SIZE: A2 REV NO: R3 DATE: DEC-2025

DRAWN BY	DESIGNED BY	CHECKED BY	ISSUED BY	SCALE:
H.P	N.M	N.K	A.D	1:100



KEY VIEW:-

LEGEND:-

MAP NOTE:
1. Project Co-ordination System, UTM Zone 46N, Datum WGS 84.

STATUS: Submission

**URBAN DEVELOPMENT
DEPARTMENT,
GOVT. OF NAGALAND**

SMEC India Pvt Ltd
1st Floor, Novus Tower,
West Wing, Plot Number - 18, Sector - 18,
Gurugram - 122015 (Haryana), India

PROJECT TITLE:
**ADB LOAN NO. 54166-001/6045/2022
NAGALAND URBAN INFRASTRUCTURE
DEVELOPMENT PROJECT**

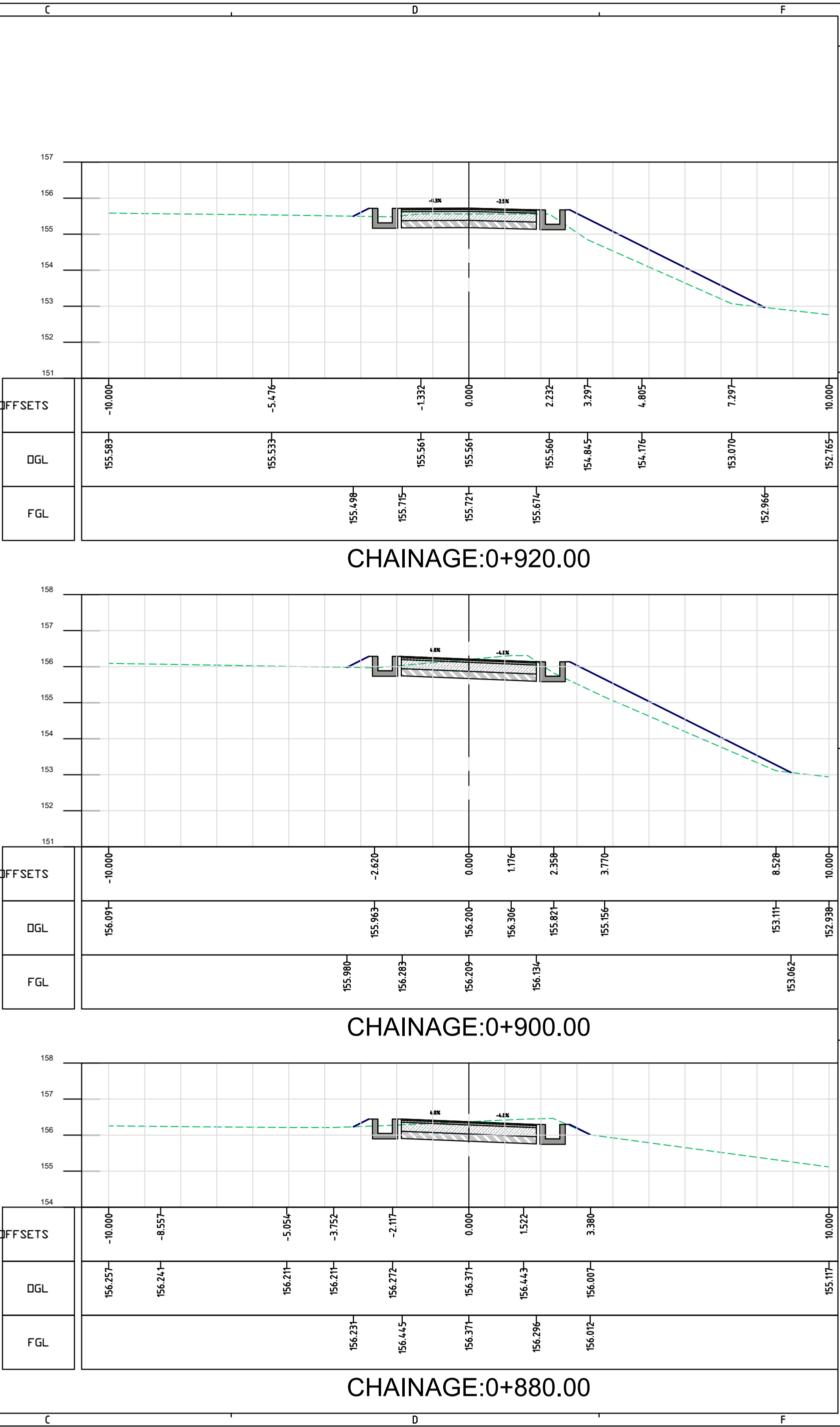
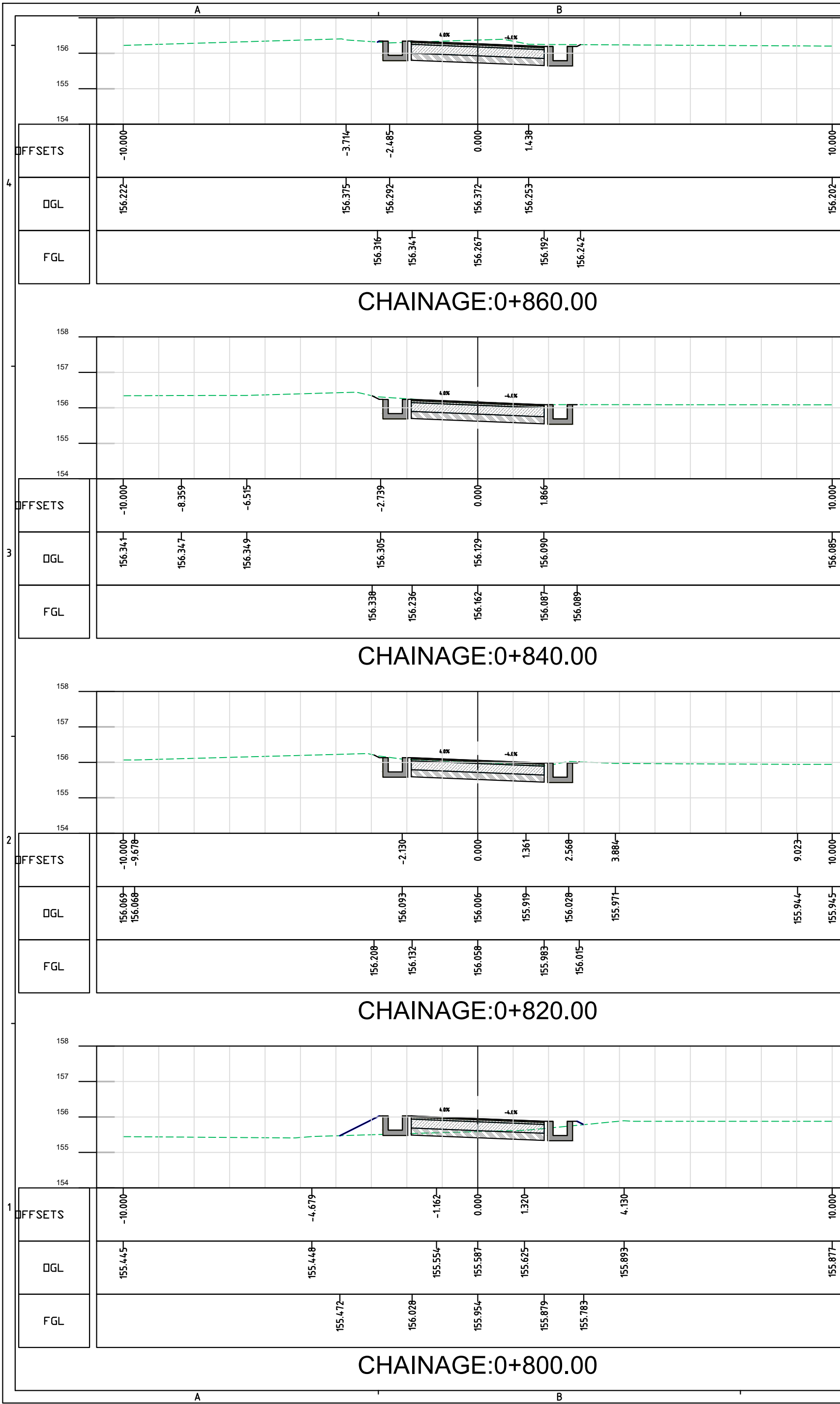
NAME OF TOWN :
DIMAPUR

DRAWING TITLE:
**DETAILED CROSS SECTION
(DM-RD-3_0+480 TO 0+620)**

SOURCE: **PDMC NAGALAND**

FILE LOCATION: **SMEC/NGL/DM-RD-3/DCS/037**

PROJECT CODE: 7061672	SIZE: A2	REV NO: R3	DATE: DEC-2025
DRAWN BY: H.P	DESIGNED BY: N.M	CHECKED BY: N.K	ISSUED BY: A.D
			SCALE: 1:100



KEY VIEW:-



LEGEND:-

MAP NOTE:
1. Project Co-ordination System, UTM Zone 46N, Datum WGS 84.

STATUS: Submission

CLIENT:



URBAN DEVELOPMENT
DEPARTMENT,
GOVT. OF NAGALAND

CONSULTANT:



SMEC India Pvt Ltd
1st Floor, Novus Tower,
West Wing, Plot Number - 18, Sector - 18,
Gurugram - 122015 (Haryana), India

PROJECT TITLE:

ADB LOAN NO. 54166-001/6045/2022
NAGALAND URBAN INFRASTRUCTURE
DEVELOPMENT PROJECT

NAME OF TOWN :

DIMAPUR

DRAWING TITLE:

DETAILED CROSS SECTION
(DM-RD-3_0+800 TO 0+920)

SOURCE:

PDMC NAGALAND

FILE LOCATION:

SMEC/NGL/DM-RD-3/DCS/039

PROJECT CODE: 7061672 SIZE: A2 REV NO: R3 DATE: DEC-2025

DRAWN BY DESIGNED BY CHECKED BY ISSUED BY SCALE:

H.P

N.M

N.K

A.D

1:100



KEY VIEW:-

LEGEND:-

MAP NOTE:
1. Project Co-ordination System, UTM Zone 46N, Datum WGS 84.

STATUS: Submission

CLIENT:

URBAN DEVELOPMENT
DEPARTMENT,
GOVT. OF NAGALAND

CONSULTANT:

SMEC India Pvt Ltd
1st Floor, Novus Tower,
West Wing, Plot Number - 18, Sector - 18,
Gurugram - 122015 (Haryana), India

PROJECT TITLE:

ADB LOAN NO. 54166-001/6045/2022
NAGALAND URBAN INFRASTRUCTURE
DEVELOPMENT PROJECT

NAME OF TOWN :

DIMAPUR

DRAWING TITLE:

DETAILED CROSS SECTION
(DM-RD-3_0+940 TO 1+080)

SOURCE:

PDMC NAGALAND

FILE LOCATION:

SMEC/NGL/DM-RD-3/DCS/040

PROJECT CODE:

7061672

SIZE:

A2

REV NO:

R3

DATE:

DEC-2025

DRAWN BY

DESIGNED BY

CHECKED BY

ISSUED BY

SCALE:

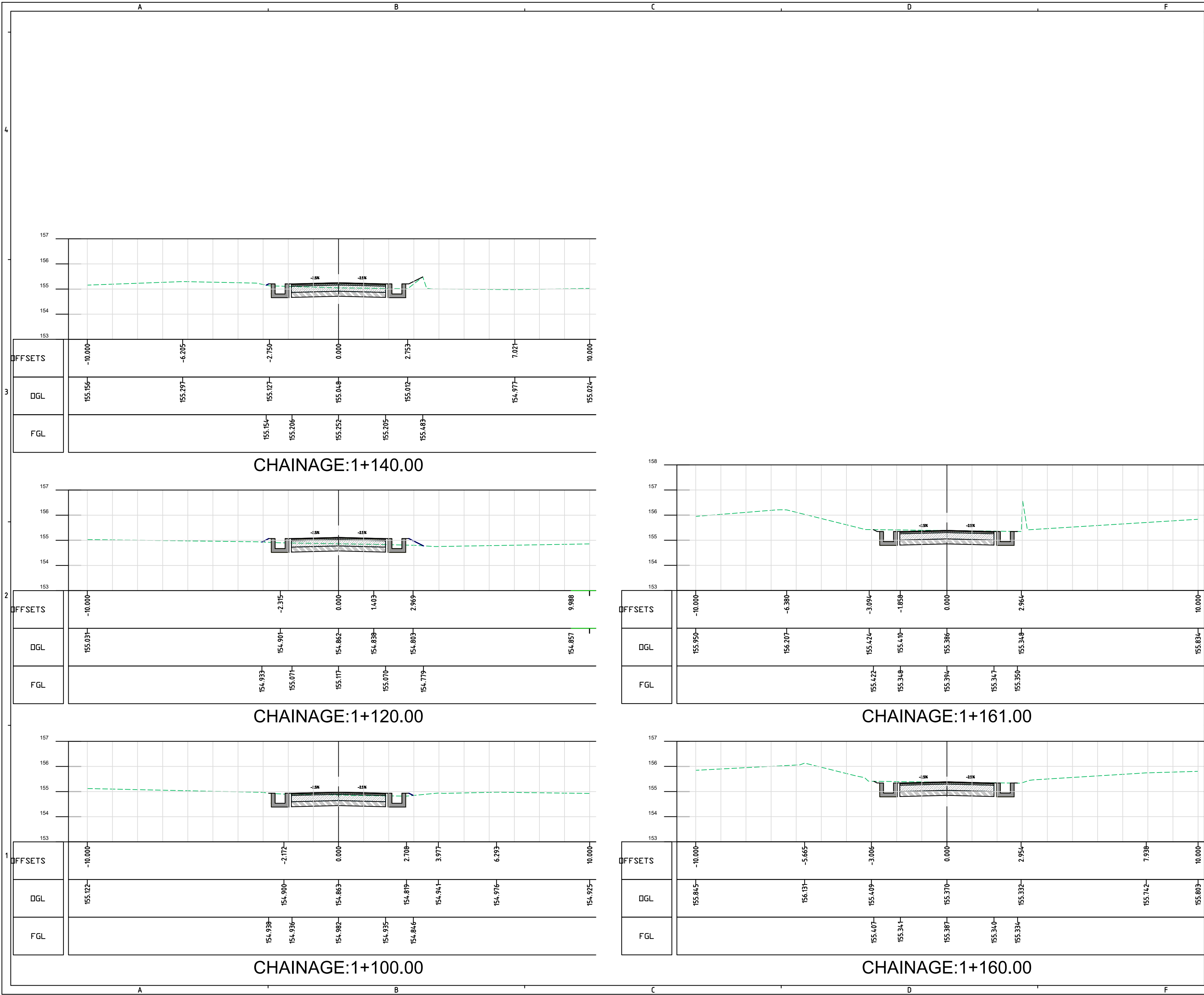
H.P

N.M

N.K

A.D

1:100





KEY VIEW:-

LEGEND:-

MAP NOTE:
1. Project Co-ordination System, UTM Zone 46N, Datum WGS 84.

STATUS: Submission

CLIENT:
**URBAN DEVELOPMENT
DEPARTMENT,
GOVT. OF NAGALAND**

CONSULTANT:
**SMEC India Pvt Ltd**
1st Floor, Novus Tower,
West Wing, Plot Number - 18, Sector - 18,
Gurugram - 122015 (Haryana), India

PROJECT TITLE:
**ADB LOAN NO. 54166-001/6045/2022
NAGALAND URBAN INFRASTRUCTURE
DEVELOPMENT PROJECT**

NAME OF TOWN :
DIMAPUR

DRAWING TITLE:
**DETAILED CROSS SECTION
(DM-RD-3_1+100 TO 1+161)**

SOURCE: **PDMC NAGALAND**

FILE LOCATION: **SMEC/NGL/DM-RD-3/DCS/041**

PROJECT CODE: **7061672**

SIZE: **A2**

REV NO: **R3**

DATE: **DEC-2025**

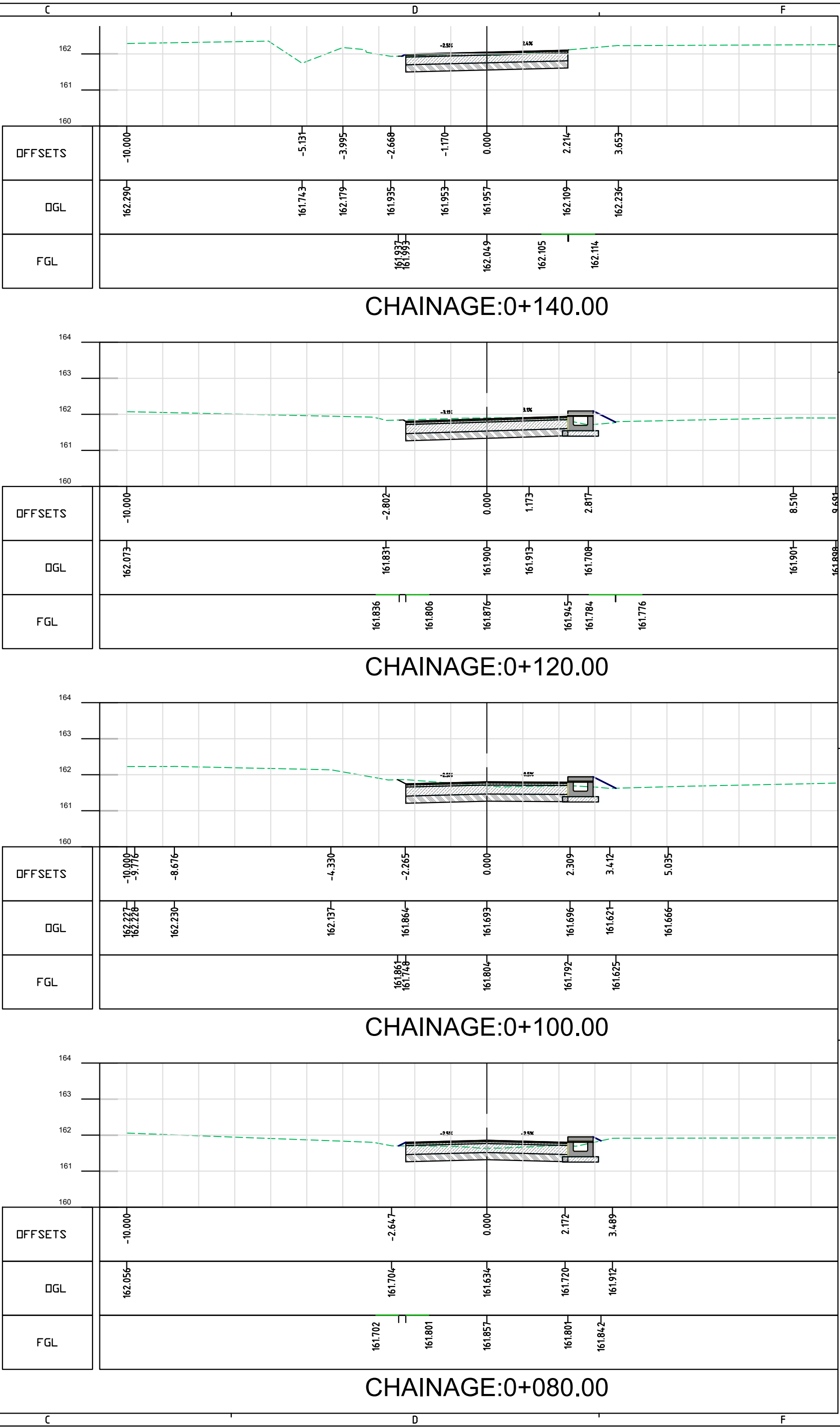
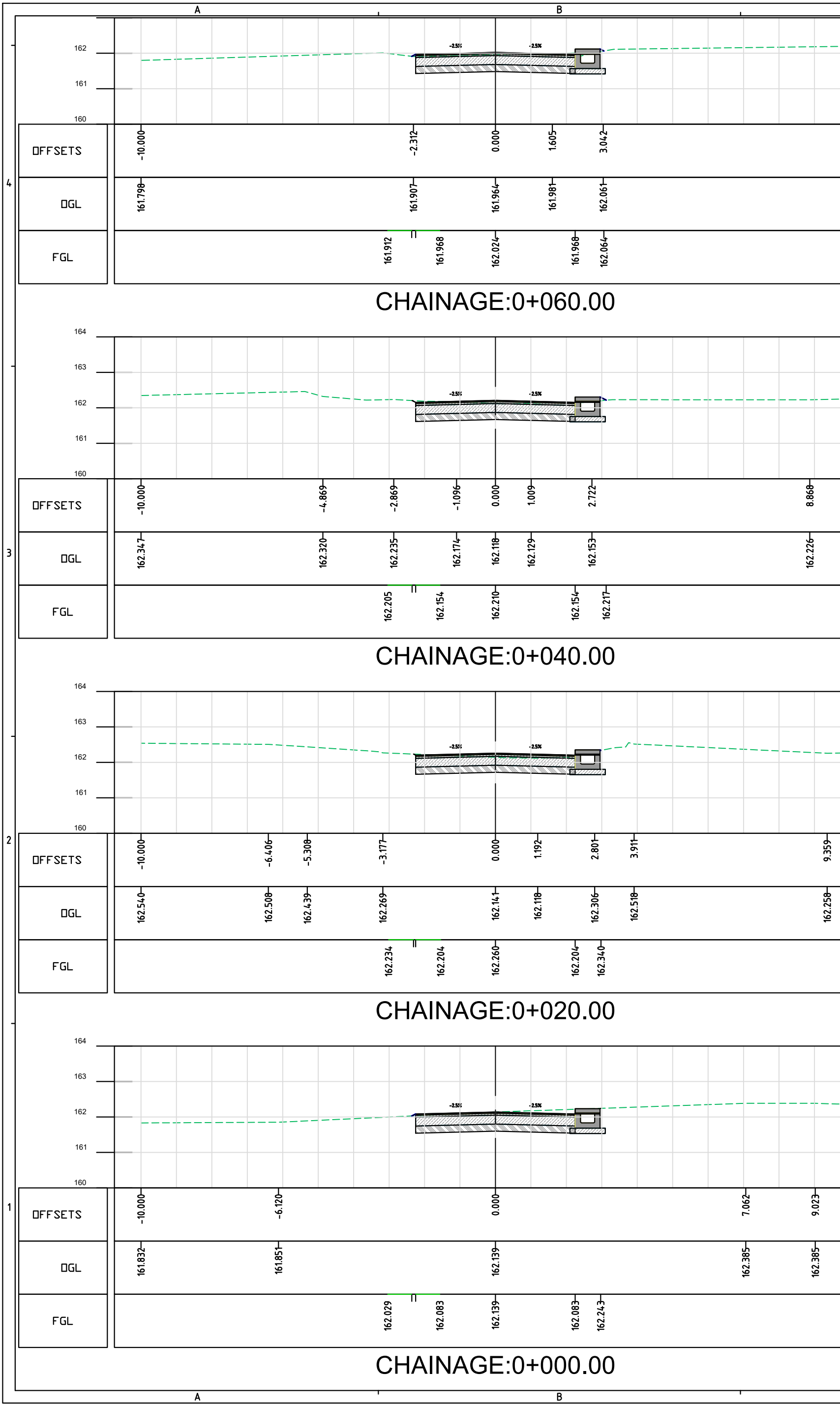
DRAWN BY: **H.P**

DESIGNED BY: **N.M**

CHECKED BY: **N.K**

ISSUED BY: **A.D**

SCALE: **1:100**





KEY VIEW:-

LEGEND:-

MAP NOTE:
1. Project Co-ordination System, UTM Zone 46N, Datum WGS 84.

STATUS: Submission

CLIENT:
 **URBAN DEVELOPMENT DEPARTMENT, GOVT. OF NAGALAND**

CONSULTANT:
 **SMEC India Pvt Ltd**
1st Floor, Novus Tower,
West Wing, Plot Number - 18, Sector - 18,
Gurugram - 122015 (Haryana), India

PROJECT TITLE:
**ADB LOAN NO. 54166-001/6045/2022
NAGALAND URBAN INFRASTRUCTURE
DEVELOPMENT PROJECT**

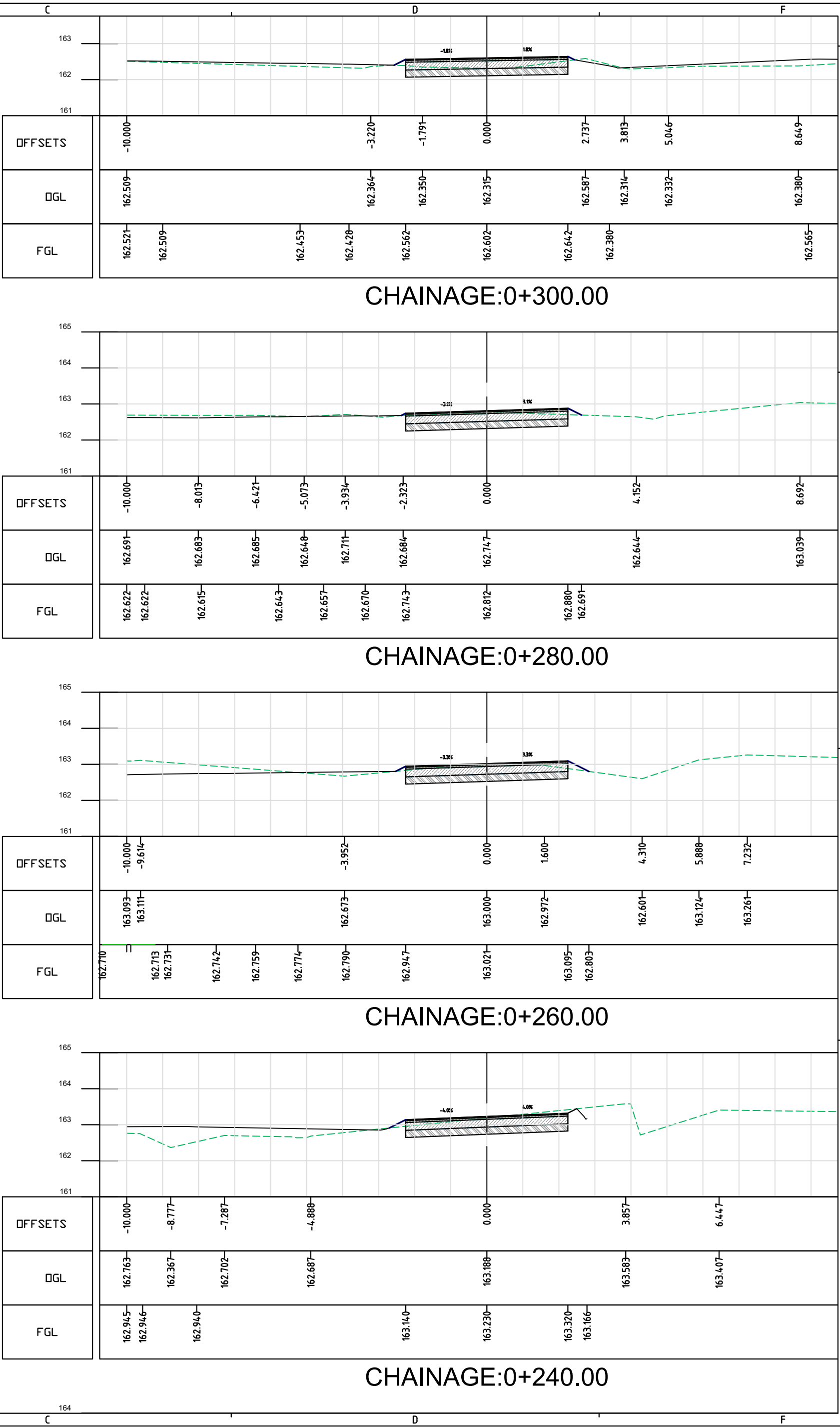
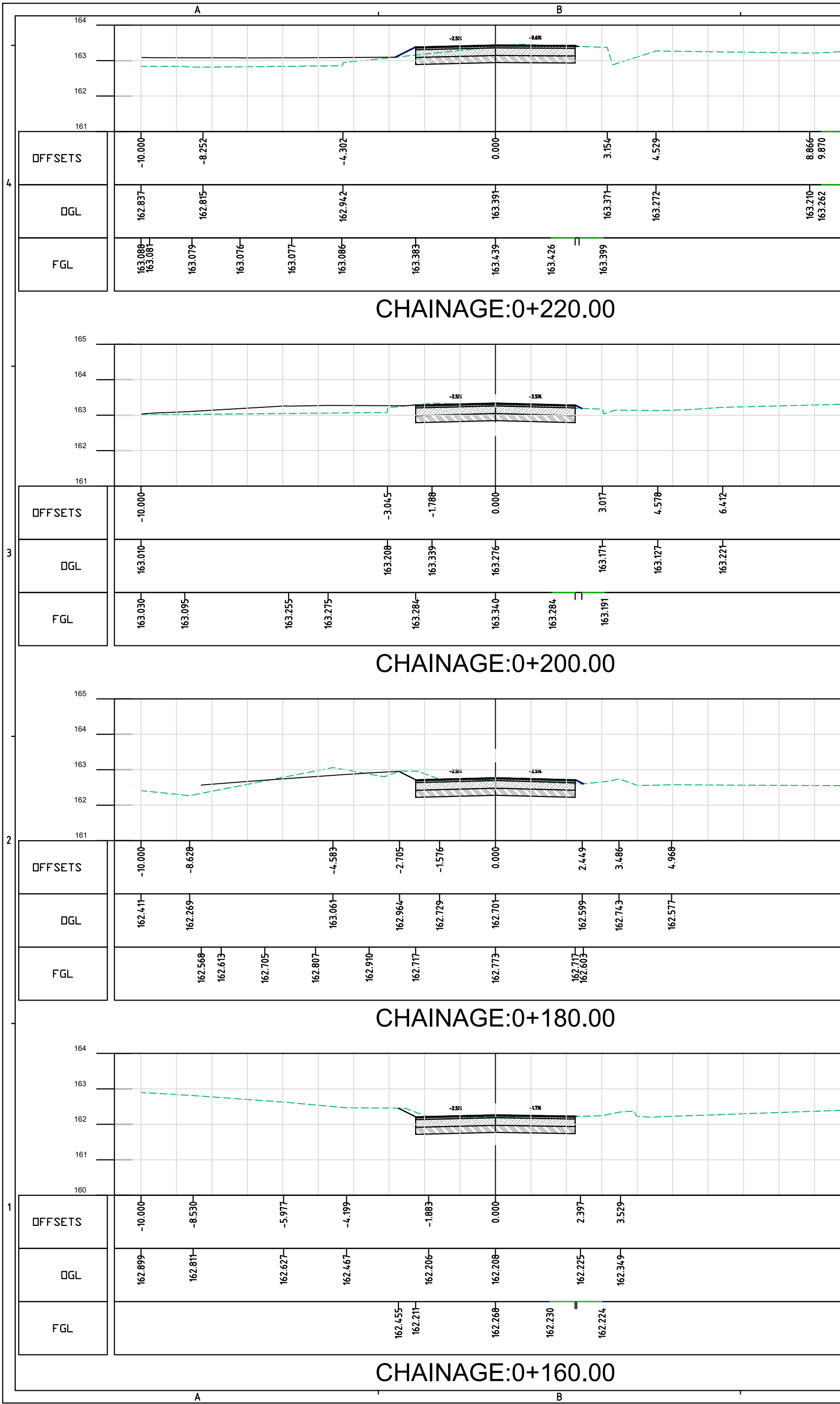
NAME OF TOWN :
DIMAPUR

DRAWING TITLE:
**DETAILED CROSS SECTION
(DM-RD-4_0+000 TO 0+140)**

SOURCE: **PDMC NAGALAND**

FILE LOCATION: **SMEC/NGL/DM-RD-4/DCS/042**

PROJECT CODE:	7061672	SIZE:	A2	REV NO:	R3	DATE:	DEC-2025
DRAWN BY	DESIGNED BY	CHECKED BY	ISSUED BY	SCALE:			
H.P	N.M	N.K	A.D	1:100			



KEY VIEW:-



LEGEND:-

MAP NOTE:
1. Project Co-ordination System, UTM Zone 46N, Datum WGS 84.

STATUS: Submission

CLIENT:



URBAN DEVELOPMENT
DEPARTMENT,
GOVT. OF NAGALAND

CONSULTANT:



SMEC India Pvt Ltd
1st Floor, Novus Tower,
West Wing, Plot Number - 18, Sector - 18,
Gurugram - 122015 (Haryana), India

PROJECT TITLE:

ADB LOAN NO. 54166-001/6045/2022
NAGALAND URBAN INFRASTRUCTURE
DEVELOPMENT PROJECT

NAME OF TOWN :

DIMAPUR

DRAWING TITLE:

DETAILED CROSS SECTION
(DM-RD-4_0+160 TO 0+300)

SOURCE:

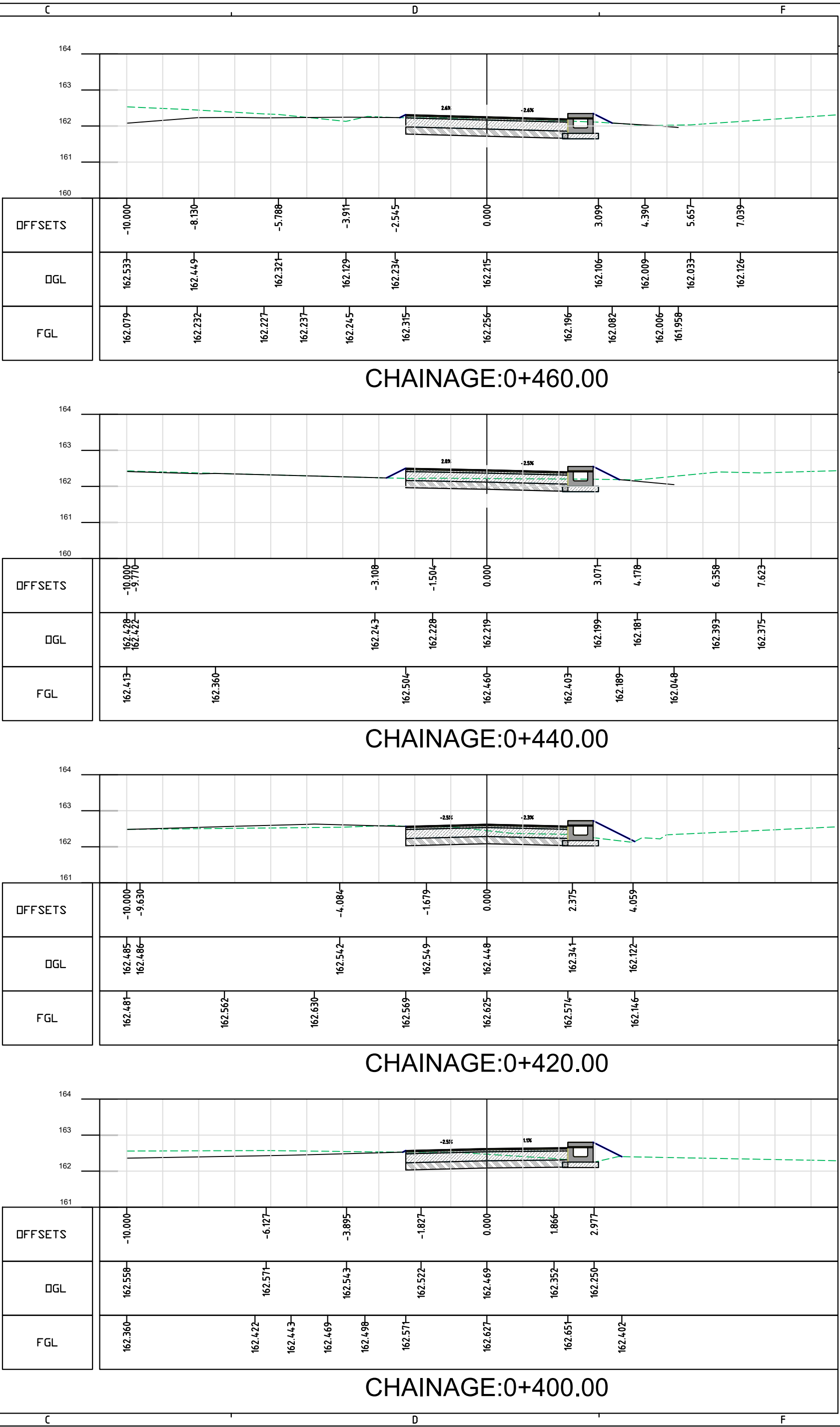
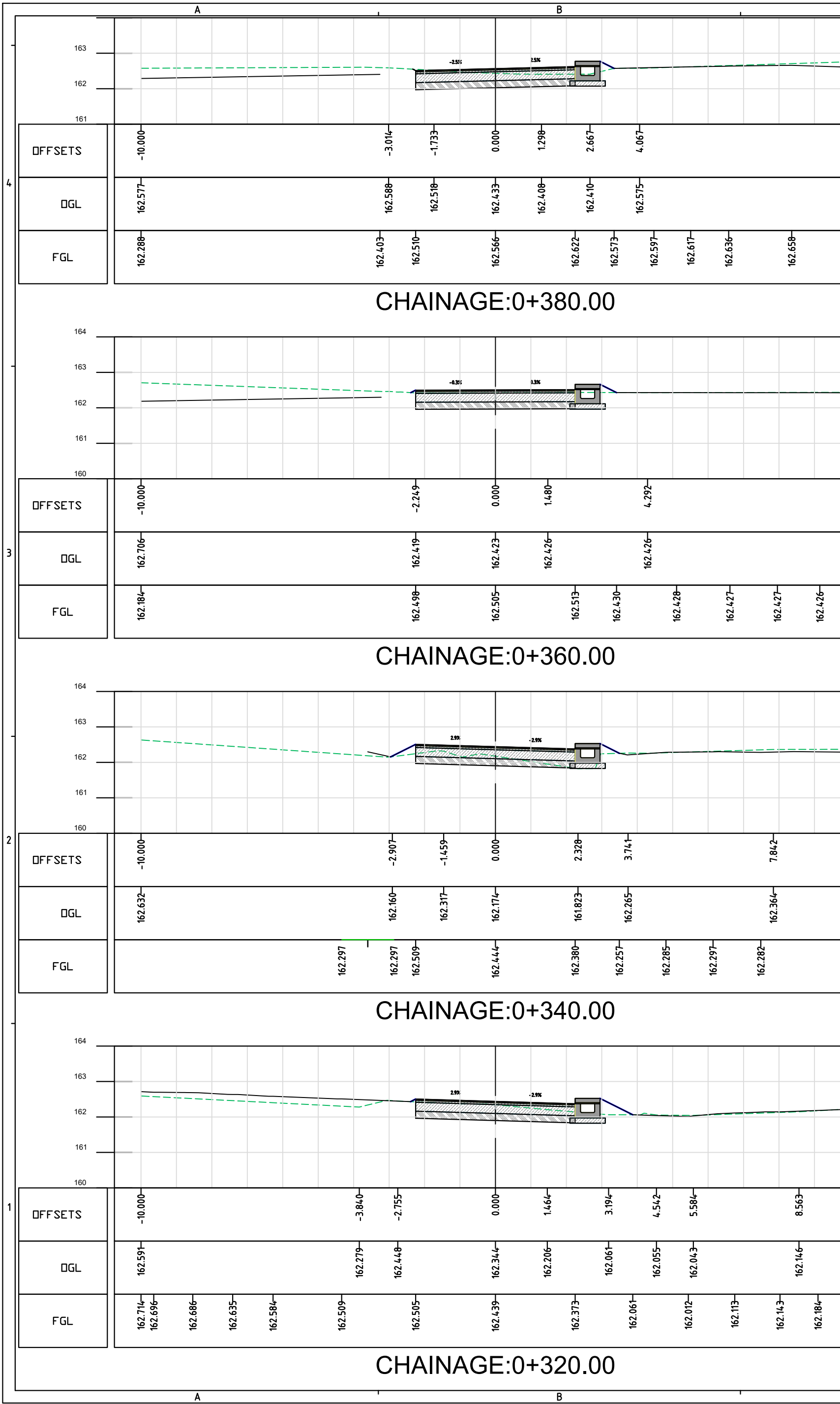
PDMC NAGALAND

FILE LOCATION:

SMEC/NGL/DM-RD-4/DCS/043

PROJECT CODE: 7061672 SIZE: A2 REV NO: R3 DATE: DEC-2025

DRAWN BY	DESIGNED BY	CHECKED BY	ISSUED BY	SCALE:
H.P	N.M	N.K	A.D	1:100





KEY VIEW:-

LEGEND:-

MAP NOTE:
1. Project Co-ordination System, UTM Zone 46N, Datum WGS 84.

STATUS: Submission

CLIENT:
**URBAN DEVELOPMENT DEPARTMENT, GOVT. OF NAGALAND**

CONSULTANT:
**SMEC India Pvt Ltd**
1st Floor, Novus Tower,
West Wing, Plot Number - 18, Sector - 18,
Gurugram - 122015 (Haryana), India

PROJECT TITLE:
**ADB LOAN NO. 54166-001/6045/2022
NAGALAND URBAN INFRASTRUCTURE
DEVELOPMENT PROJECT**

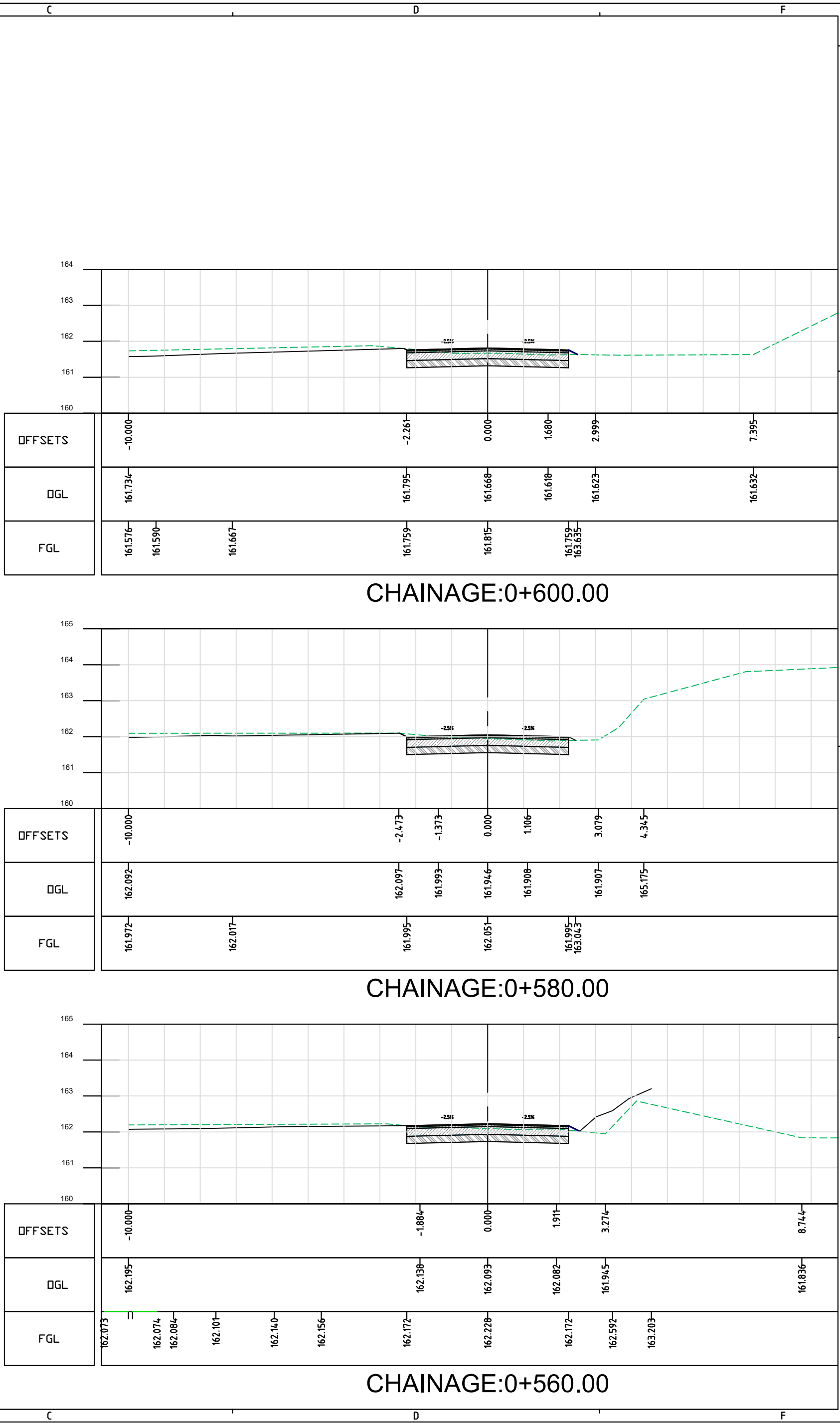
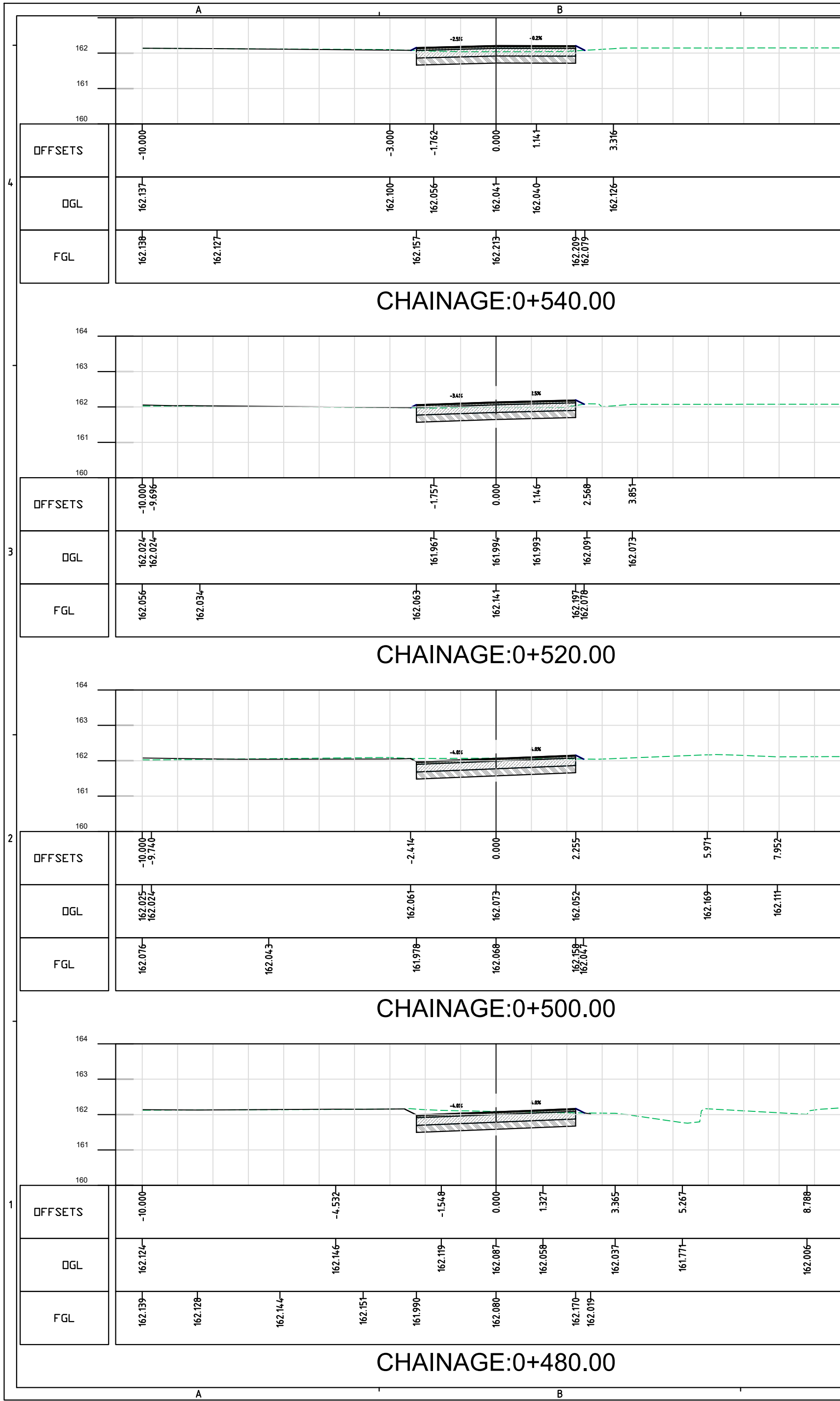
NAME OF TOWN :
DIMAPUR

DRAWING TITLE:
**DETAILED CROSS SECTION
(DM-RD-4_0+320 TO 0+460)**

SOURCE: **PDMC NAGALAND**

FILE LOCATION: **SMEC/NGL/DM-RD-4/DCS/044**

PROJECT CODE:	7061672	SIZE:	A2	REV NO:	R3	DATE:	DEC-2025
DRAWN BY	DESIGNED BY	CHECKED BY	ISSUED BY	SCALE:			
H.P	N.M	N.K	A.D	1:100			



KEY VIEW:-



LEGEND:-

MAP NOTE:
1. Project Co-ordination System, UTM Zone 46N, Datum WGS 84.

STATUS: Submission

CLIENT:
 **URBAN DEVELOPMENT
DEPARTMENT,
GOVT. OF NAGALAND**

CONSULTANT:
 **SMEC India Pvt Ltd**
1st Floor, Novus Tower,
West Wing, Plot Number - 18, Sector - 18,
Gurugram - 122015 (Haryana), India

PROJECT TITLE:
**ADB LOAN NO. 54166-001/6045/2022
NAGALAND URBAN INFRASTRUCTURE
DEVELOPMENT PROJECT**

NAME OF TOWN :
DIMAPUR

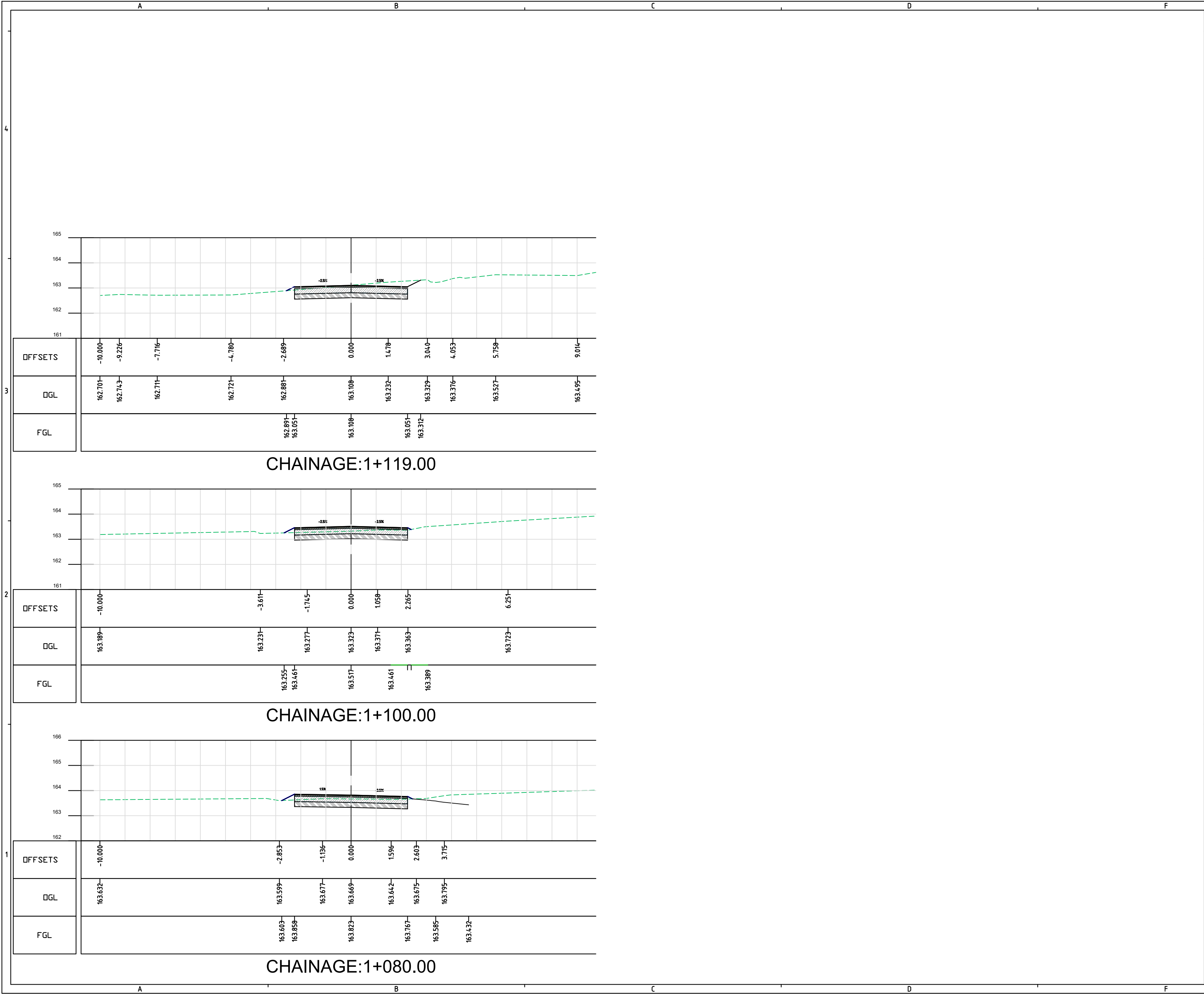
DRAWING TITLE:
**DETAILED CROSS SECTION
(DM-RD-4_0+480 TO 0+600)**

SOURCE: **PDMC NAGALAND**


FILE LOCATION: **SMEC/NGL/DM-RD-4/DCS/045**

PROJECT CODE: **7061672** SIZE: **A2** REV NO: **R3** DATE: **DEC-2025**

DRAWN BY	DESIGNED BY	CHECKED BY	ISSUED BY	SCALE:
H.P	N.M	N.K	A.D	1:100



KEY VIEW:-




LEGEND:-

MAP NOTE:
1. Project Co-ordination System, UTM Zone 46N, Datum WGS 84.


STATUS: Submission

CLIENT:



URBAN DEVELOPMENT
DEPARTMENT,
GOVT. OF NAGALAND

CONSULTANT:



SMEC India Pvt Ltd
1st Floor, Novus Tower,
West Wing, Plot Number - 18, Sector - 18,
Gurugram - 122015 (Haryana), India

PROJECT TITLE:

ADB LOAN NO. 54166-001/6045/2022
NAGALAND URBAN INFRASTRUCTURE
DEVELOPMENT PROJECT

NAME OF TOWN :

DIMAPUR

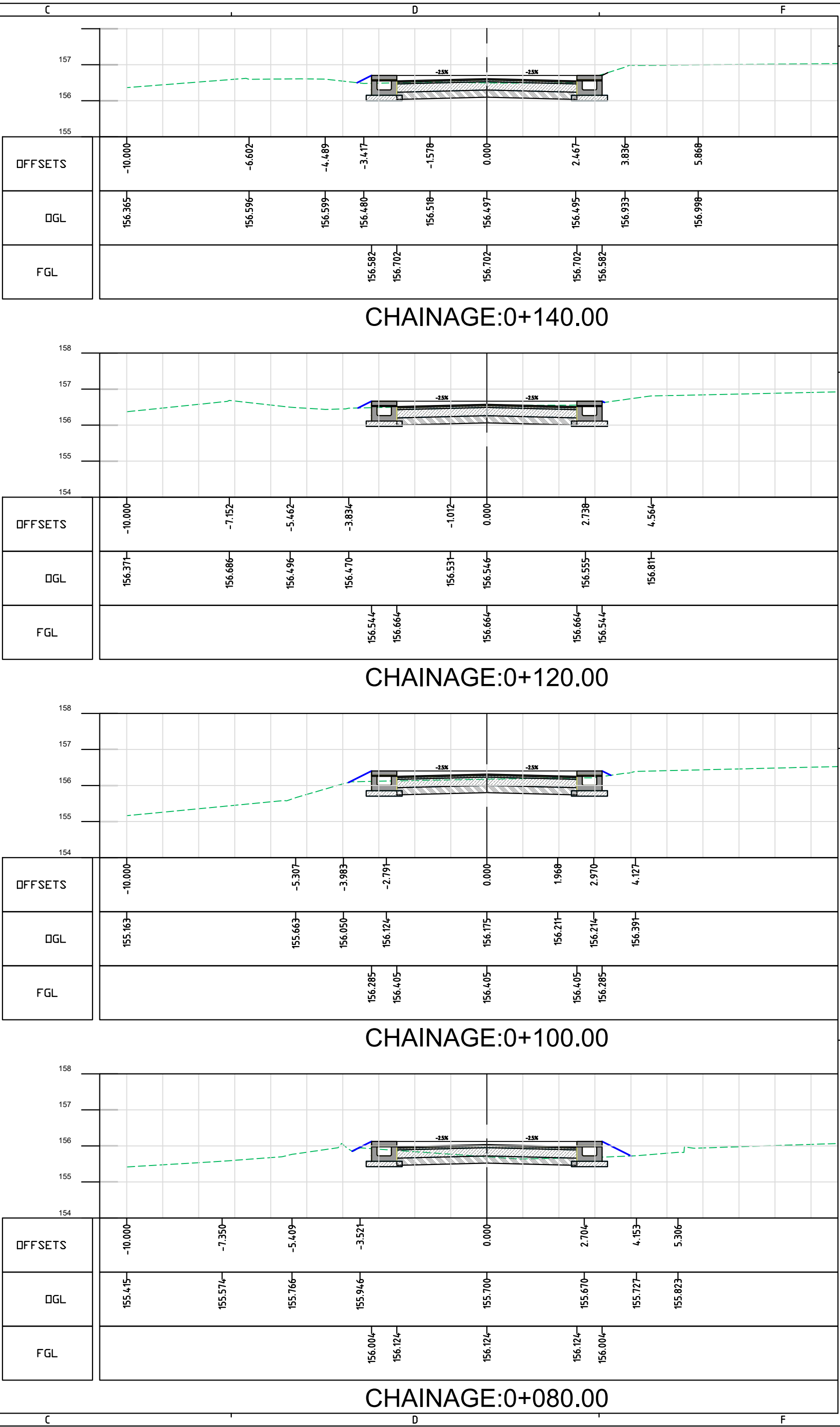
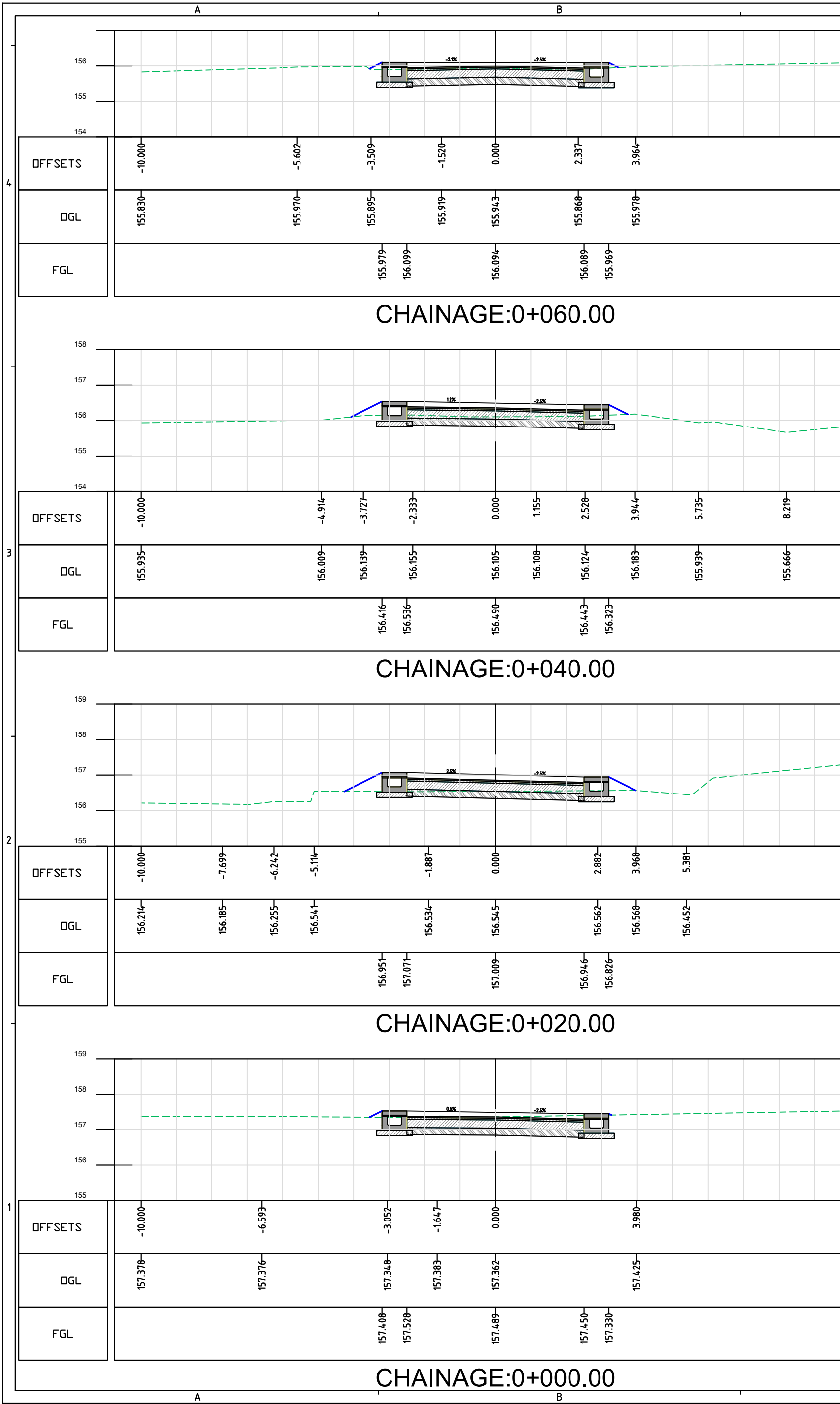
DRAWING TITLE:

DETAILED CROSS SECTION
(DM-RD-4_1+080 TO 1+119)

SOURCE: PDMC NAGALAND

FILE LOCATION: SMEC/NGL/DM-RD-4/DCS/049

PROJECT CODE:	7061672	SIZE:	A2	REV NO:	R3	DATE:	DEC-2025
DRAWN BY	DESIGNED BY	CHECKED BY	ISSUED BY	SCALE:			
H.P	N.M	N.K	A.D	1:100			



KEY VIEW:-



LEGEND:-

MAP NOTE:
1. Project Co-ordination System, UTM Zone 46N, Datum WGS 84.

STATUS: Submission

CLIENT:



URBAN DEVELOPMENT
DEPARTMENT,
GOVT. OF NAGALAND

CONSULTANT:



SMEC India Pvt Ltd
1st Floor, Novus Tower,
West Wing, Plot Number - 18, Sector - 18,
Gurugram - 122015 (Haryana), India

PROJECT TITLE:

ADB LOAN NO. 54166-001/6045/2022
NAGALAND URBAN INFRASTRUCTURE
DEVELOPMENT PROJECT

NAME OF TOWN :

DIMAPUR

DRAWING TITLE:

DETAILED CROSS SECTION
(DM-RD-5_0+000 TO 0+140)

SOURCE:

PDMC NAGALAND

FILE LOCATION:

SMEC/NGL/DM-RD-5/DCS/050

PROJECT CODE:

7061672

SIZE:

A2

REV NO:

R3

DATE:

DEC-2025

DRAWN BY

DESIGNED BY

CHECKED BY

ISSUED BY

SCALE:

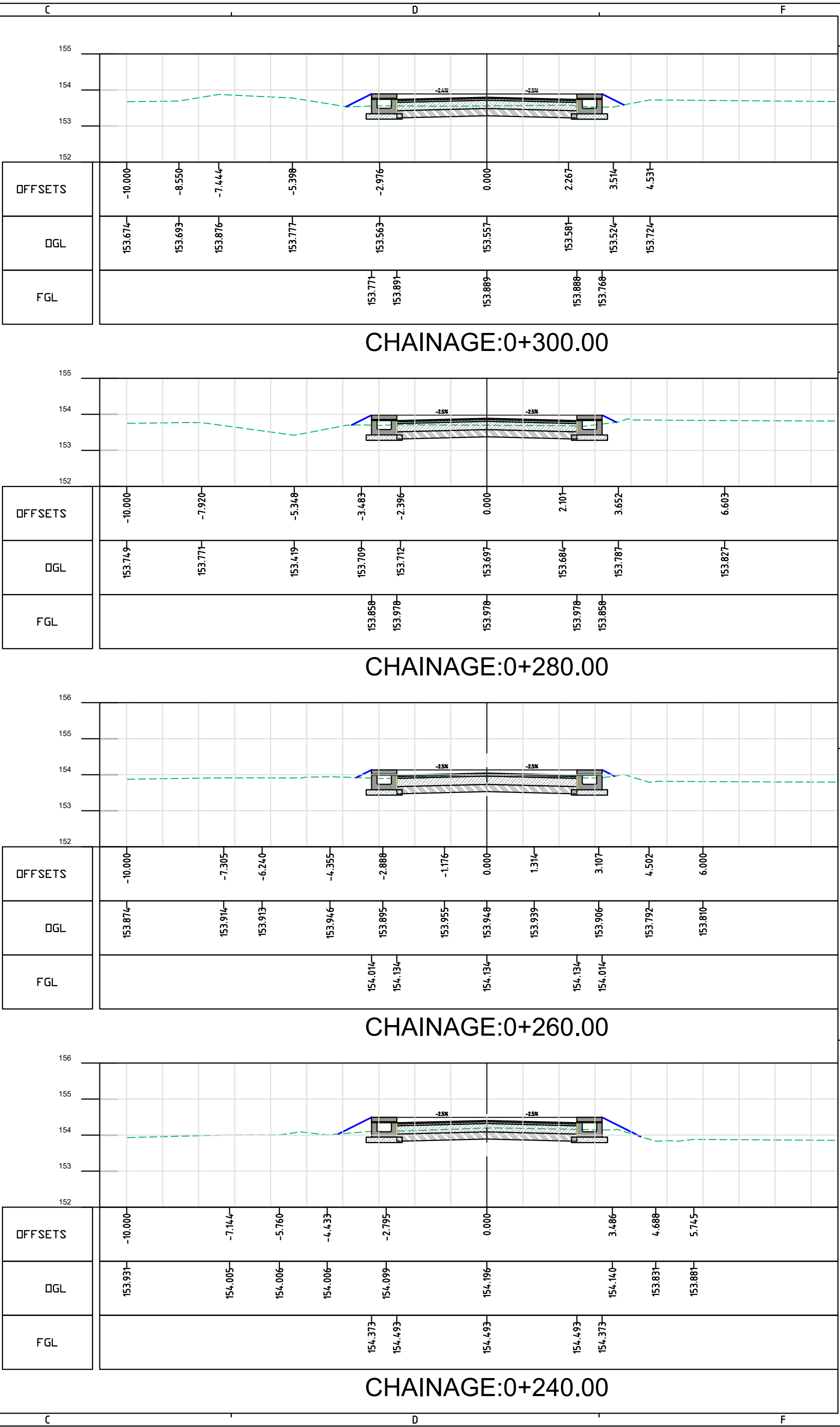
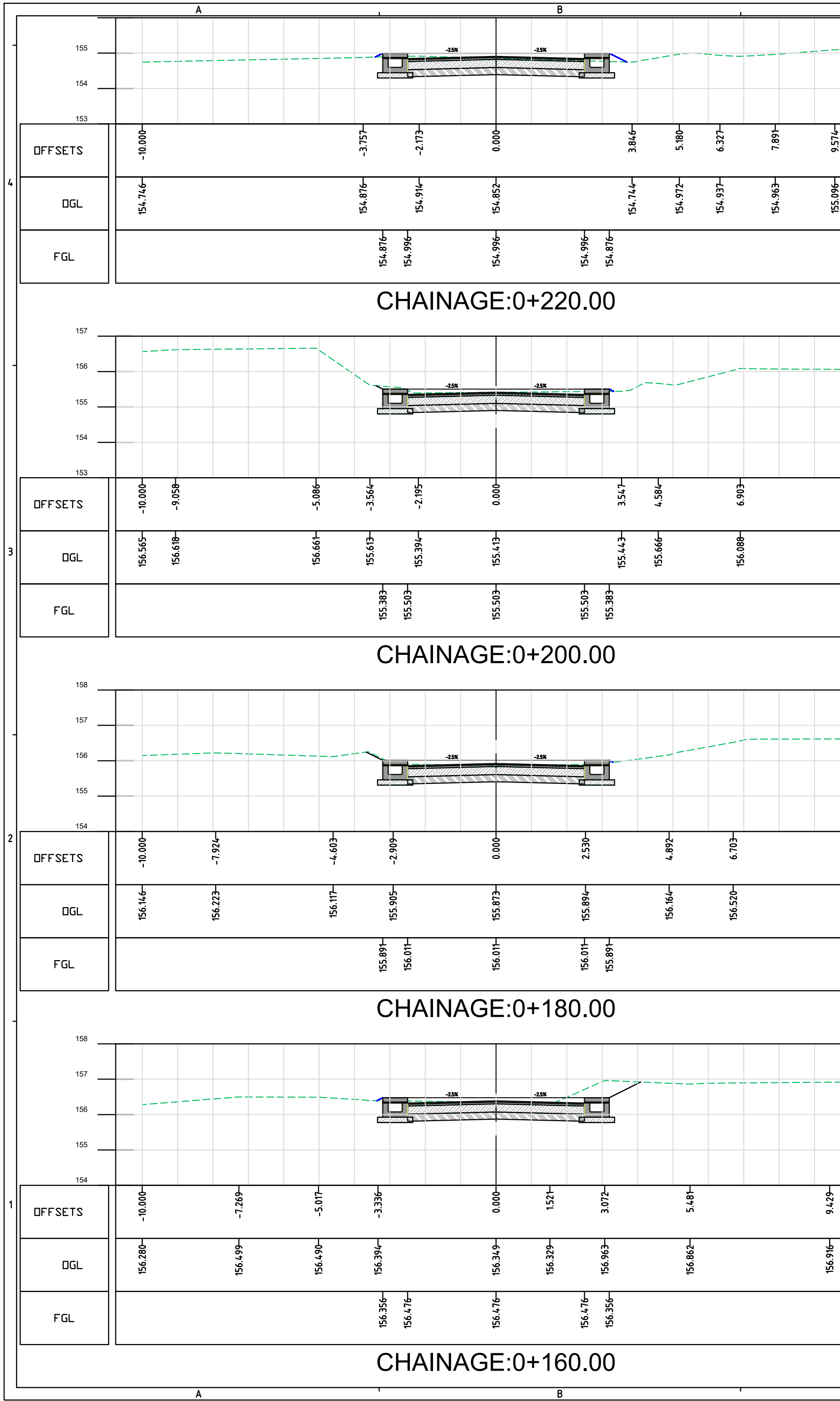
H.P

N.M

N.K

A.D

1:100



KEY VIEW:-



LEGEND:-

MAP NOTE:
1. Project Co-ordination System, UTM Zone 46N, Datum WGS 84.

STATUS: Submission

CLIENT:



URBAN DEVELOPMENT
DEPARTMENT,
GOVT. OF NAGALAND

CONSULTANT:



SMEC India Pvt Ltd
1st Floor, Novus Tower,
West Wing, Plot Number - 18, Sector - 18,
Gurugram - 122015 (Haryana), India

PROJECT TITLE:

ADB LOAN NO. 54166-001/6045/2022
NAGALAND URBAN INFRASTRUCTURE
DEVELOPMENT PROJECT

NAME OF TOWN :

DIMAPUR

DRAWING TITLE:

DETAILED CROSS SECTION
(DM-RD-5_0+160 TO 0+300)

SOURCE:

PDMC NAGALAND

FILE LOCATION:

SMEC/NGL/DM-RD-5/DCS/051

PROJECT CODE:

7061672

SIZE:

A2

REV NO:

R3

DATE:

DEC-2025

DRAWN BY

DESIGNED BY

CHECKED BY

ISSUED BY

SCALE:

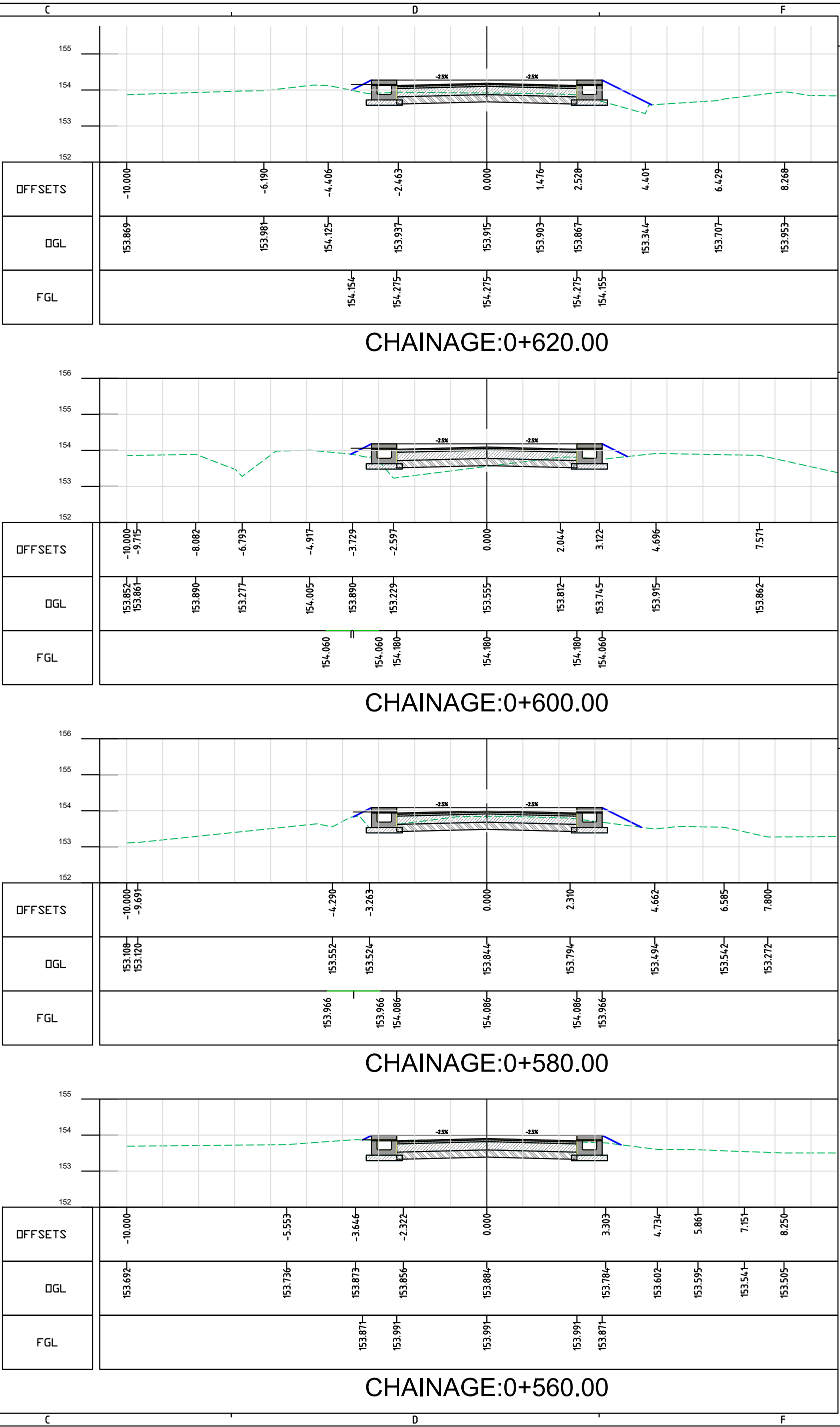
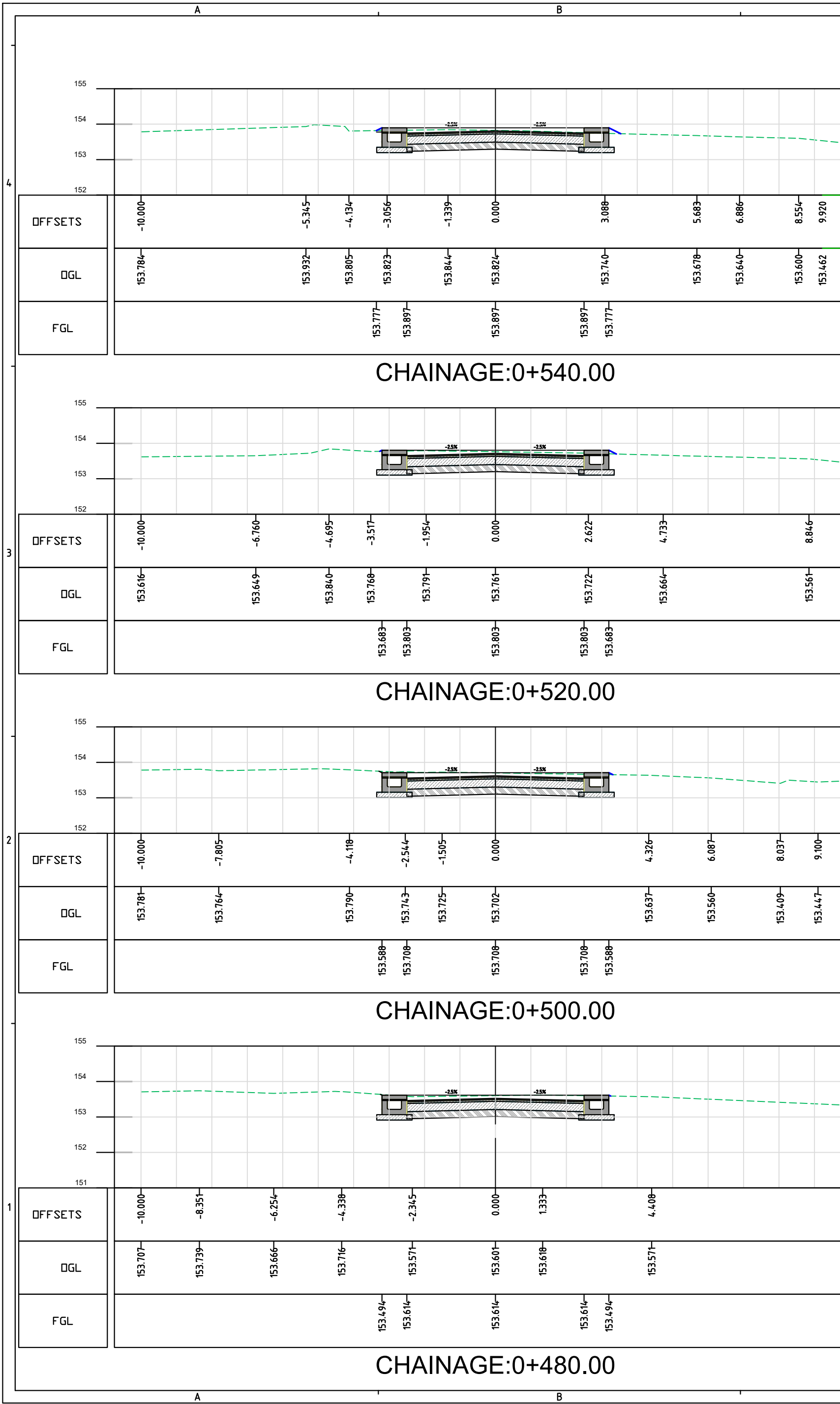
H.P

N.M

N.K

A.D

1:100



KEY VIEW:-

LEGEND:-

MAP NOTE:
1. Project Co-ordination System, UTM Zone 46N, Datum WGS 84.

STATUS: Submission

CLIENT: **URBAN DEVELOPMENT DEPARTMENT, GOVT. OF NAGALAND**

CONSULTANT: **SMEC India Pvt Ltd**
1st Floor, Novus Tower, West Wing, Plot Number - 18, Sector - 18, Gurugram - 122015 (Haryana), India

PROJECT TITLE: **ADB LOAN NO. 54166-001/6045/2022 NAGALAND URBAN INFRASTRUCTURE DEVELOPMENT PROJECT**

NAME OF TOWN : **DIMAPUR**

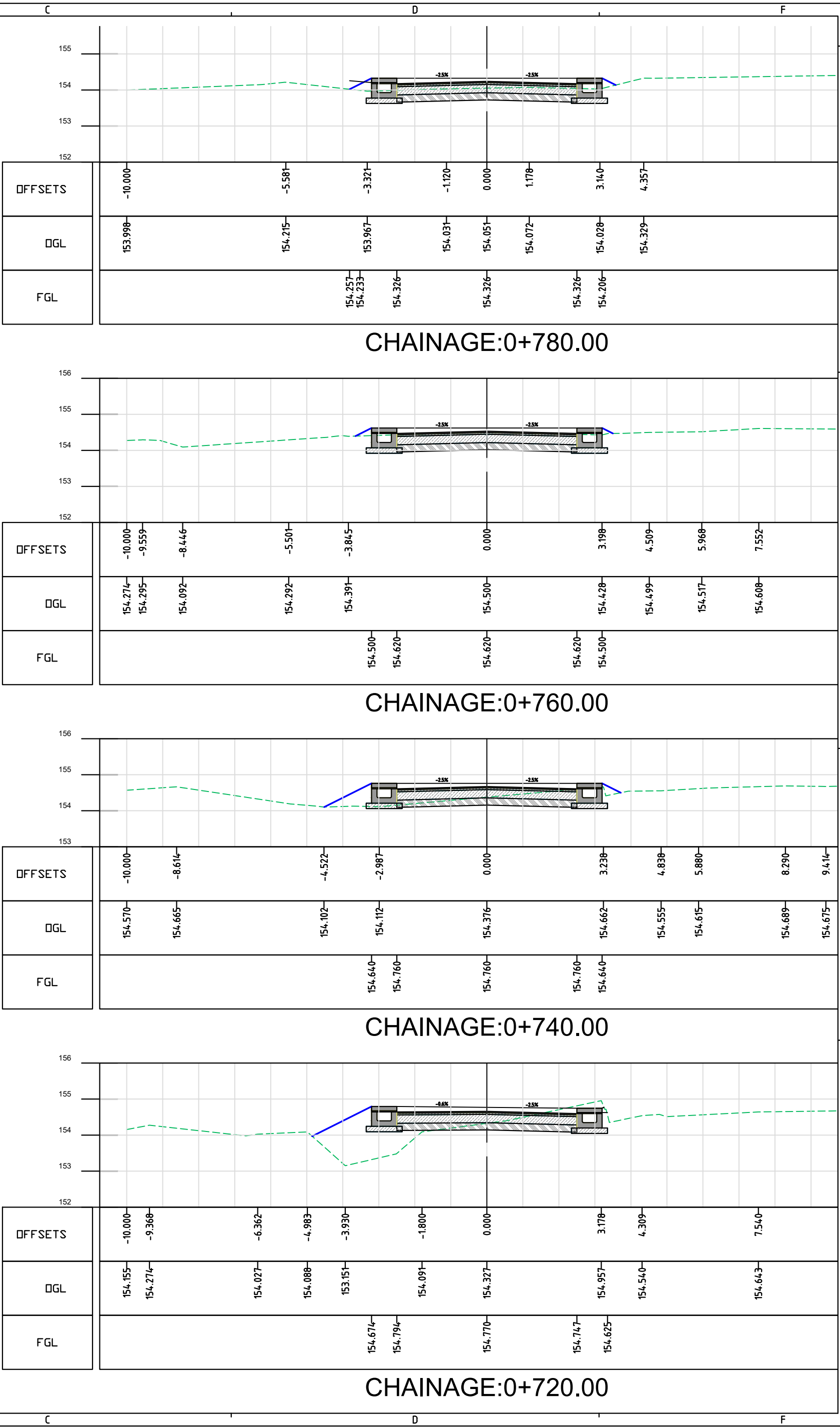
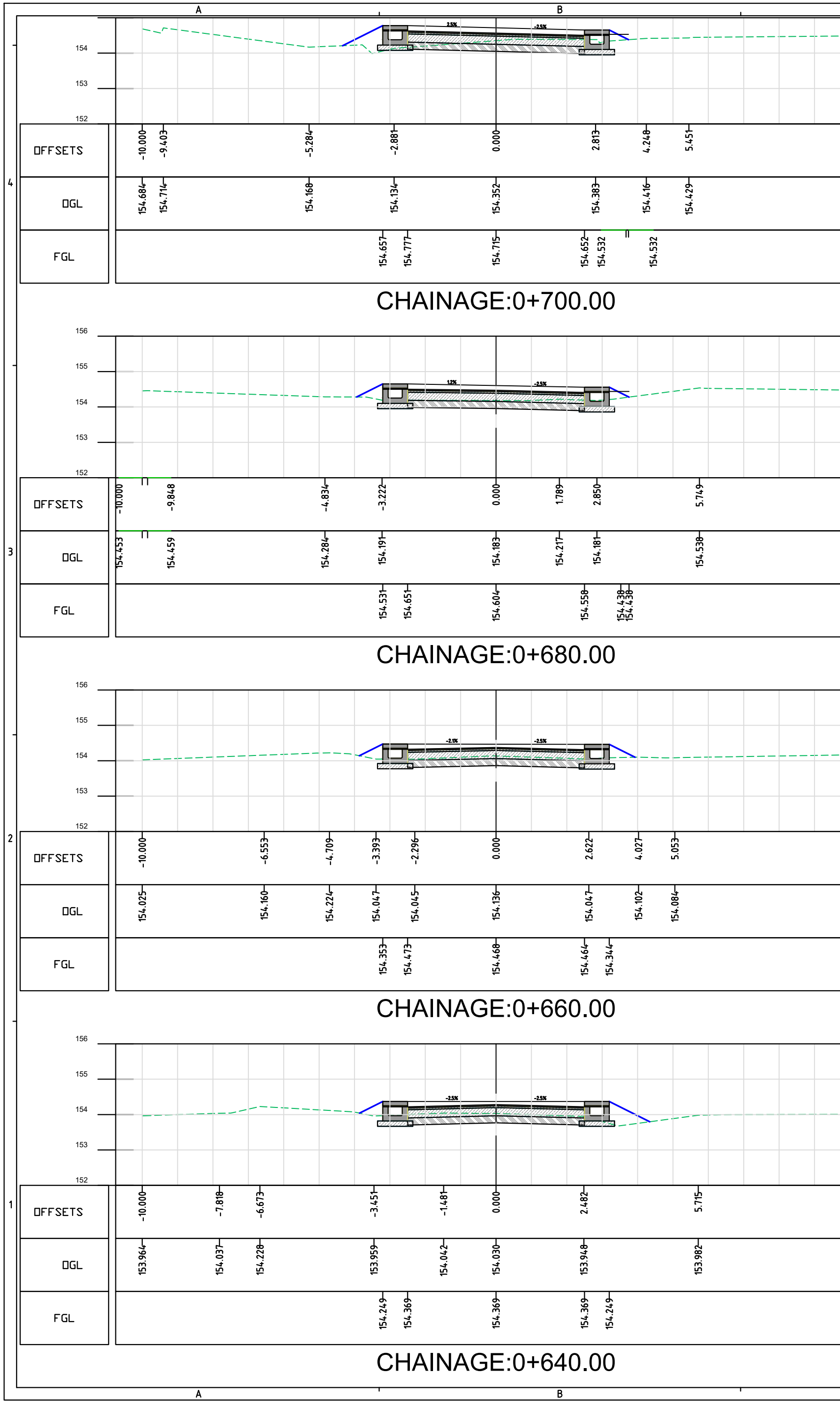
DRAWING TITLE: **DETAILED CROSS SECTION (DM-RD-5_0+480 TO 0+620)**

SOURCE: **PDMC NAGALAND**

FILE LOCATION: **SMEC/NGL/DM-RD-5/DCS/053**

PROJECT CODE: **7061672** SIZE: **A2** REV NO: **R3** DATE: **DEC-2025**

DRAWN BY: **H.P** DESIGNED BY: **N.M** CHECKED BY: **N.K** ISSUED BY: **A.D** SCALE: **1:100**



KEY VIEW:-



LEGEND:-

MAP NOTE:
1. Project Co-ordination System, UTM Zone 46N, Datum WGS 84.

STATUS: Submission

CLIENT:



URBAN DEVELOPMENT
DEPARTMENT,
GOVT. OF NAGALAND

CONSULTANT:



SMEC India Pvt Ltd
1st Floor, Novus Tower,
West Wing, Plot Number - 18, Sector - 18,
Gurugram - 122015 (Haryana), India

PROJECT TITLE:

ADB LOAN NO. 54166-001/6045/2022
NAGALAND URBAN INFRASTRUCTURE
DEVELOPMENT PROJECT

NAME OF TOWN :

DIMAPUR

DRAWING TITLE:

DETAILED CROSS SECTION
(DM-RD-5_0+640 TO 0+780)

SOURCE:

PDMC NAGALAND

FILE LOCATION:

SMEC/NGL/DM-RD-5/DCS/054

PROJECT CODE:

7061672

SIZE:

A2

REV NO:

R3

DATE:

DEC-2025

DRAWN BY

DESIGNED BY

CHECKED BY

ISSUED BY

SCALE:

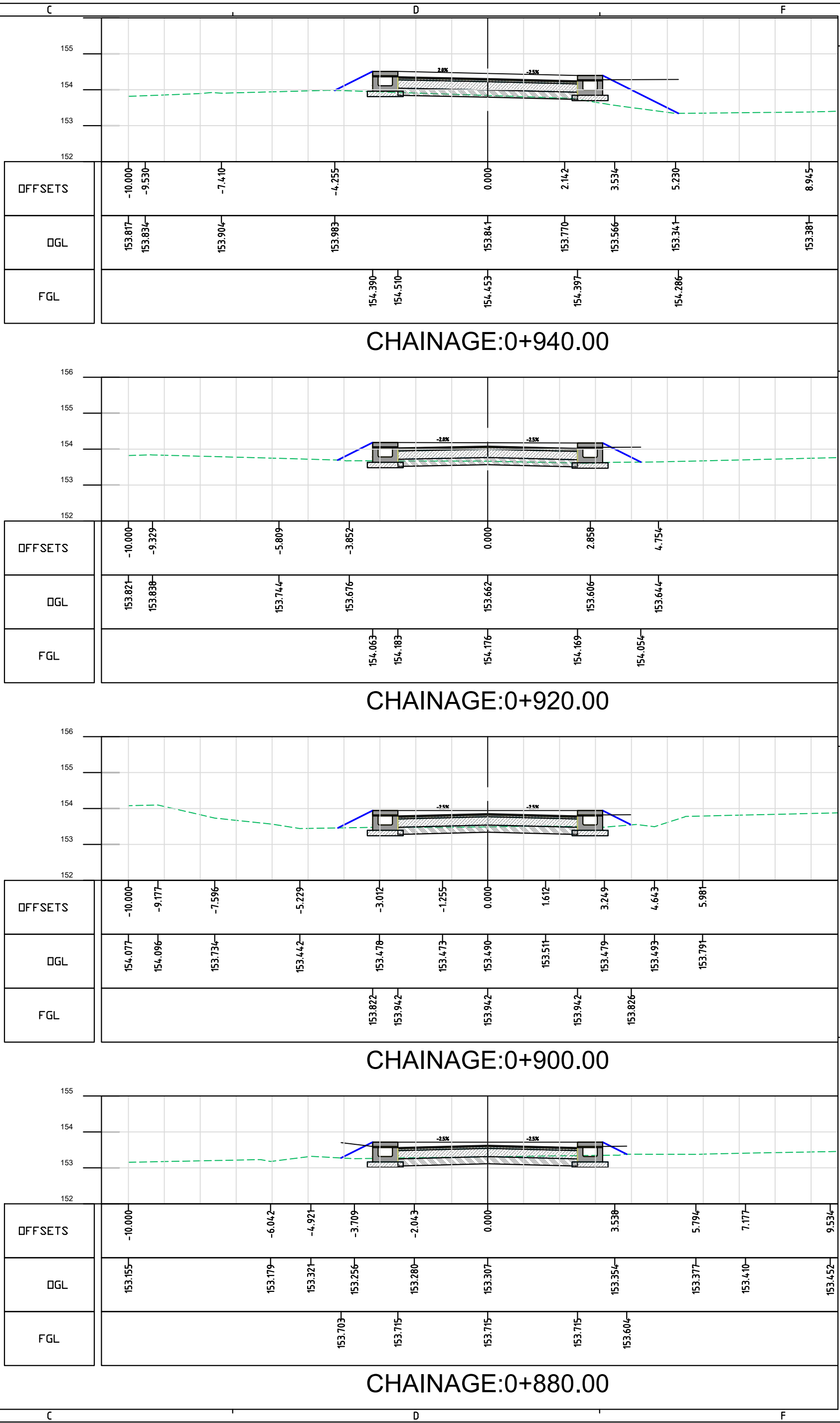
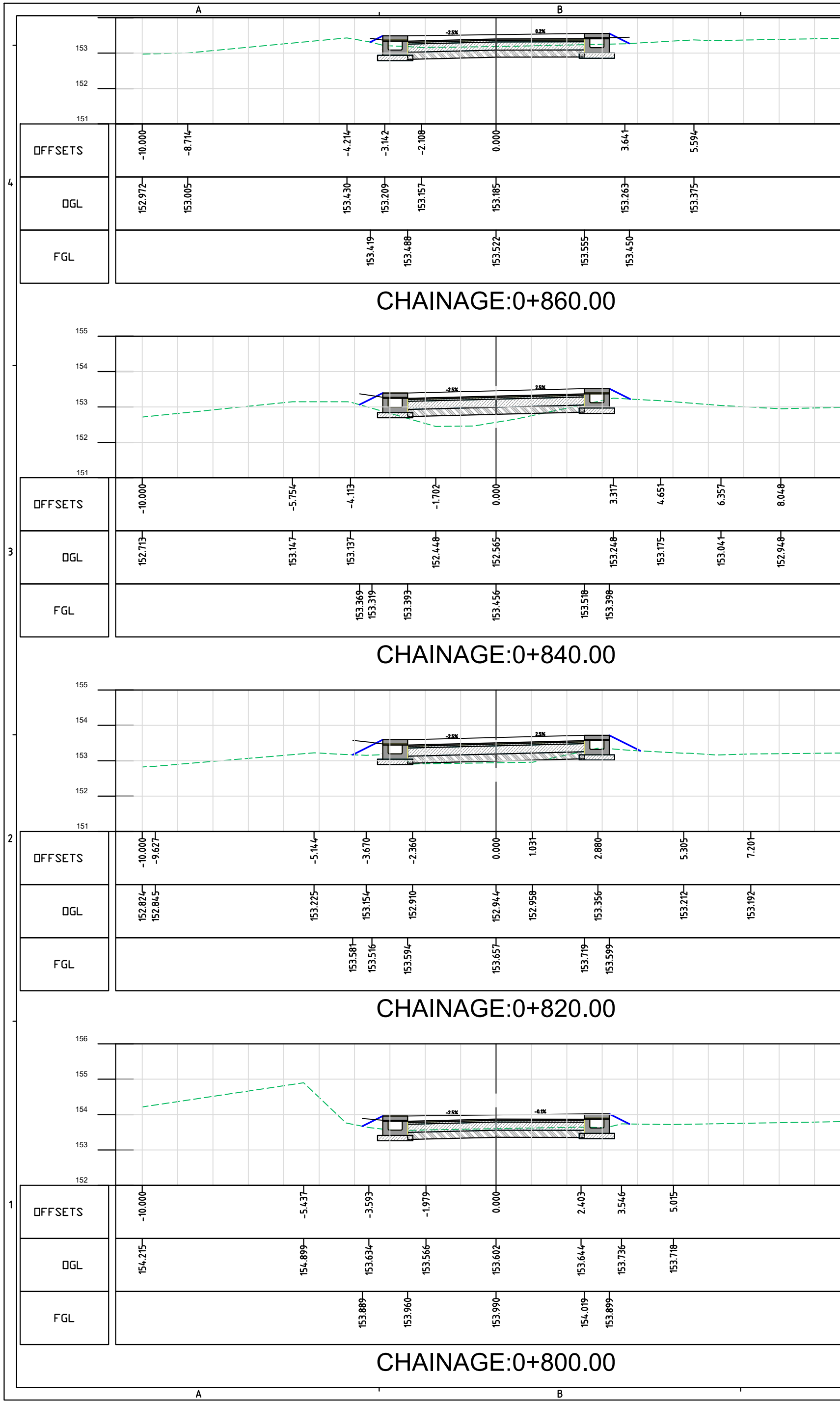
H.P

N.M

N.K

A.D

1:100



KEY VIEW:-



LEGEND:-

MAP NOTE:
1. Project Co-ordination System, UTM Zone 46N, Datum WGS 84.

STATUS: Submission

CLIENT:



URBAN DEVELOPMENT
DEPARTMENT,
GOVT. OF NAGALAND

CONSULTANT:



SMEC India Pvt Ltd
1st Floor, Novus Tower,
West Wing, Plot Number - 18, Sector - 18,
Gurugram - 122015 (Haryana), India

PROJECT TITLE:

ADB LOAN NO. 54166-001/6045/2022
NAGALAND URBAN INFRASTRUCTURE
DEVELOPMENT PROJECT

NAME OF TOWN :

DIMAPUR

DRAWING TITLE:

DETAILED CROSS SECTION
(DM-RD-5_0+800 TO 0+940)

SOURCE:

PDMC NAGALAND

FILE LOCATION:

SMEC/NGL/DM-RD-5/DCS/055

PROJECT CODE:

7061672

SIZE:

A2

REV NO:

R3

DATE:

DEC-2025

DRAWN BY

DESIGNED BY

CHECKED BY

ISSUED BY

SCALE:

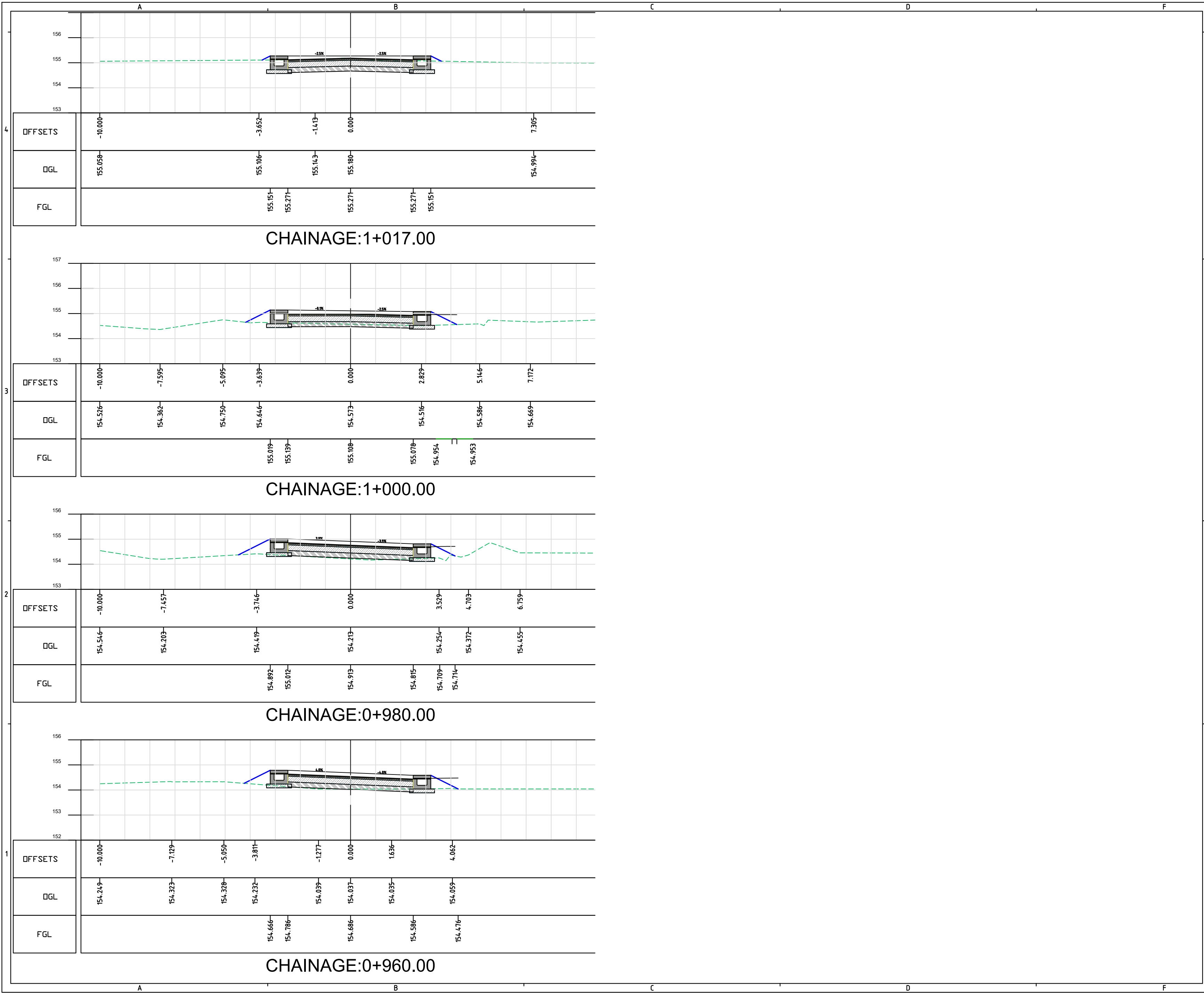
H.P

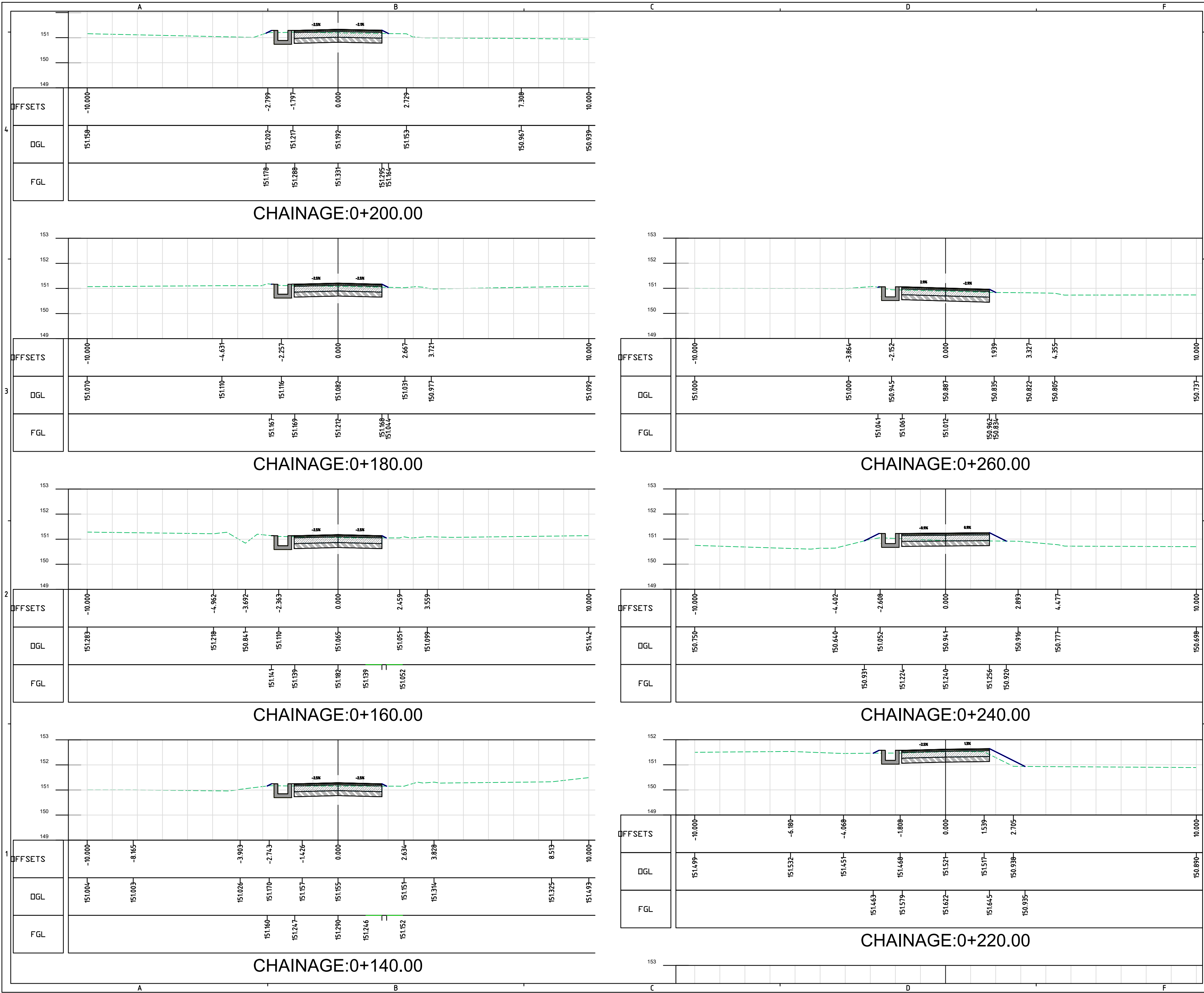
N.M

N.K

A.D

1:100





KEY VIEW:-

LEGEND:-

MAP NOTE:
1. Project Co-ordination System, UTM Zone 46N, Datum WGS 84.

STATUS: Submission

**URBAN DEVELOPMENT
DEPARTMENT,
GOVT. OF NAGALAND**

CONSULTANT:

SMEC India Pvt Ltd
1st Floor, Novus Tower,
West Wing, Plot Number - 18, Sector - 18,
Gurugram - 122015 (Haryana), India

PROJECT TITLE:

**ADB LOAN NO. 54166-001/6045/2022
NAGALAND URBAN INFRASTRUCTURE
DEVELOPMENT PROJECT**

NAME OF TOWN :

DIMAPUR

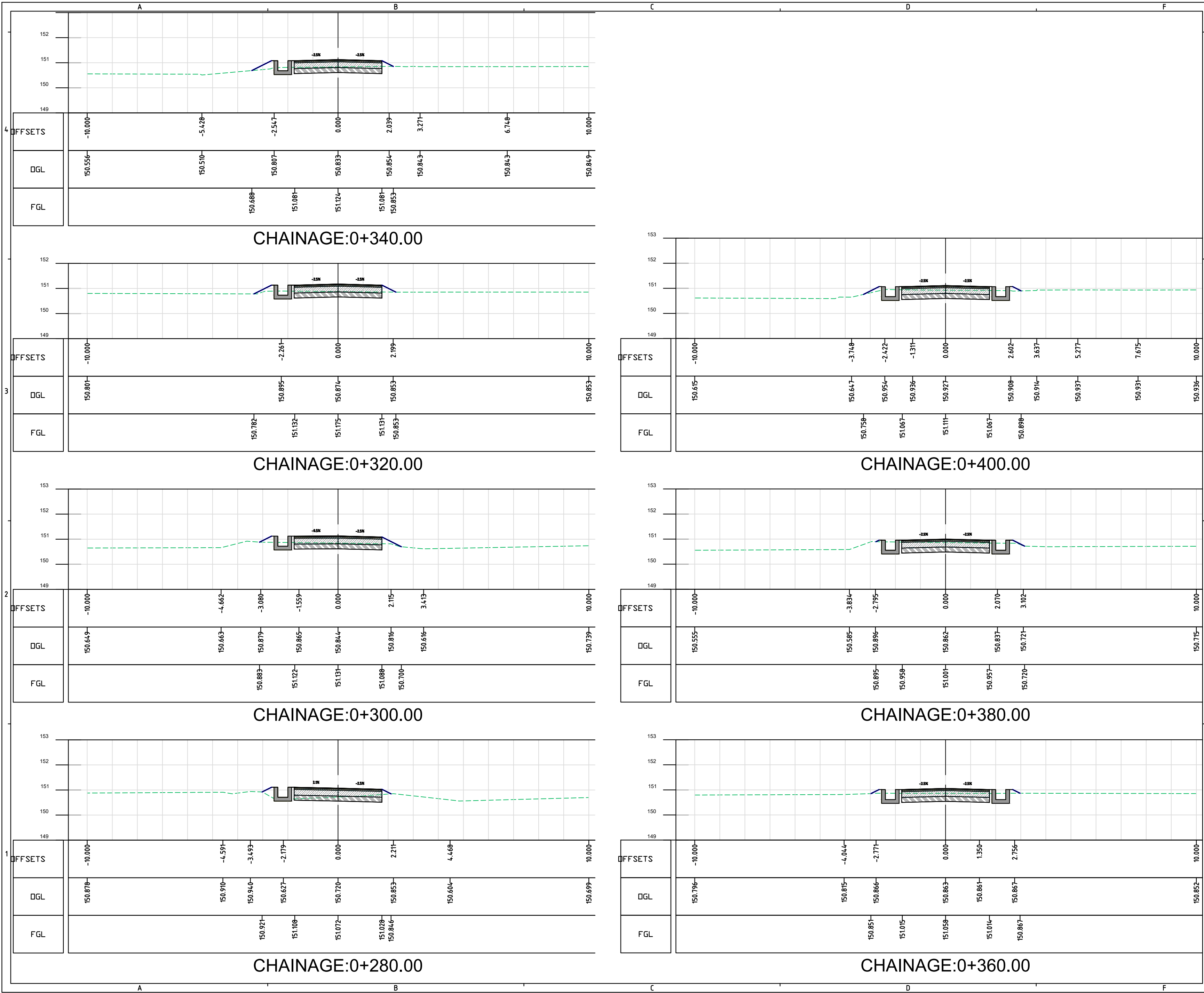
DRAWING TITLE:

**DETAILED CROSS SECTION
(DM-RD-6_0+140 TO 0+260)**

SOURCE: PDMC NAGALAND

FILE LOCATION: SMEC/NGL/DM-RD-6/DCS/058

PROJECT CODE:	7061672	SIZE:	A2	REV NO:	R3	DATE:	DEC-2025
DRAWN BY	DESIGNED BY	CHECKED BY	ISSUED BY	SCALE:			
H.P	N.M	N.K	A.D	1:100			



KEY VIEW:-

LEGEND:-

MAP NOTE:
1. Project Co-ordination System, UTM Zone 46N, Datum WGS 84.

STATUS: Submission

CLIENT:
**URBAN DEVELOPMENT DEPARTMENT,
GOVT. OF NAGALAND**

CONSULTANT:
SMEC India Pvt Ltd
1st Floor, Novus Tower,
West Wing, Plot Number - 18, Sector - 18,
Gurugram - 122015 (Haryana), India

PROJECT TITLE:
**ADB LOAN NO. 54166-001/6045/2022
NAGALAND URBAN INFRASTRUCTURE
DEVELOPMENT PROJECT**

NAME OF TOWN :
DIMAPUR

DRAWING TITLE:
**DETAILED CROSS SECTION
(DM-RD-6_0+280 TO 0+400)**

SOURCE: **PDMC NAGALAND**

FILE LOCATION: **SMEC/NGL/DM-RD-6/DCS/059**

PROJECT CODE: **7061672**

SIZE: **A2**

REV NO: **R3**

DATE: **DEC-2025**

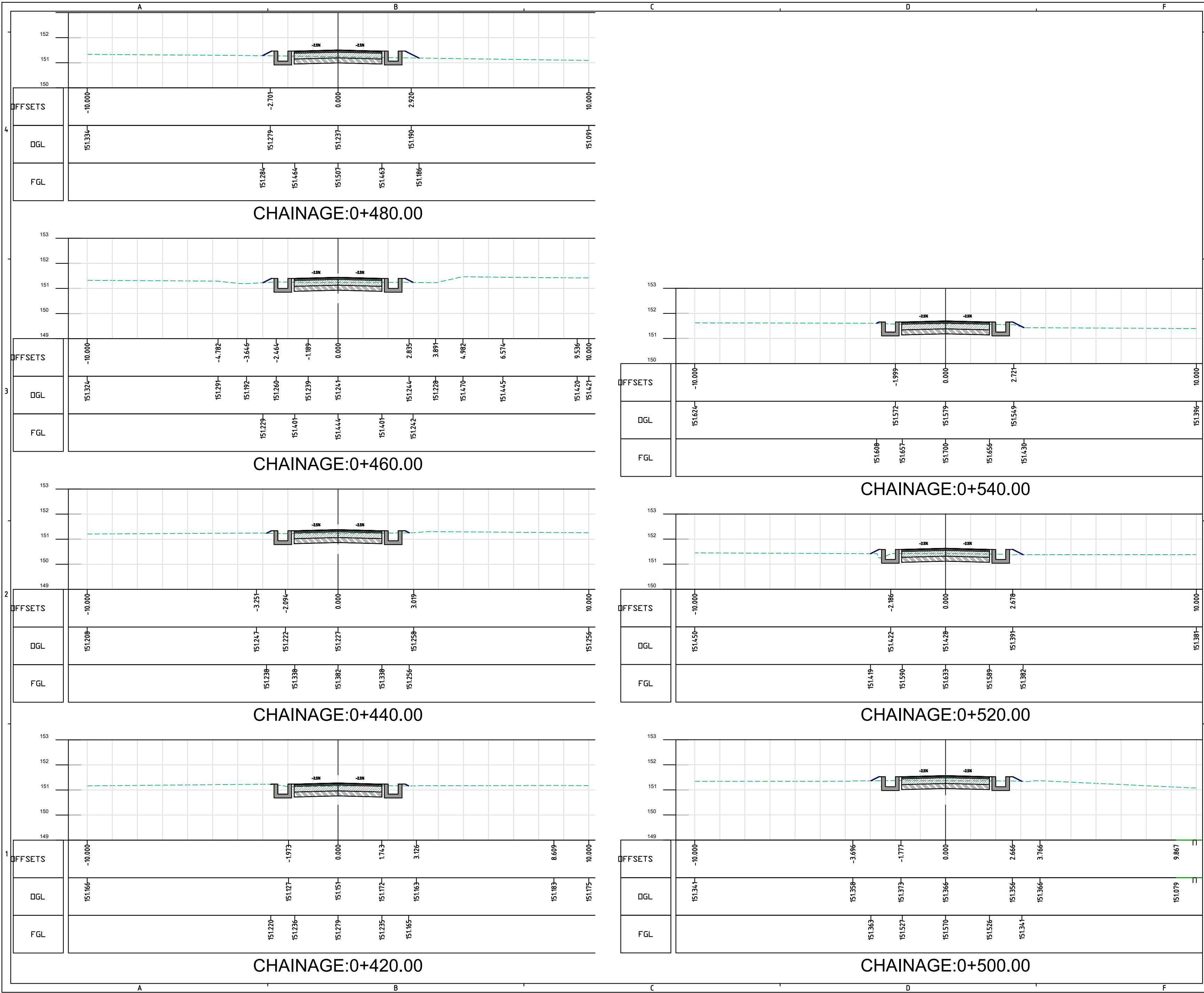
DRAWN BY: **H.P**

DESIGNED BY: **N.M**

CHECKED BY: **N.K**

ISSUED BY: **A.D**

SCALE: **1:100**





KEY VIEW:-

LEGEND:-

MAP NOTE:
1. Project Co-ordination System, UTM Zone 46N, Datum WGS 84.

STATUS: Submission

CLIENT:  **URBAN DEVELOPMENT DEPARTMENT, GOVT. OF NAGALAND**

CONSULTANT:  **SMEC India Pvt Ltd**
1st Floor, Novus Tower,
West Wing, Plot Number - 18, Sector - 18,
Gurugram - 122015 (Haryana), India

PROJECT TITLE:
**ADB LOAN NO. 54166-001/6045/2022
NAGALAND URBAN INFRASTRUCTURE
DEVELOPMENT PROJECT**

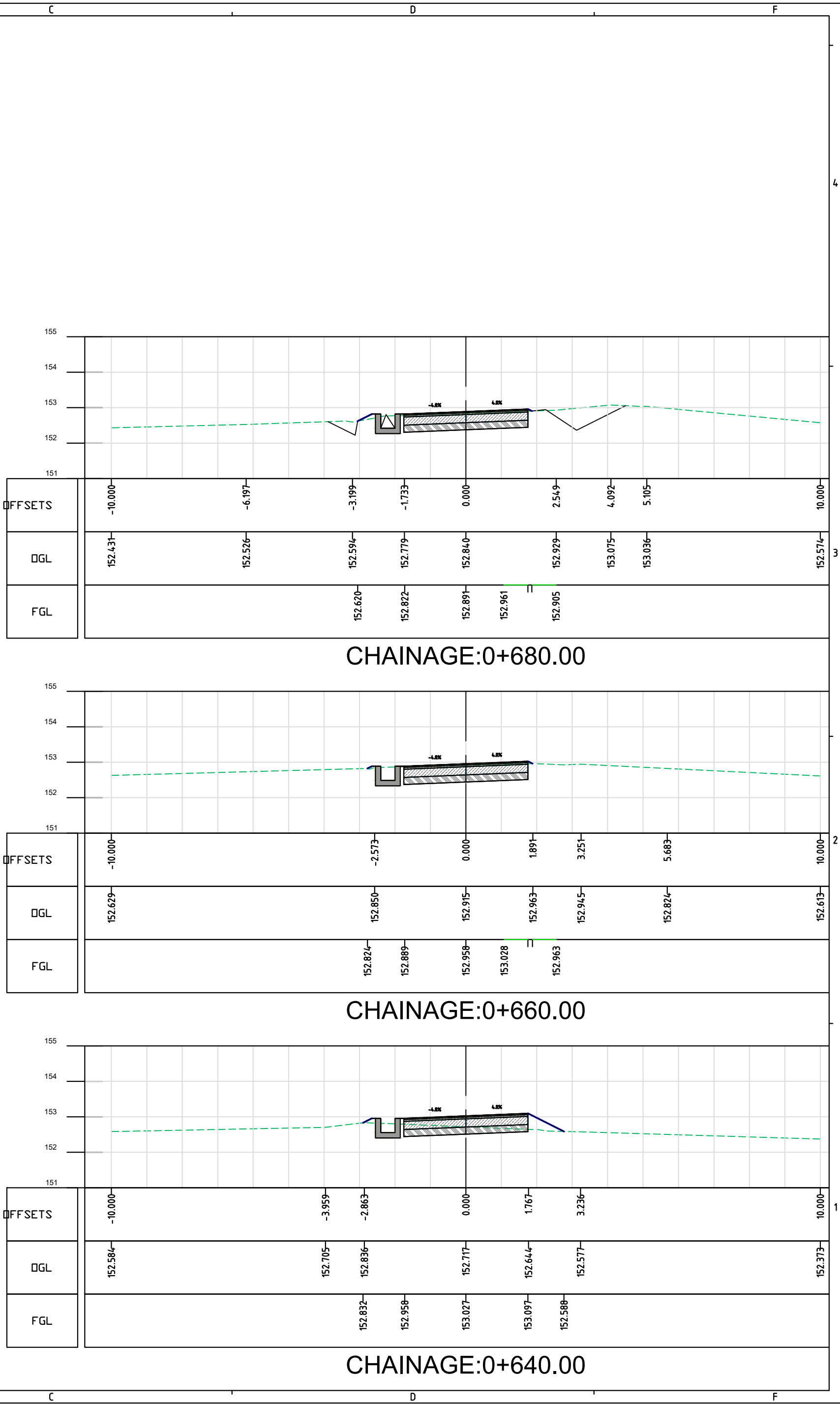
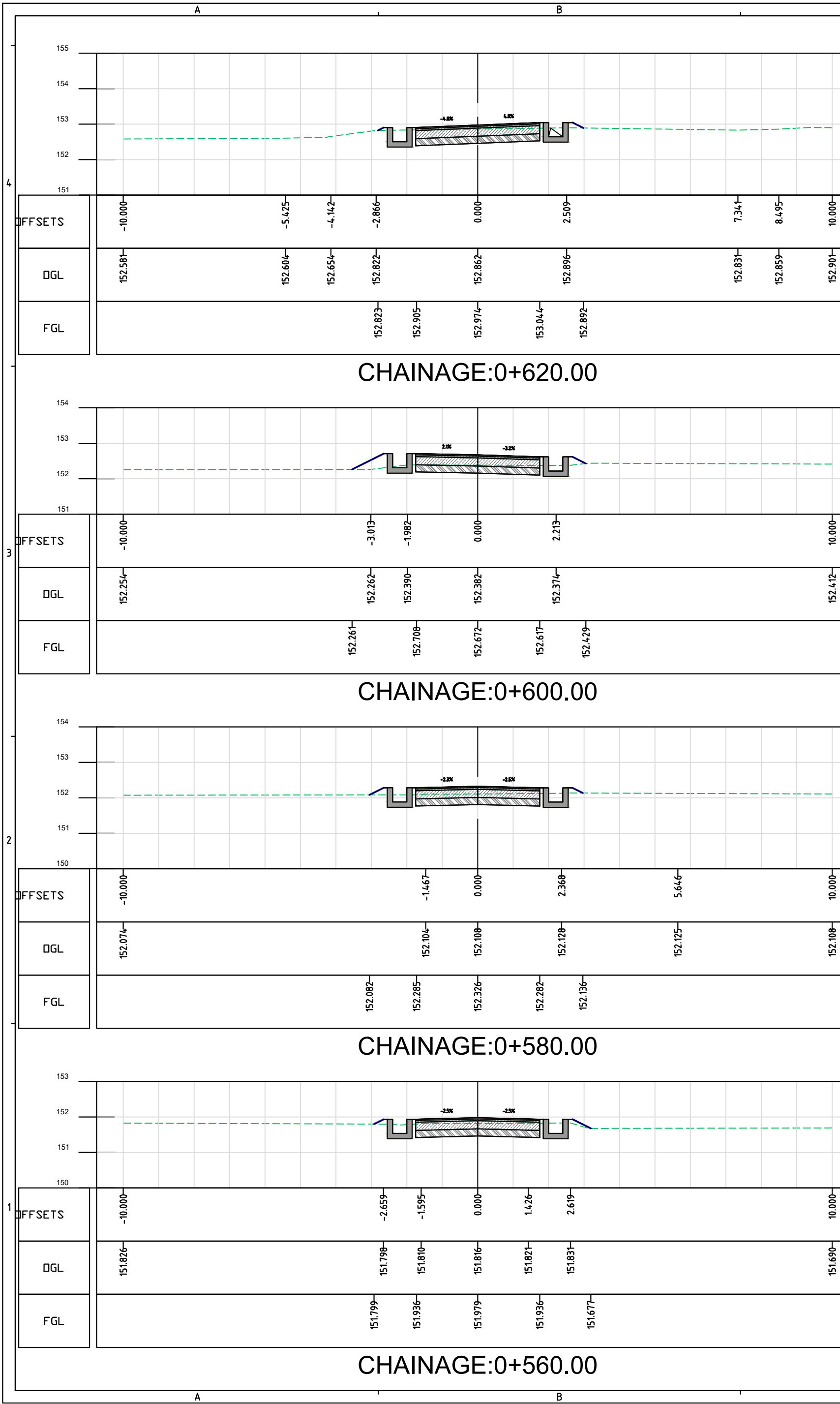
NAME OF TOWN :
DIMAPUR

DRAWING TITLE:
**DETAILED CROSS SECTION
(DM-RD-6_0+420 TO 0+540)**


SOURCE: **PDMC NAGALAND**

FILE LOCATION: **SMEC/NGL/DM-RD-6/DCS/060**

PROJECT CODE: 7061672	SIZE: A2	REV NO: R3	DATE: DEC-2025
DRAWN BY: H.P	DESIGNED BY: N.M	CHECKED BY: N.K	ISSUED BY: A.D
SCALE: 1:100			




KEY VIEW:-




LEGEND:-

MAP NOTE:
1. Project Co-ordination System, UTM Zone 46N, Datum WGS 84.

STATUS: Submission



URBAN DEVELOPMENT
DEPARTMENT,
GOVT. OF NAGALAND



CONSULTANT:
SMEC India Pvt Ltd
1st Floor, Novus Tower,
West Wing, Plot Number - 18, Sector - 18,
Gurugram - 122015 (Haryana), India

PROJECT TITLE:
ADB LOAN NO. 54166-001/6045/2022
NAGALAND URBAN INFRASTRUCTURE
DEVELOPMENT PROJECT

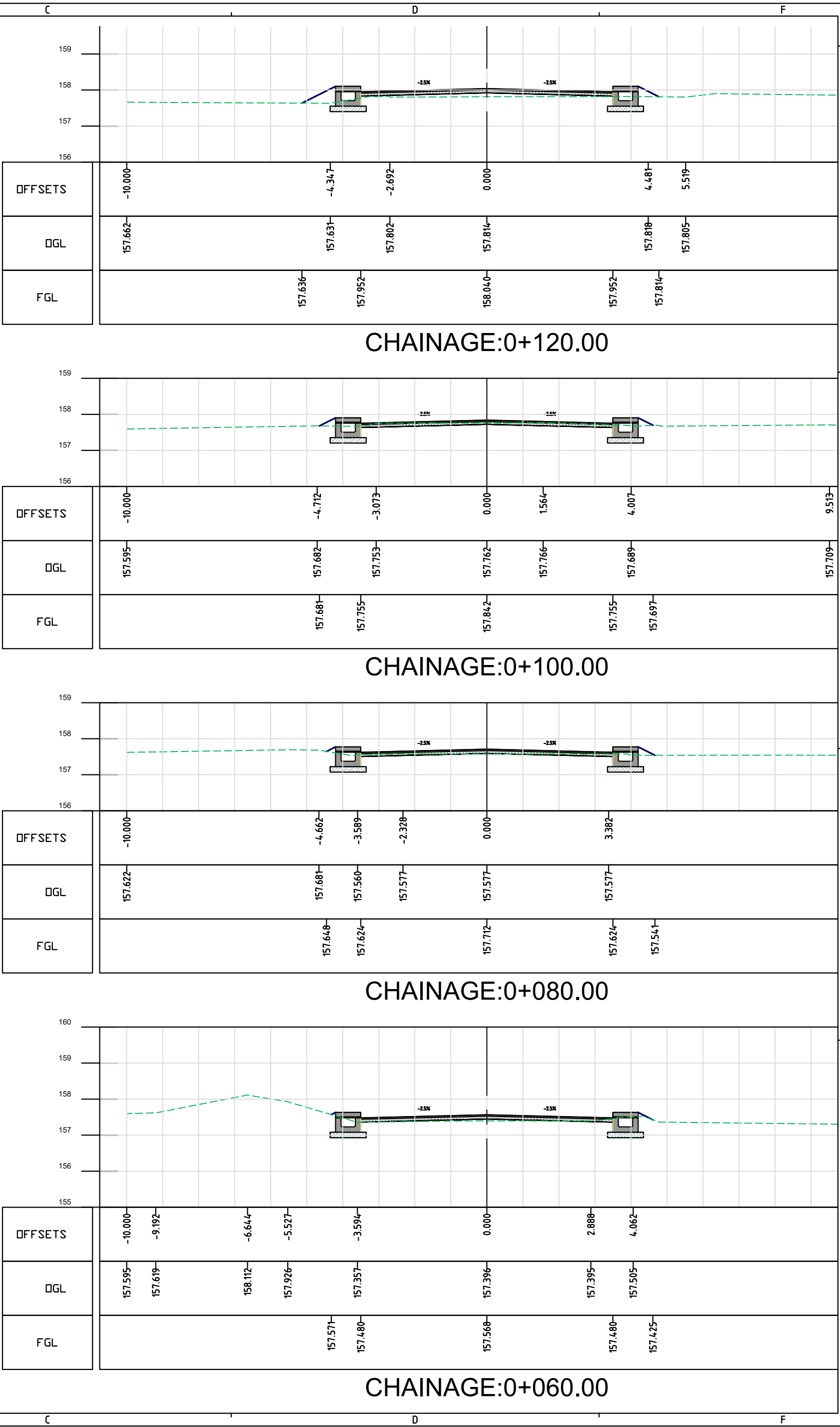
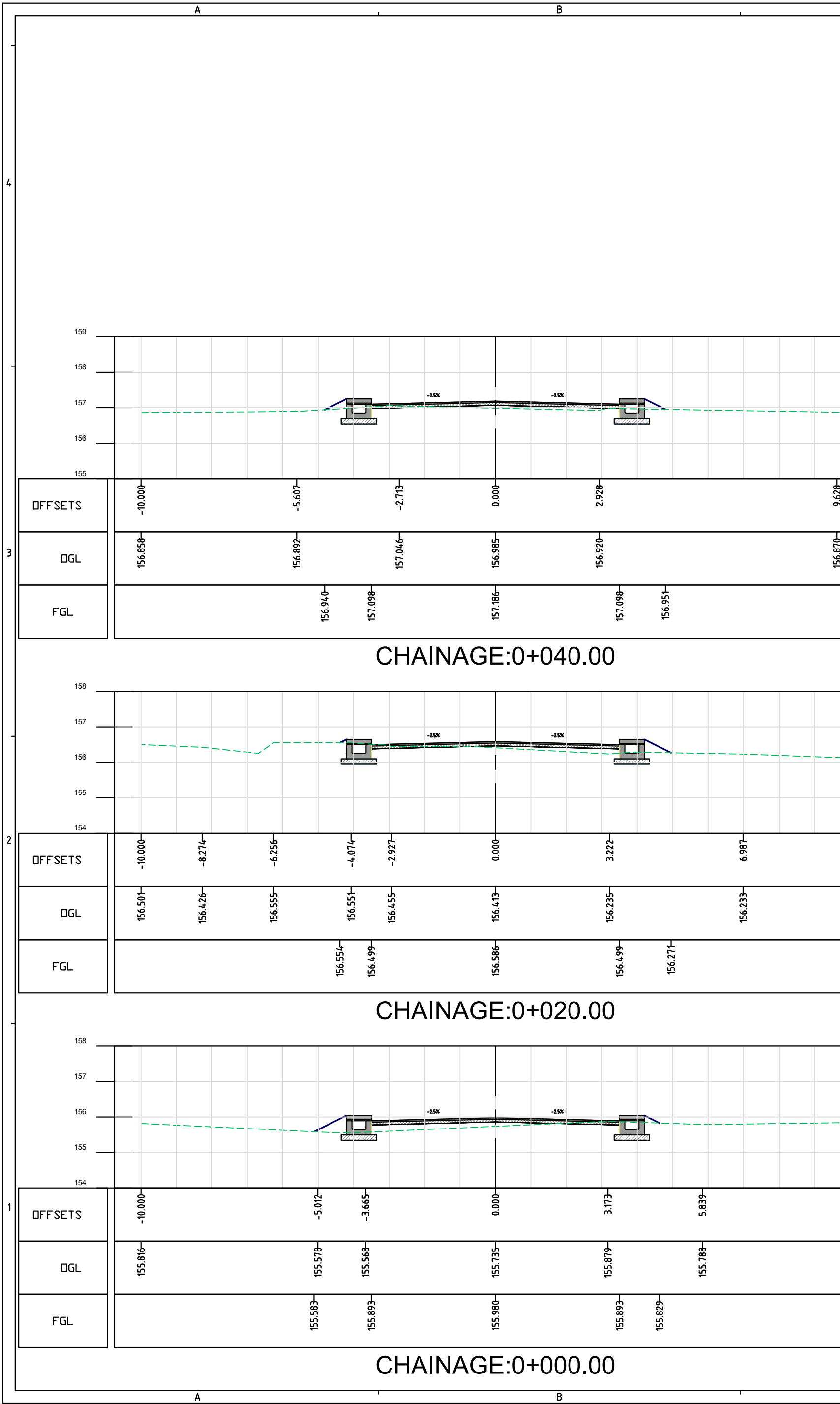
NAME OF TOWN :
DIMAPUR

DRAWING TITLE:
DETAILED CROSS SECTION
(DM-RD-6_0+560 TO 0+680)

SOURCE: PDMC NAGALAND

FILE LOCATION: SMEC/NGL/DM-RD-6/DCS/061

PROJECT CODE:	7061672	SIZE:	A2	REV NO:	R3	DATE:	DEC-2025
DRAWN BY	DESIGNED BY	CHECKED BY	ISSUED BY	SCALE: 1:100			
H.P	N.M	N.K	A.D				





KEY VIEW:-

LEGEND:-

MAP NOTE:
1. Project Co-ordination System, UTM Zone 46N, Datum WGS 84.

STATUS: Submission

CLIENT:  **URBAN DEVELOPMENT DEPARTMENT, GOVT. OF NAGALAND**

CONSULTANT:  **SMEC India Pvt Ltd**
1st Floor, Novus Tower,
West Wing, Plot Number - 18, Sector - 18,
Gurugram - 122015 (Haryana), India

PROJECT TITLE:
**ADB LOAN NO. 54166-001/6045/2022
NAGALAND URBAN INFRASTRUCTURE
DEVELOPMENT PROJECT**

NAME OF TOWN :
DIMAPUR

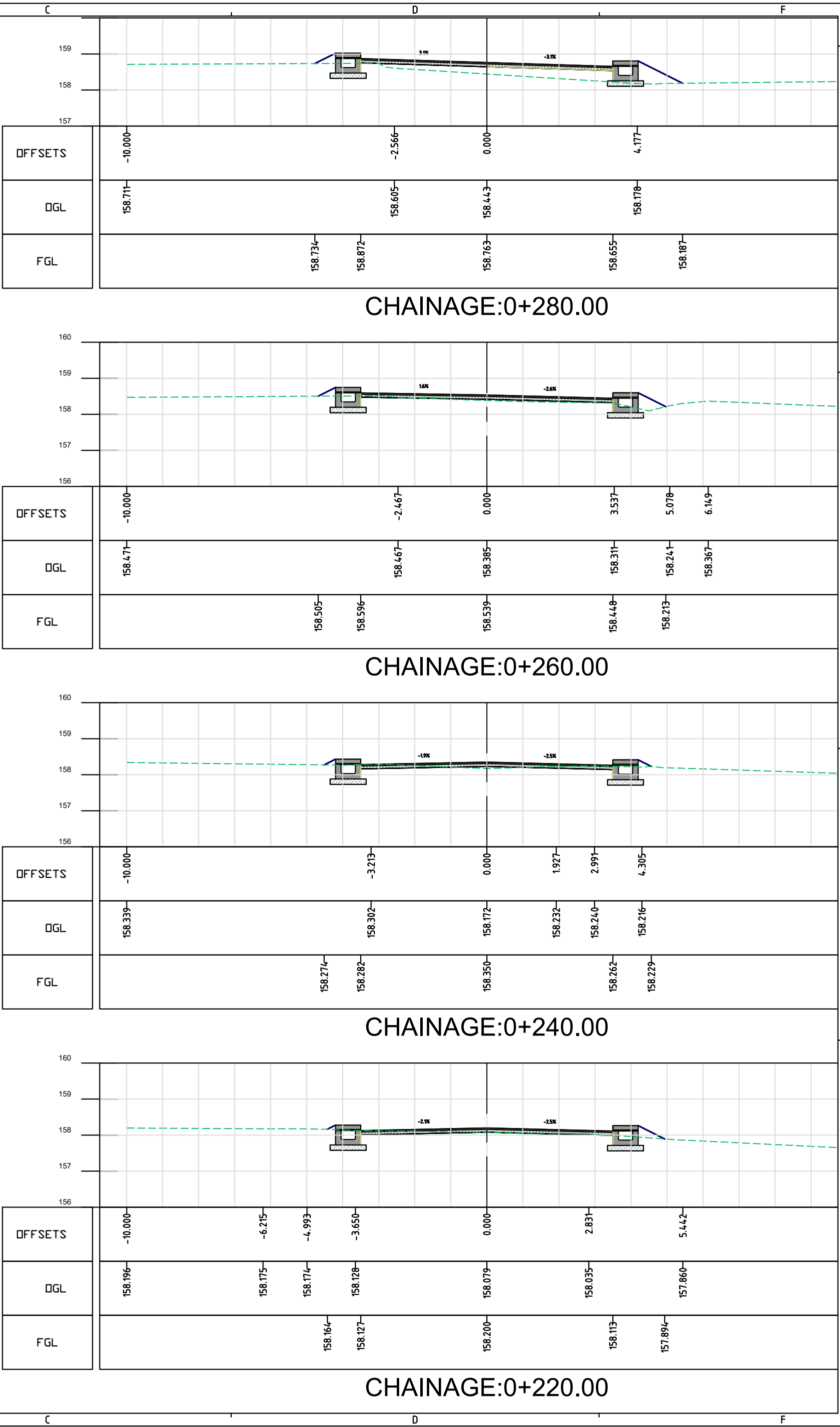

DRAWING TITLE:
**DETAILED CROSS SECTION
(DM-RD-7_0+000 TO 0+120)**

SOURCE: **PDMC NAGALAND**

FILE LOCATION: **SMEC/NGL/DM-RD-7/DCS/063**

PROJECT CODE: **7061672** SIZE: **A2** REV NO: **R3** DATE: **DEC-2025**

DRAWN BY: **H.P** DESIGNED BY: **N.M** CHECKED BY: **N.K** ISSUED BY: **A.D** SCALE: **1:100**



KEY VIEW:-



LEGEND:-

MAP NOTE:
1. Project Co-ordination System, UTM Zone 46N, Datum WGS 84.

STATUS: Submission

CLIENT:



URBAN DEVELOPMENT
DEPARTMENT,
GOVT. OF NAGALAND

CONSULTANT:



SMEC India Pvt Ltd
1st Floor, Novus Tower,
West Wing, Plot Number - 18, Sector - 18,
Gurugram - 122015 (Haryana), India

PROJECT TITLE:

ADB LOAN NO. 54166-001/6045/2022
NAGALAND URBAN INFRASTRUCTURE
DEVELOPMENT PROJECT

NAME OF TOWN :

DIMAPUR

DRAWING TITLE:

DETAILED CROSS SECTION
(DM-RD-7_0+140 TO 0+280)

SOURCE:

PDMC NAGALAND

FILE LOCATION:

SMEC/NGL/DM-RD-7/DCS/064

PROJECT CODE:

7061672

SIZE:

A2

REV NO:

R3

DATE:

DEC-2025

DRAWN BY

DESIGNED BY

CHECKED BY

ISSUED BY

SCALE:

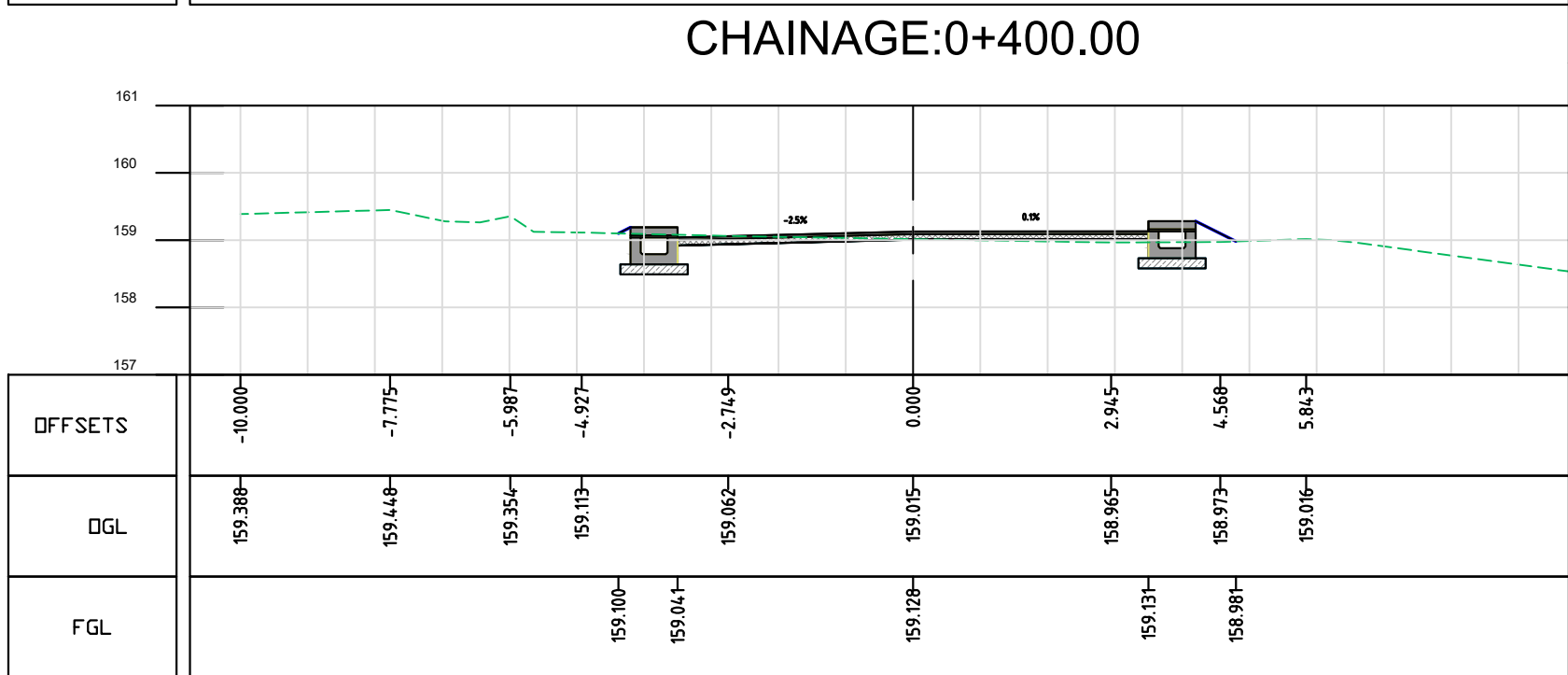
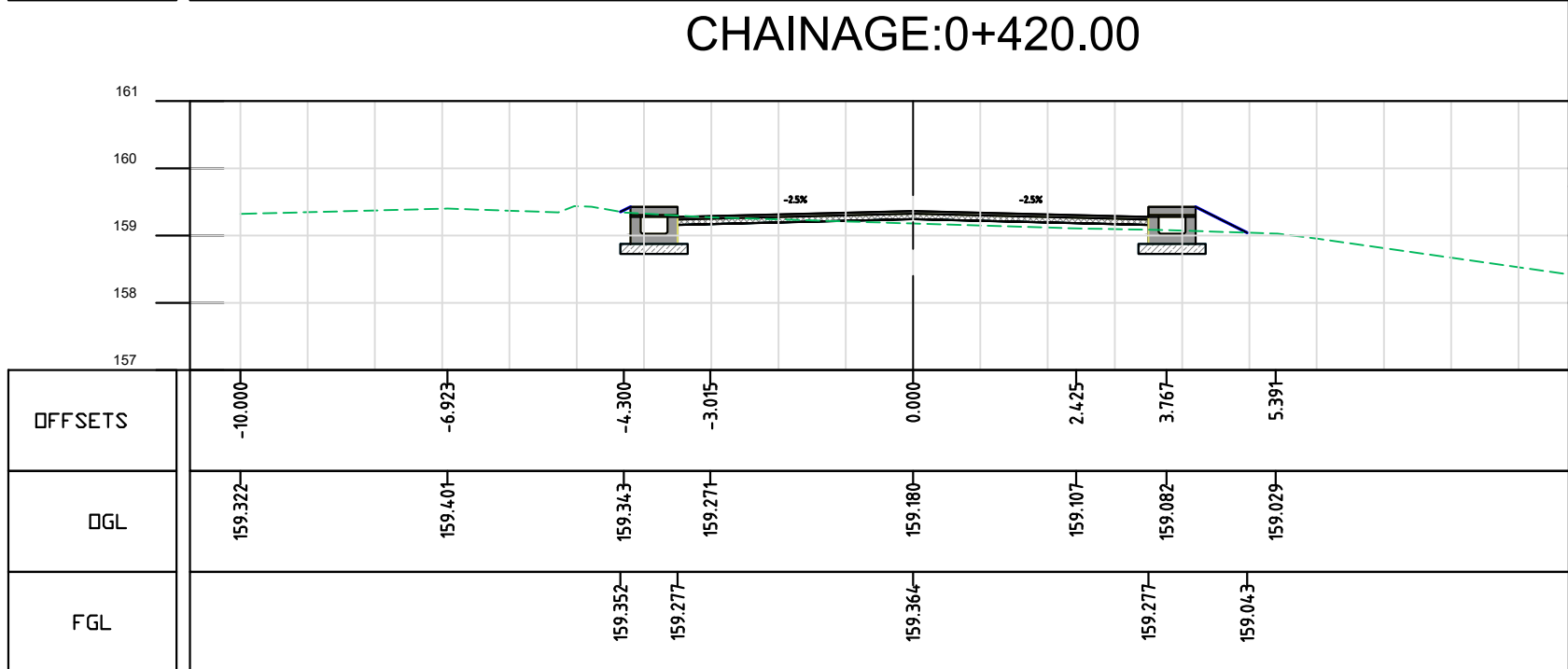
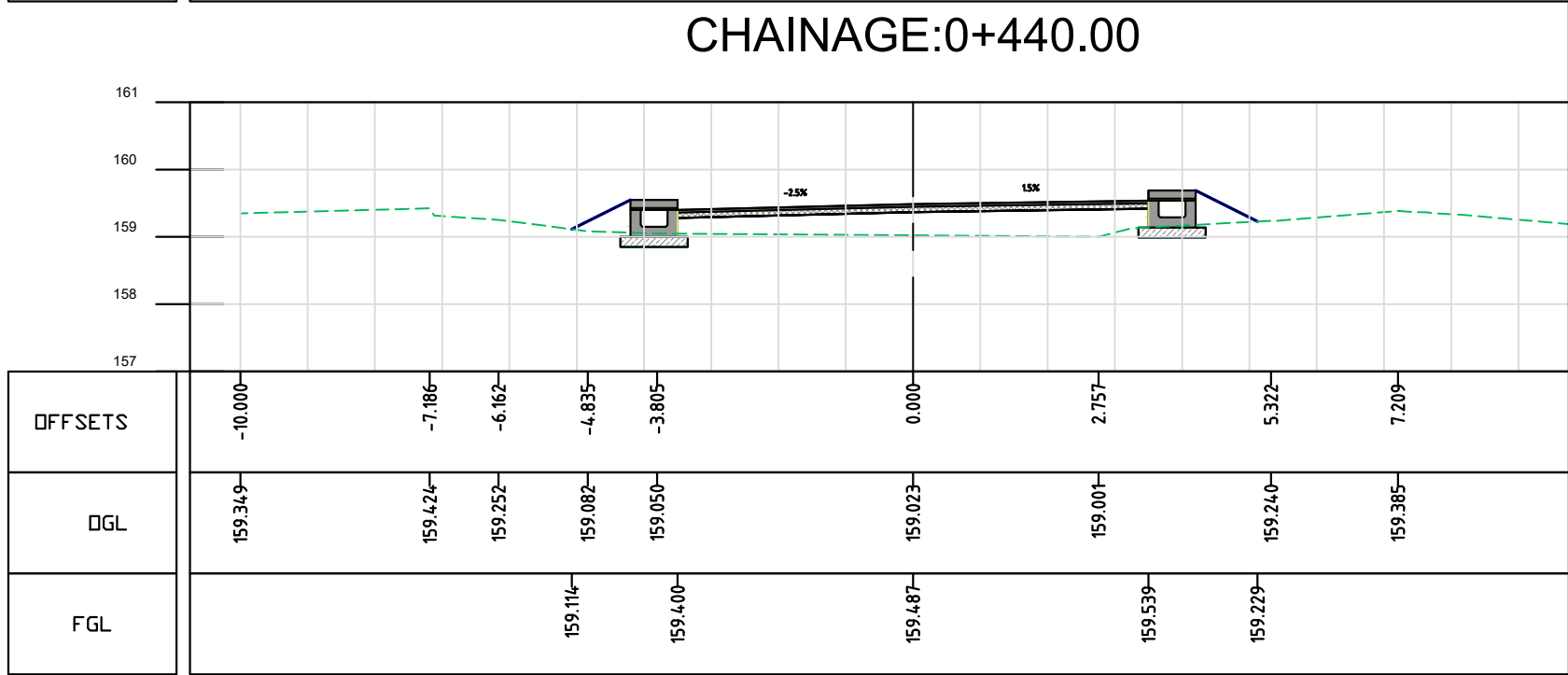
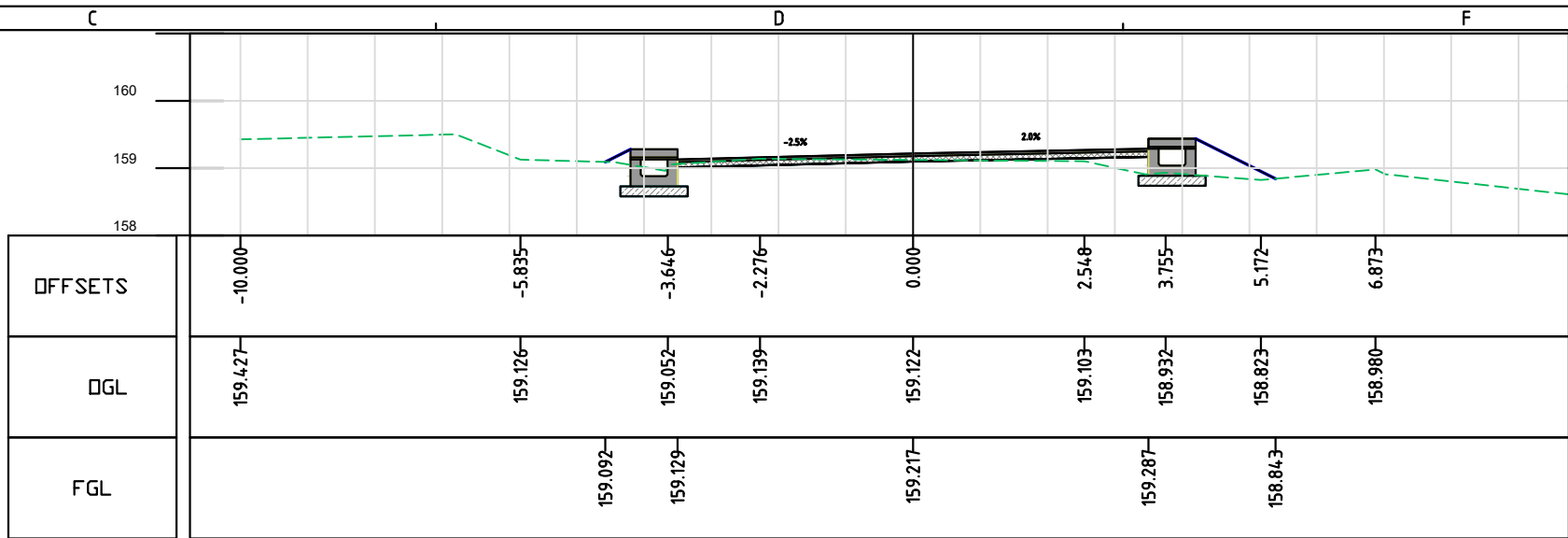
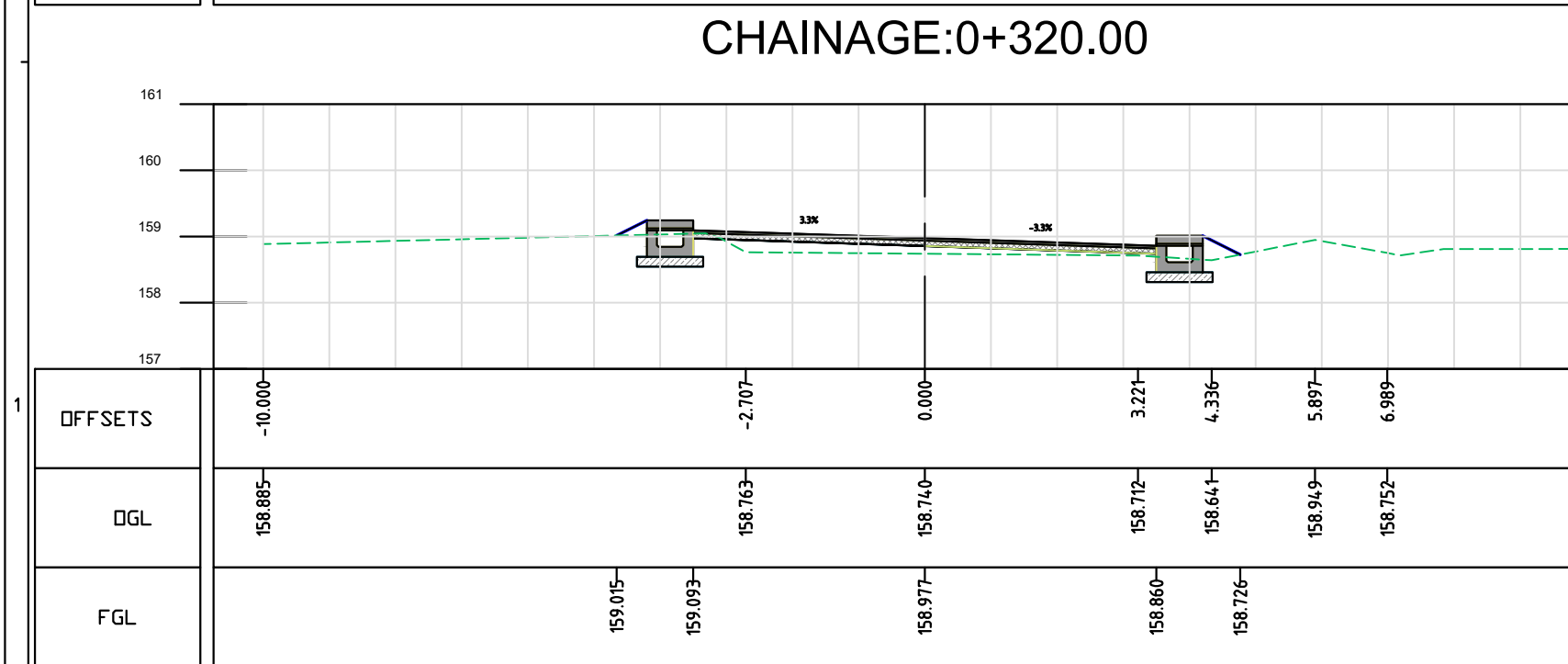
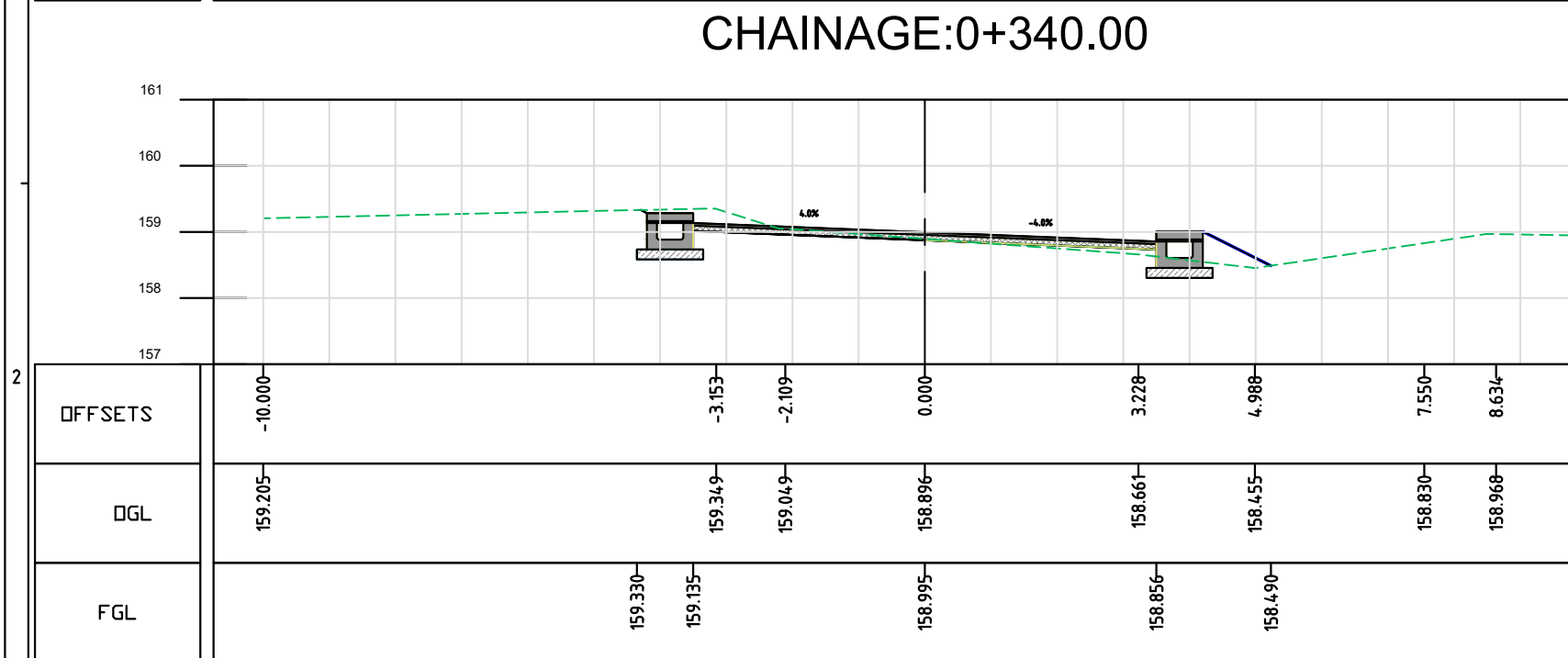
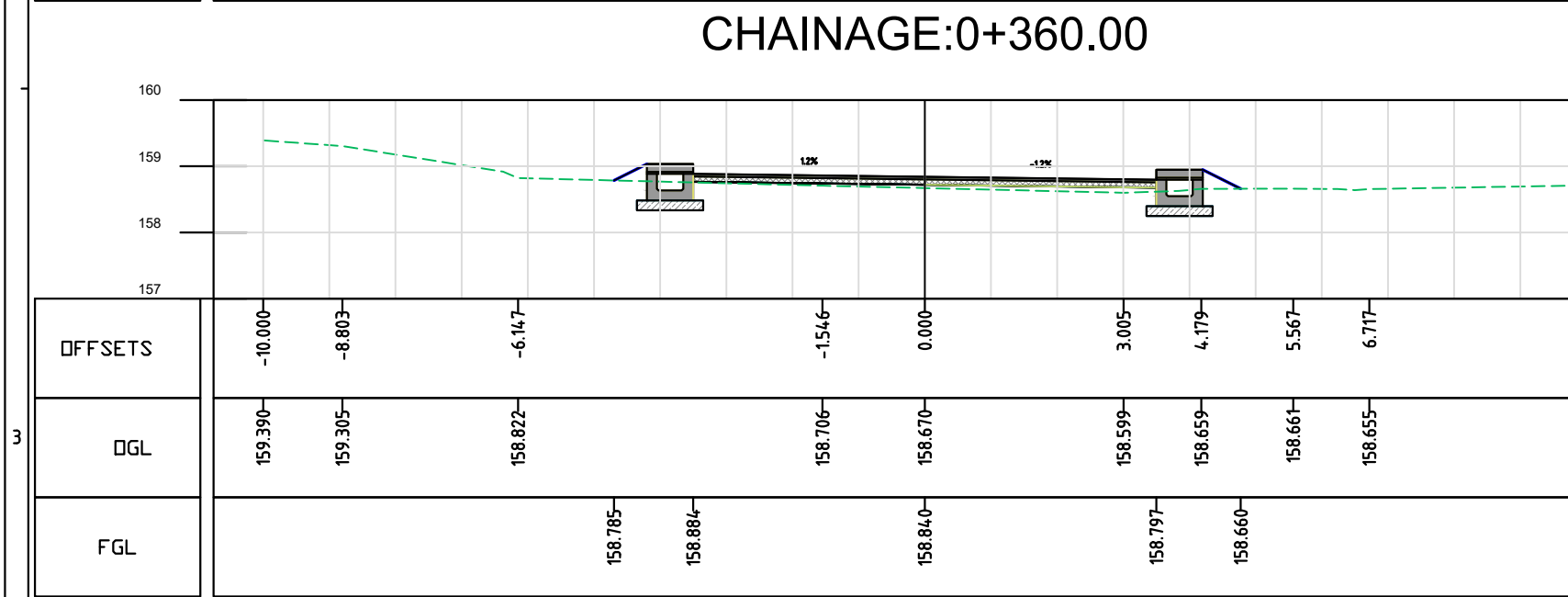

H.P

N.M

N.K

A.D

1:100





KEY VIEW:-

LEGEND:-

MAP NOTE:
1. Project Co-ordination System, UTM Zone 46N, Datum WGS 84.

STATUS: Submission

CLIENT:  **URBAN DEVELOPMENT DEPARTMENT, GOVT. OF NAGALAND**

CONSULTANT:  **SMEC India Pvt Ltd**
1st Floor, Novus Tower,
West Wing, Plot Number - 18, Sector - 18,
Gurugram - 122015 (Haryana), India

PROJECT TITLE:
**ADB LOAN NO. 54166-001/6045/2022
NAGALAND URBAN INFRASTRUCTURE
DEVELOPMENT PROJECT**

NAME OF TOWN :
DIMAPUR

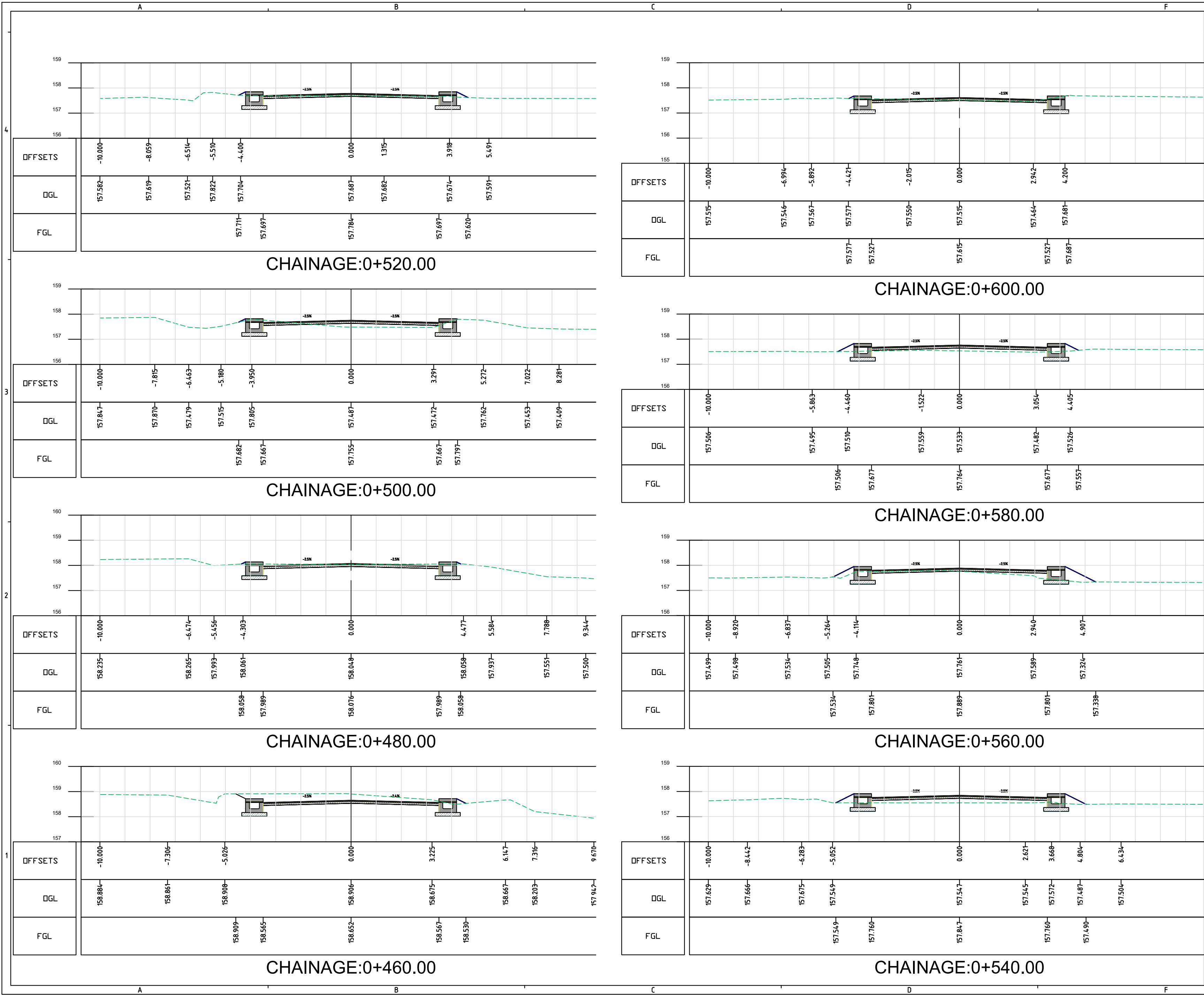
DRAWING TITLE:
**DETAILED CROSS SECTION
(DM-RD-7_0+300 TO 0+440)**

SOURCE: **PDMC NAGALAND**

FILE LOCATION: **SMEC/NGL/DM-RD-7/DCS/065**

PROJECT CODE: **7061672** SIZE: **A2** REV NO: **R3** DATE: **DEC-2025**

DRAWN BY: **H.P** DESIGNED BY: **N.M** CHECKED BY: **N.K** ISSUED BY: **A.D** SCALE: **1:100**





KEY VIEW:-

LEGEND:-

MAP NOTE:
1. Project Co-ordination System, UTM Zone 46N, Datum WGS 84.

STATUS: Submission

CLIENT:
**URBAN DEVELOPMENT
DEPARTMENT,
GOVT. OF NAGALAND**

CONSULTANT:
**SMEC India Pvt Ltd**
1st Floor, Novus Tower,
West Wing, Plot Number - 18, Sector - 18,
Gurugram - 122015 (Haryana), India

PROJECT TITLE:
**ADB LOAN NO. 54166-001/6045/2022
NAGALAND URBAN INFRASTRUCTURE
DEVELOPMENT PROJECT**

NAME OF TOWN :
DIMAPUR

DRAWING TITLE:
**DETAILED CROSS SECTION
(DM-RD-7_0+460 TO 0+600)**

SOURCE: **PDMC NAGALAND**

FILE LOCATION: **SMEC/NGL/DM-RD-7/DCS/066**

PROJECT CODE: **7061672** SIZE: **A2** REV NO: **R3** DATE: **DEC-2025**

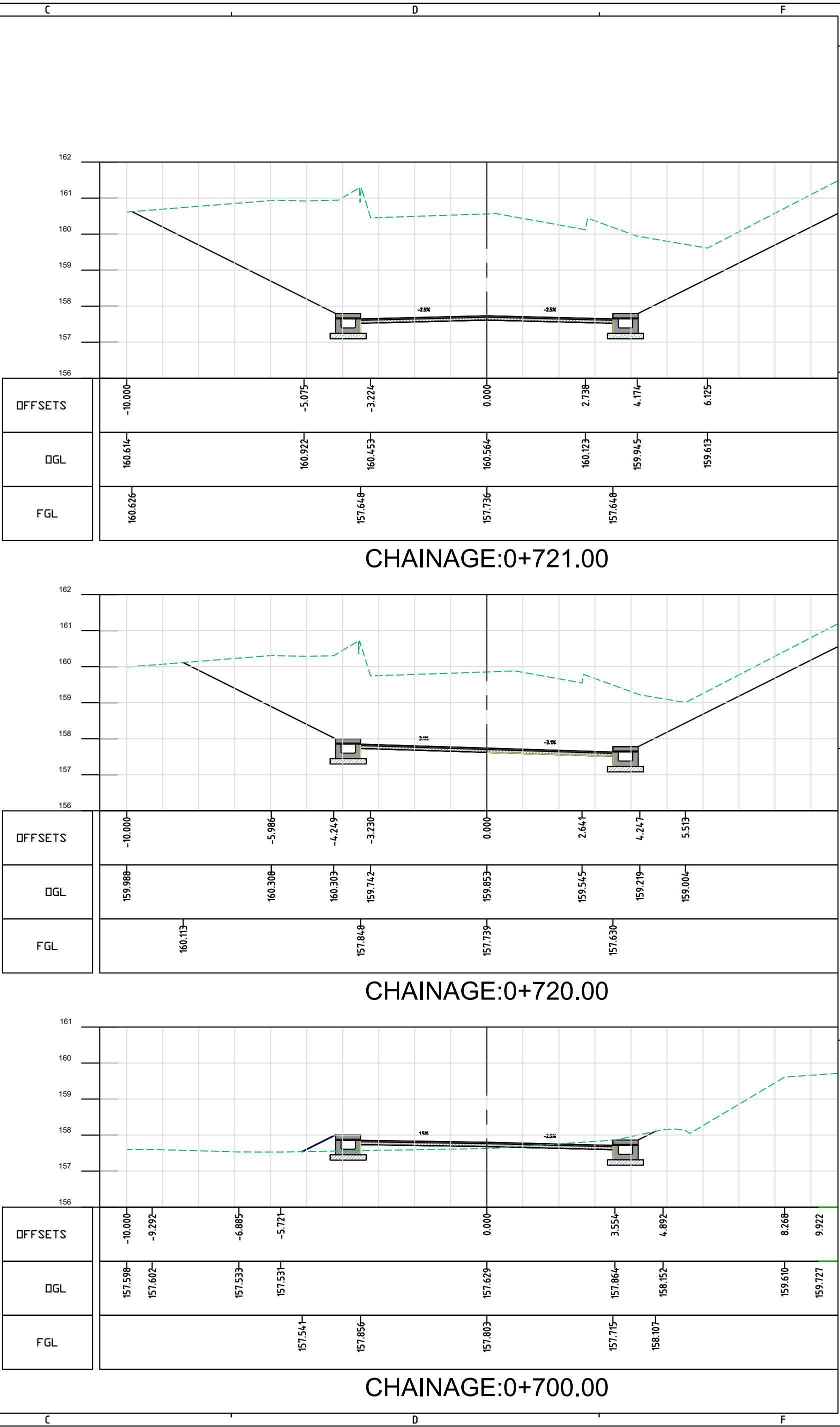
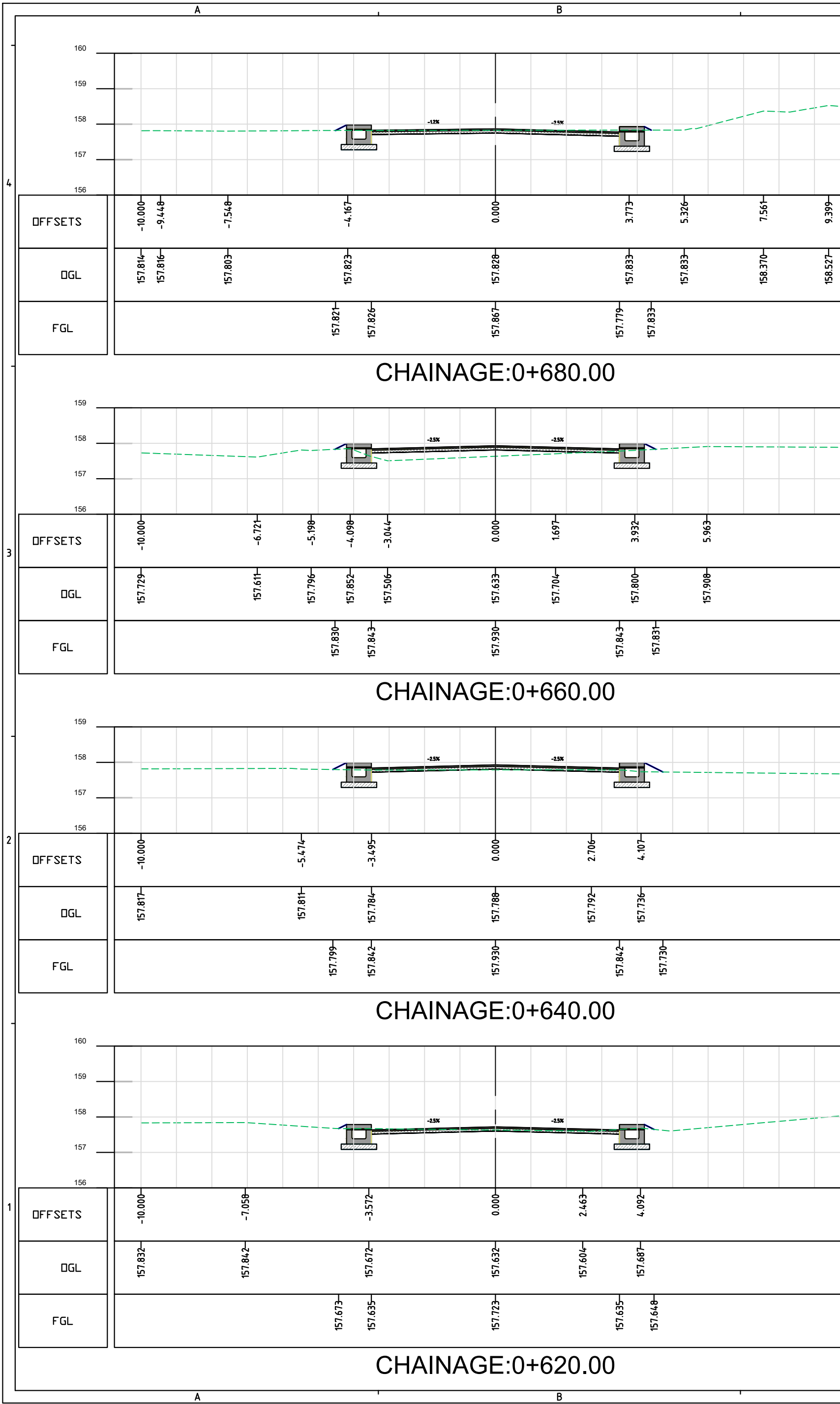
DRAWN BY
H.P

DESIGNED BY
N.M

CHECKED BY
N.K

ISSUED BY
A.D

SCALE:
1:100



KEY VIEW:-

LEGEND:-

MAP NOTE:
1. Project Co-ordination System, UTM Zone 46N, Datum WGS 84.

STATUS: Submission

CLIENT:

URBAN DEVELOPMENT
DEPARTMENT,
GOVT. OF NAGALAND

CONSULTANT:

SMEC India Pvt Ltd
1st Floor, Novus Tower,
West Wing, Plot Number - 18, Sector - 18,
Gurugram - 122015 (Haryana), India

PROJECT TITLE:

ADB LOAN NO. 54166-001/6045/2022
NAGALAND URBAN INFRASTRUCTURE
DEVELOPMENT PROJECT

NAME OF TOWN :

DIMAPUR

DRAWING TITLE:

DETAILED CROSS SECTION
(DM-RD-7_0+620 TO 0+721)

SOURCE:

PDMC NAGALAND

FILE LOCATION:

SMEC/NGL/DM-RD-7/DCS/067

PROJECT CODE:

7061672

SIZE:

A2

REV NO:

R3

DATE:

DEC-2025

DRAWN BY

DESIGNED BY

CHECKED BY

ISSUED BY

SCALE:

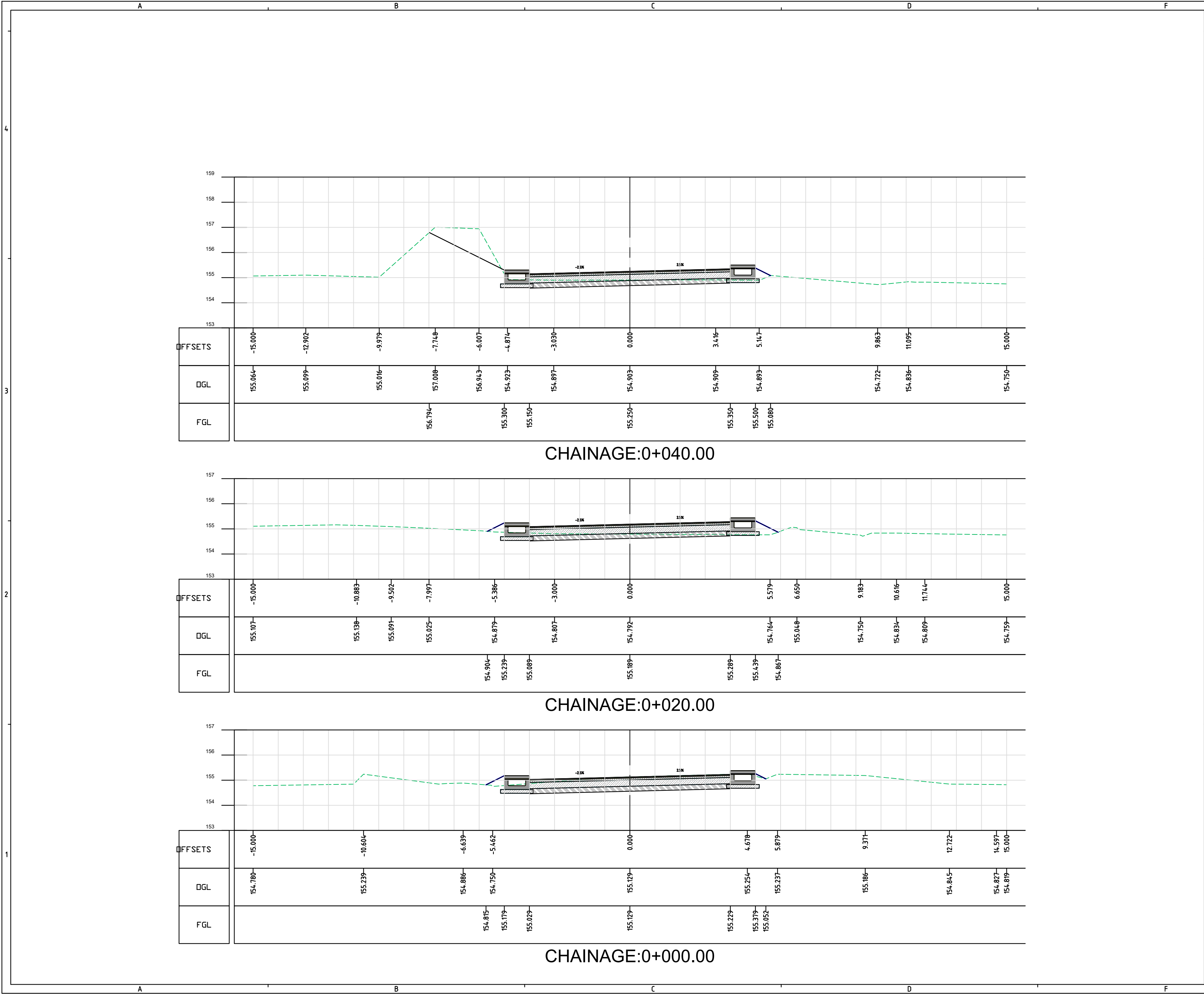
H.P

N.M

N.K

A.D

1:100





KEY VIEW:-

LEGEND:-

MAP NOTE:
1. Project Co-ordination System, UTM Zone 46N, Datum WGS 84.

STATUS: Submission

CLIENT:
**URBAN DEVELOPMENT
DEPARTMENT,
GOVT. OF NAGALAND**

CONSULTANT:
**SMEC India Pvt Ltd**
1st Floor, Novus Tower,
West Wing, Plot Number - 18, Sector - 18,
Gurugram - 122015 (Haryana), India

PROJECT TITLE:
**ADB LOAN NO. 54166-001/6045/2022
NAGALAND URBAN INFRASTRUCTURE
DEVELOPMENT PROJECT**

NAME OF TOWN :
DIMAPUR

DRAWING TITLE:
**DETAILED CROSS SECTION
(DM-RD-8_0+000 TO 0+040)**

SOURCE: **PDMC NAGALAND**

FILE LOCATION: **SMEC/NGL/DM-RD-8/DCS/068**

PROJECT CODE: **7061672**

SIZE: **A2**

REV NO: **R3**

DATE: **DEC-2025**

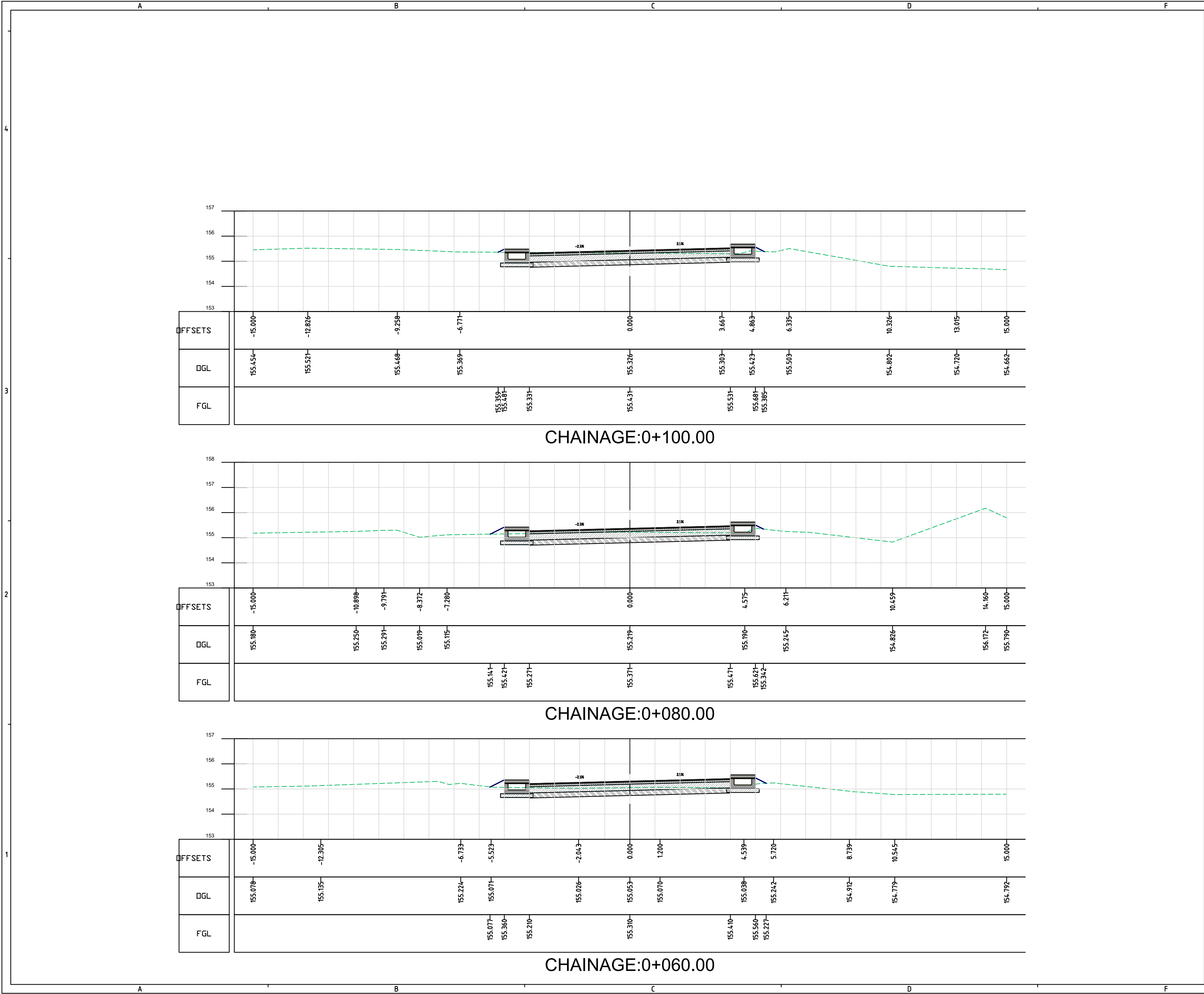
DRAWN BY: **H.P**

DESIGNED BY: **N.M**

CHECKED BY: **N.K**

ISSUED BY: **A.D**

SCALE: **1:100**



KEY VIEW:-

LEGEND:-

MAP NOTE:
1. Project Co-ordination System, UTM Zone 46N, Datum WGS 84.

STATUS: Submission

CLIENT:
 URBAN DEVELOPMENT DEPARTMENT, GOVT. OF NAGALAND

CONSULTANT:
 SMEC India Pvt Ltd
1st Floor, Novus Tower,
West Wing, Plot Number - 18, Sector - 18,
Gurugram - 122015 (Haryana), India

PROJECT TITLE:
ADB LOAN NO. 54166-001/6045/2022
NAGALAND URBAN INFRASTRUCTURE DEVELOPMENT PROJECT

NAME OF TOWN :
DIMAPUR

DRAWING TITLE:
DETAILED CROSS SECTION
(DM-RD-8_0+060 TO 0+100)

SOURCE: PDMC NAGALAND

FILE LOCATION: SMEC/NGL/DM-RD-8/DCS/069

PROJECT CODE: 7061672

SIZE: A2

REV NO: R3

DATE: DEC-2025

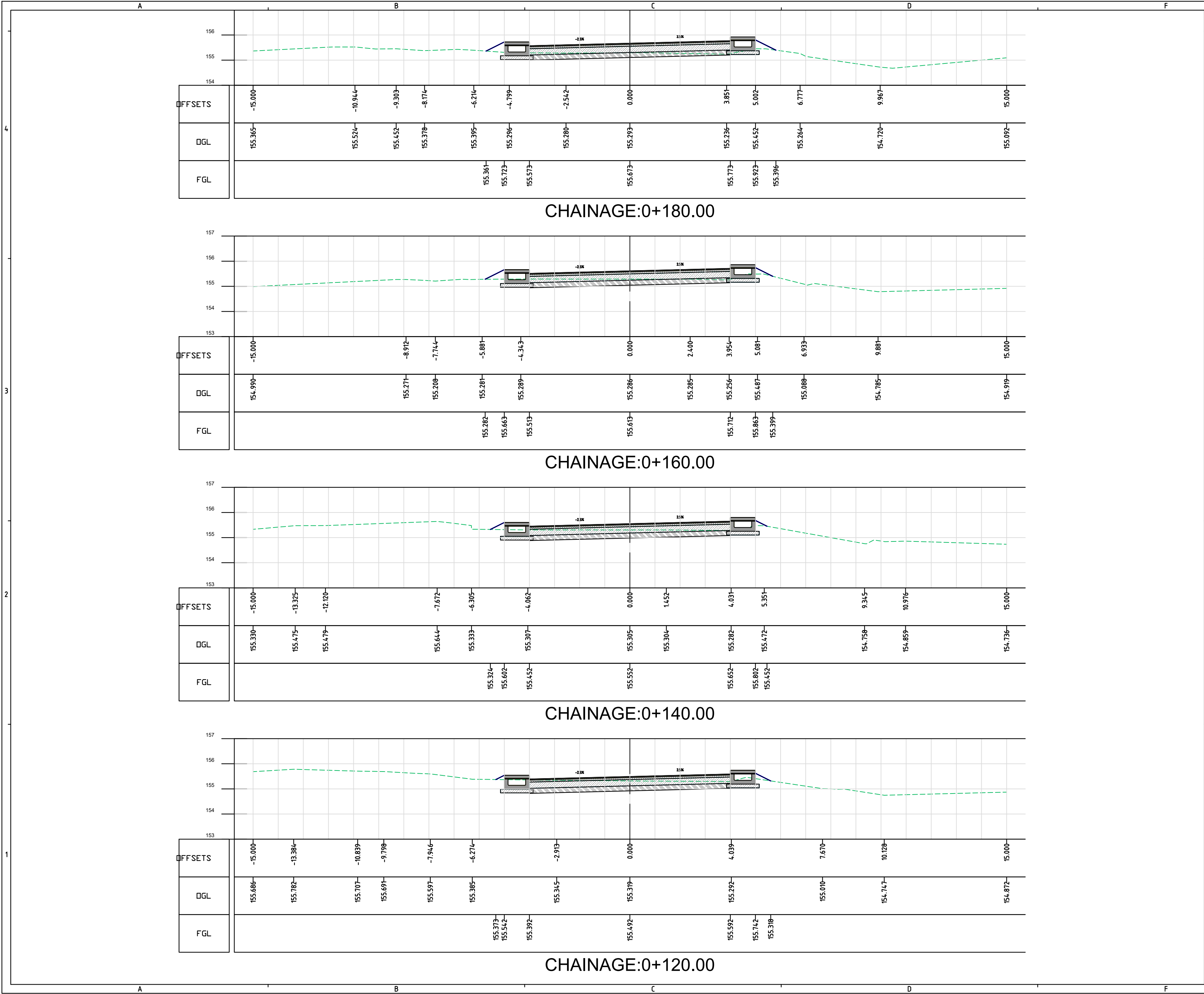
DRAWN BY: H.P

DESIGNED BY: N.M

CHECKED BY: N.K

ISSUED BY: A.D

SCALE: 1:100





KEY VIEW:-

LEGEND:-

MAP NOTE:
1. Project Co-ordination System, UTM Zone 46N, Datum WGS 84.

STATUS: Submission

CLIENT:
**URBAN DEVELOPMENT
DEPARTMENT,
GOVT. OF NAGALAND**

CONSULTANT:
**SMEC India Pvt Ltd**
1st Floor, Novus Tower,
West Wing, Plot Number - 18, Sector - 18,
Gurugram - 122015 (Haryana), India

PROJECT TITLE:
**ADB LOAN NO. 54166-001/6045/2022
NAGALAND URBAN INFRASTRUCTURE
DEVELOPMENT PROJECT**

NAME OF TOWN :
DIMAPUR

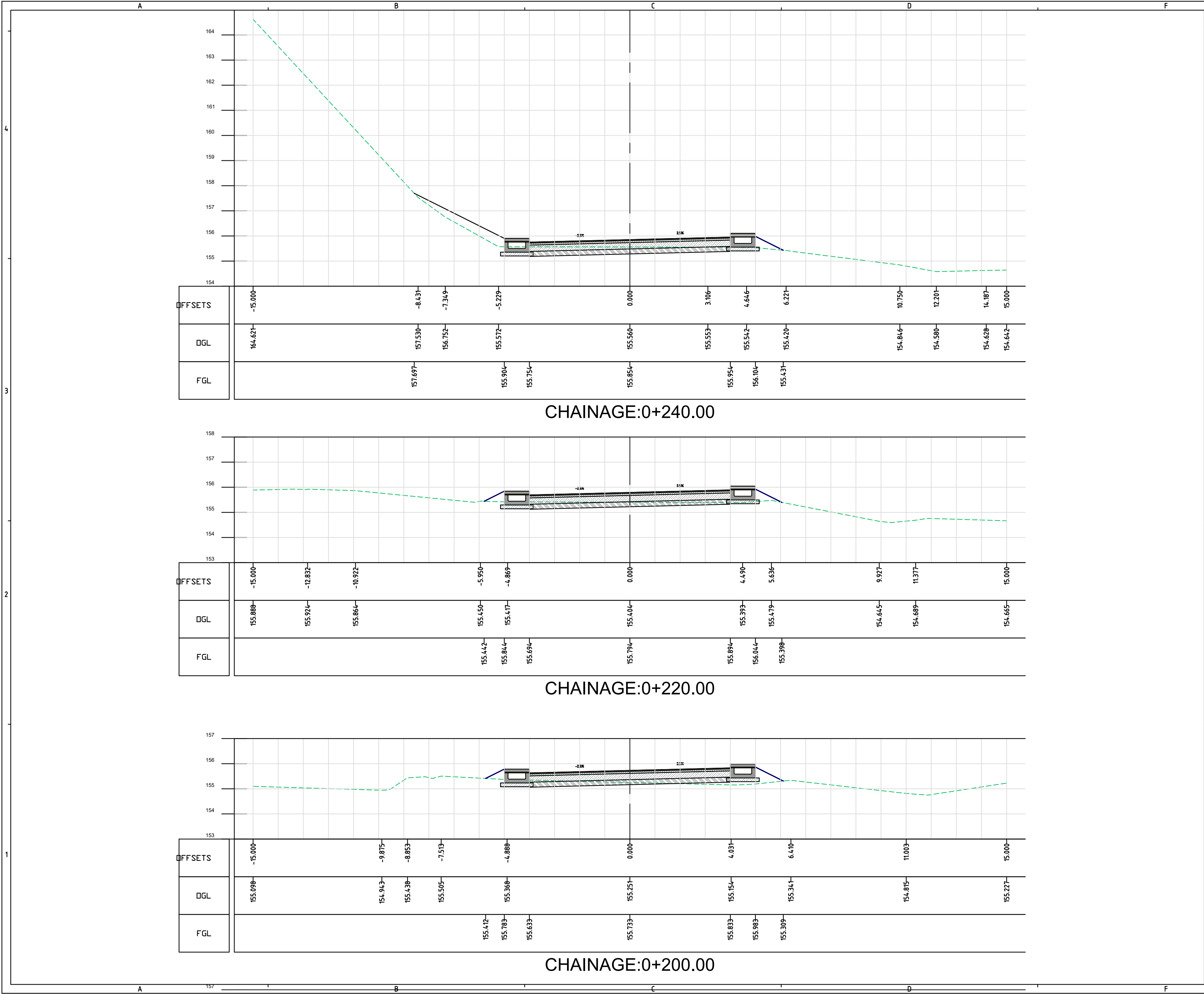
DRAWING TITLE:
**DETAILED CROSS SECTION
(DM-RD-8_0+120 TO 0+180)**

SOURCE: **PDMC NAGALAND**

FILE LOCATION: **SMEC/NGL/DM-RD-8/DCS/070**

PROJECT CODE: **7061672**SIZE: **A2**REV NO: **R3**DATE: **DEC-2025**

DRAWN BY: **H.P**DESIGNED BY: **N.M**CHECKED BY: **N.K**ISSUED BY: **A.D**SCALE: **1:100**



KEY VIEW:-

LEGEND:-

MAP NOTE:
1. Project Co-ordination System, UTM Zone 46N, Datum WGS 84.

STATUS: Submission

CLIENT:
 URBAN DEVELOPMENT DEPARTMENT, GOVT. OF NAGALAND

CONSULTANT:
 SMEC India Pvt Ltd
1st Floor, Novus Tower,
West Wing, Plot Number - 18, Sector - 18,
Gurugram - 122015 (Haryana), India

PROJECT TITLE:
**ADB LOAN NO. 54166-001/6045/2022
NAGALAND URBAN INFRASTRUCTURE
DEVELOPMENT PROJECT**

NAME OF TOWN :
DIMAPUR

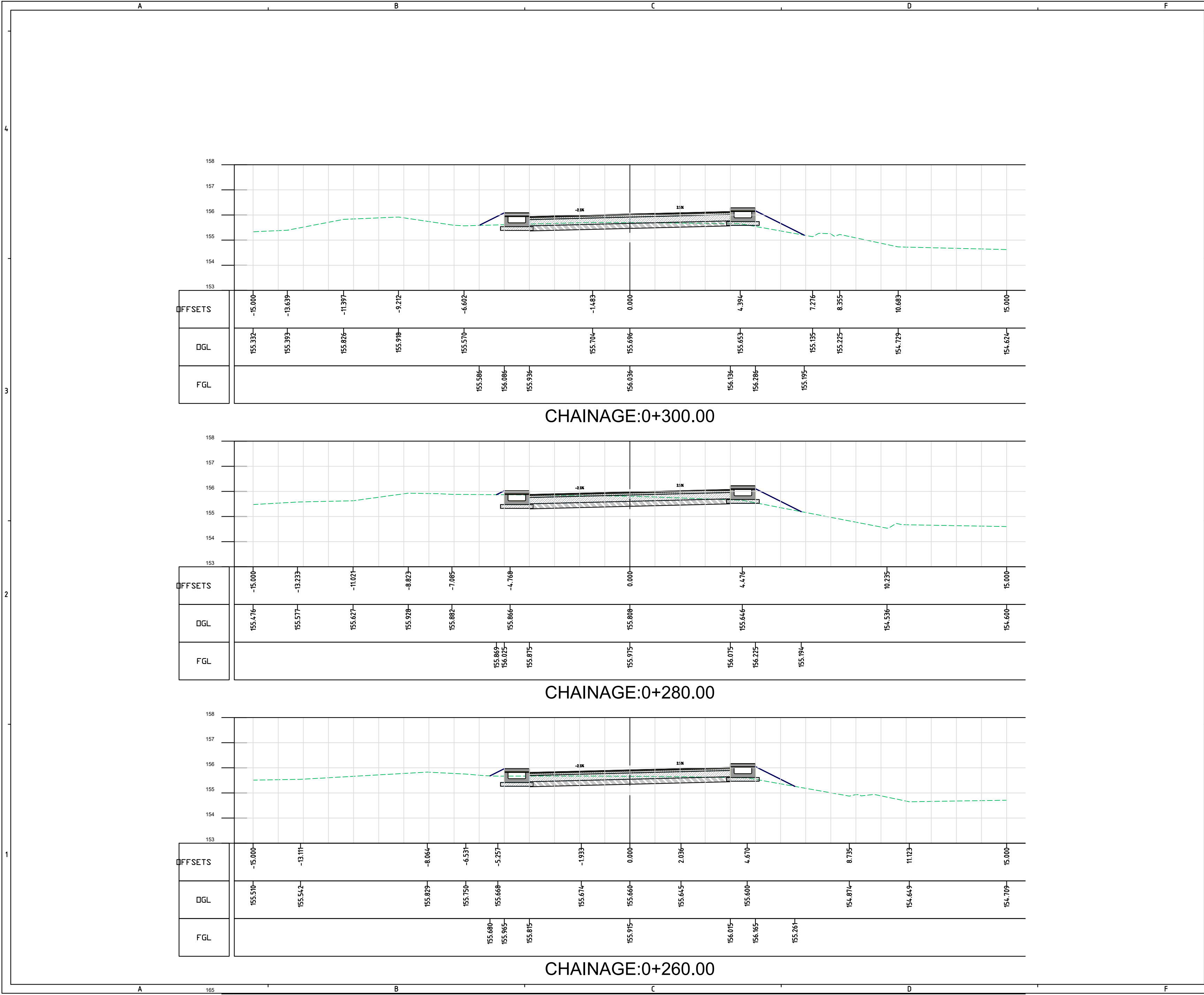
DRAWING TITLE:
**DETAILED CROSS SECTION
(DM-RD-8_0+200 TO 0+240)**

SOURCE: **PDMC NAGALAND**


FILE LOCATION: **SMEC/NGL/DM-RD-8/DCS/071**

PROJECT CODE: **7061672**SIZE: **A2**REV NO: **R3**DATE: **DEC-2025**

DRAWN BY: **H.P**DESIGNED BY: **N.M**CHECKED BY: **N.K**ISSUED BY: **A.D**SCALE: **1:100**



KEY VIEW:-



LEGEND:-


MAP NOTE:

1. Project Co-ordination System, UTM Zone 46N, Datum WGS 84.

STATUS:


Submission

CLIENT:



**URBAN DEVELOPMENT
DEPARTMENT,
GOVT. OF NAGALAND**

CONSULTANT:



SMEC India Pvt Ltd
1st Floor, Novus Tower,
West Wing, Plot Number - 18, Sector - 18,
Gurugram - 122015 (Haryana), India

PROJECT TITLE:

ADB LOAN NO. 54166-001/6045/2022
NAGALAND URBAN INFRASTRUCTURE
DEVELOPMENT PROJECT

NAME OF TOWN :

DIMAPUR

DRAWING TITLE:

DETAILED CROSS SECTION
(DM-RD-8_0+260 TO 0+300)

SOURCE:

PDMC NAGALAND

FILE LOCATION:

SMEC/NGL/DM-RD-8/DCS/072

PROJECT CODE:

7061672

SIZE:

A2

REV NO:

R3

DATE:

DEC-2025

DRAWN BY

DESIGNED BY

CHECKED BY

ISSUED BY

SCALE:

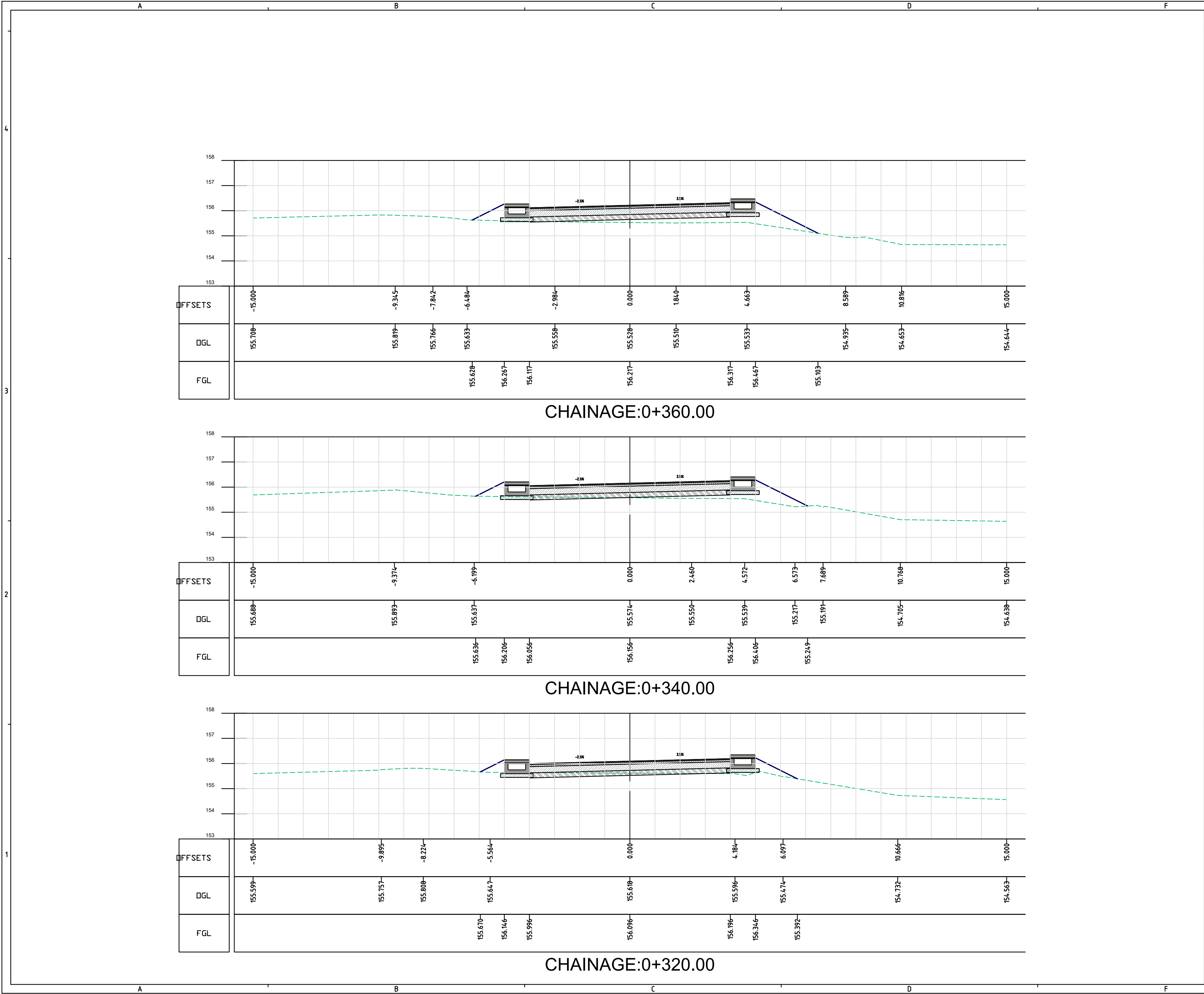
H.P

N.M

N.K

A.D

1:100





KEY VIEW:-

LEGEND:-

MAP NOTE:
1. Project Co-ordination System, UTM Zone 46N, Datum WGS 84.

STATUS: Submission

CLIENT:
**URBAN DEVELOPMENT
DEPARTMENT,
GOVT. OF NAGALAND**

CONSULTANT:
**SMEC India Pvt Ltd**
1st Floor, Novus Tower,
West Wing, Plot Number - 18, Sector - 18,
Gurugram - 122015 (Haryana), India

PROJECT TITLE:
**ADB LOAN NO. 54166-001/6045/2022
NAGALAND URBAN INFRASTRUCTURE
DEVELOPMENT PROJECT**

NAME OF TOWN :
DIMAPUR

DRAWING TITLE:
**DETAILED CROSS SECTION
(DM-RD-8_0+320 TO 0+360)**

SOURCE: **PDMC NAGALAND**

FILE LOCATION: **SMEC/NGL/DM-RD-8/DCS/073**

PROJECT CODE: **7061672**SIZE: **A2**REV NO: **R3**DATE: **DEC-2025**


DRAWN BY
H.P

DESIGNED BY
N.M

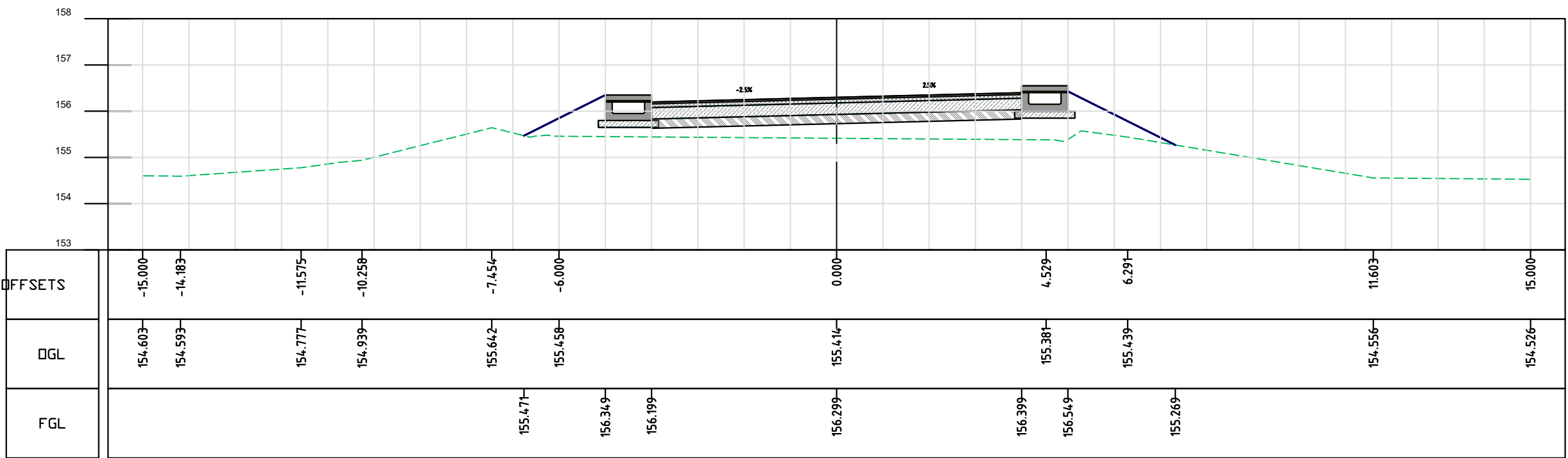
CHECKED BY
N.K

ISSUED BY
A.D


SCALE:
1:100



CHAINAGE:0+420.00



CHAINAGE:0+400.00



CHAINAGE:0+380.00

KEY VIEW:-



LEGEND:-

MAP NOTE:
1. Project Co-ordination System, UTM Zone 46N, Datum WGS 84.

STATUS: Submission

CLIENT:
 **URBAN DEVELOPMENT
DEPARTMENT,
GOVT. OF NAGALAND**

CONSULTANT:
 **SMEC India Pvt Ltd**
1st Floor, Novus Tower,
West Wing, Plot Number - 18, Sector - 18,
Gurugram - 122015 (Haryana), India

PROJECT TITLE:
**ADB LOAN NO. 54166-001/6045/2022
NAGALAND URBAN INFRASTRUCTURE
DEVELOPMENT PROJECT**

NAME OF TOWN :
DIMAPUR


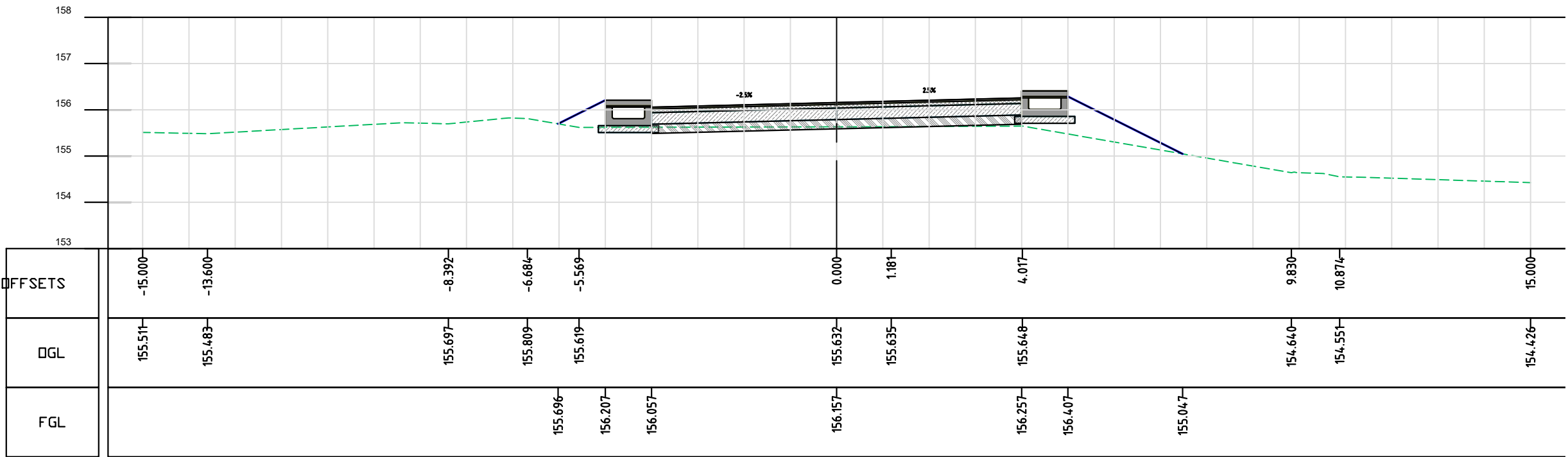
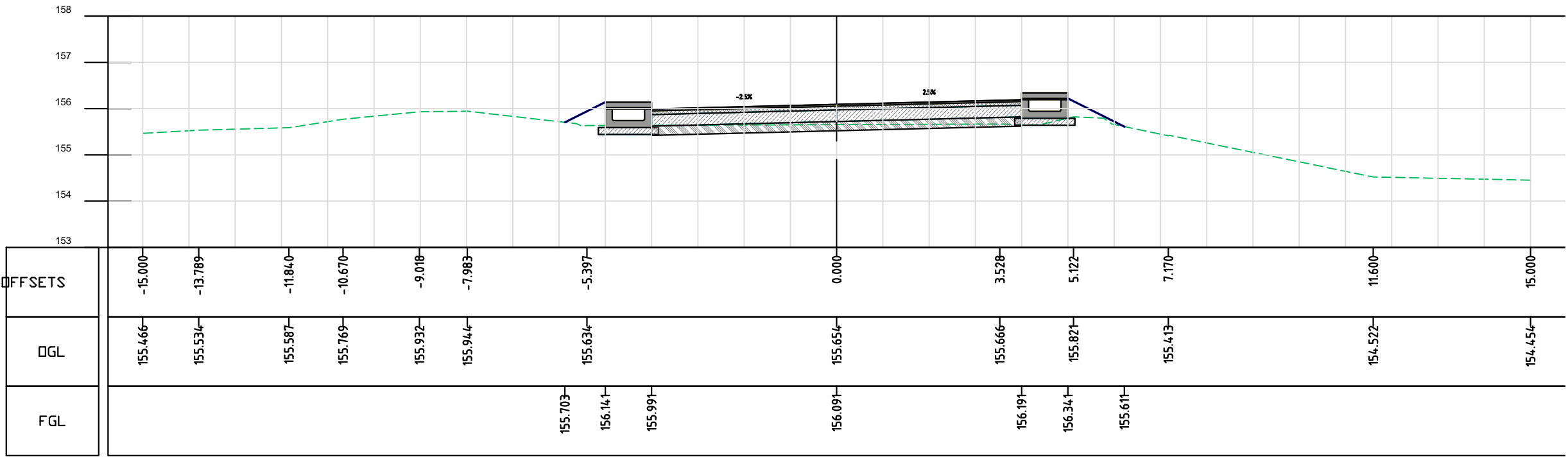
DRAWING TITLE:
**DETAILED CROSS SECTION
(DM-RD-8_0+380 TO 0+420)**

SOURCE: PDMC NAGALAND

FILE LOCATION: SMEC/NGL/DM-RD-8/DCS/074

PROJECT CODE: 7061672 SIZE: A2 REV NO: R3 DATE: DEC-2025

DRAWN BY	DESIGNED BY	CHECKED BY	ISSUED BY	SCALE:
H.P	N.M	N.K	A.D	1:100



KEY VIEW:-

LEGEND:-

MAP NOTE:
1. Project Co-ordination System, UTM Zone 46N, Datum WGS 84.

STATUS: Submission

CLIENT:
 URBAN DEVELOPMENT DEPARTMENT, GOVT. OF NAGALAND

CONSULTANT:
 SMEC India Pvt Ltd
1st Floor, Novus Tower,
West Wing, Plot Number - 18, Sector - 18,
Gurugram - 122015 (Haryana), India

PROJECT TITLE:
ADB LOAN NO. 54166-001/6045/2022
NAGALAND URBAN INFRASTRUCTURE DEVELOPMENT PROJECT

NAME OF TOWN :
DIMAPUR

DRAWING TITLE:
DETAILED CROSS SECTION
(DM-RD-8_0+440 TO 0+480)

SOURCE: PDMC NAGALAND

FILE LOCATION: SMEC/NGL/DM-RD-8/DCS/075

PROJECT CODE: 7061672

SIZE: A2

REV NO: R3

DATE: DEC-2025

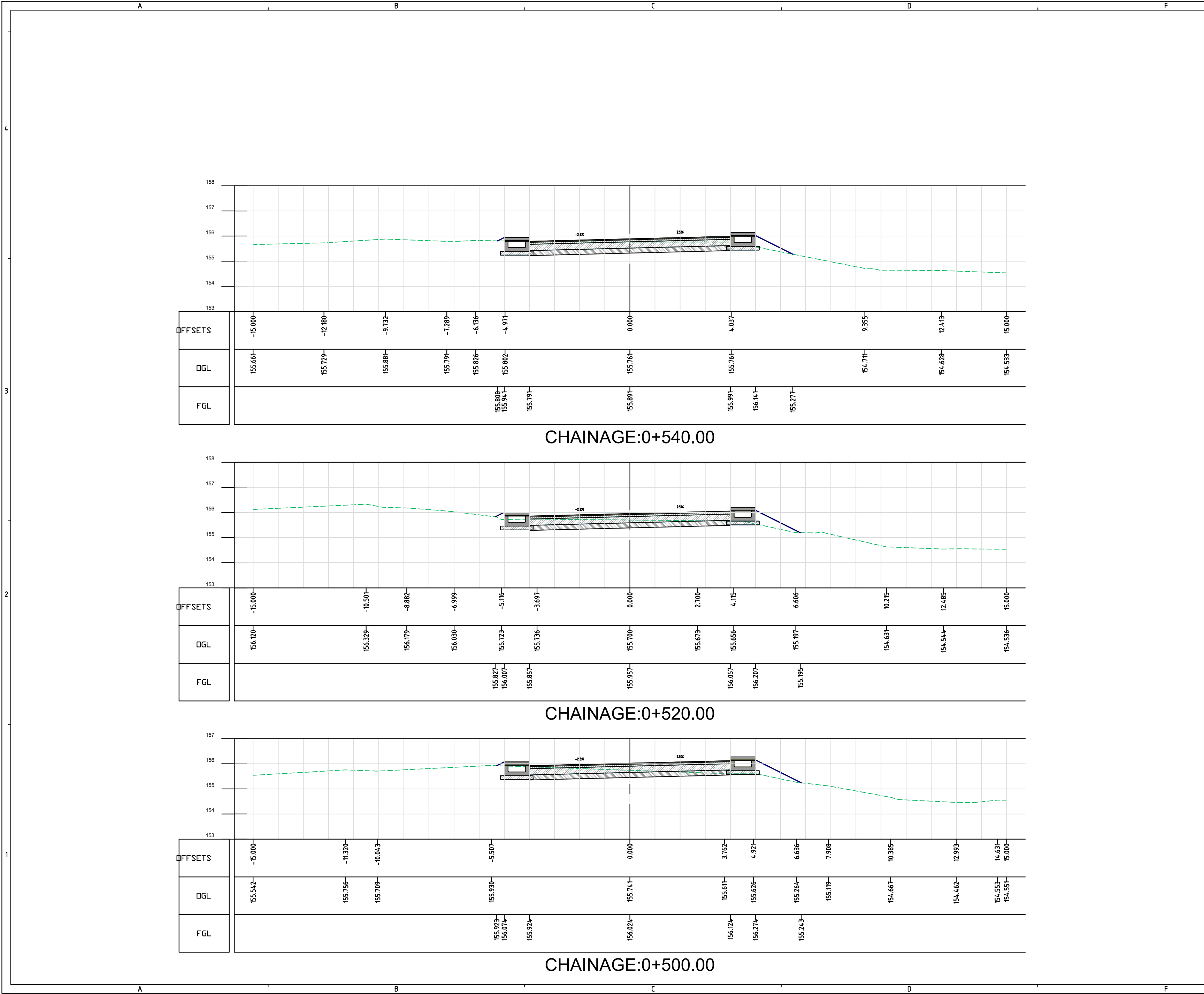
DRAWN BY: H.P

DESIGNED BY: N.M

CHECKED BY: N.K

ISSUED BY: A.D

SCALE: 1:100





KEY VIEW:-

LEGEND:-

MAP NOTE:
1. Project Co-ordination System, UTM Zone 46N, Datum WGS 84.

STATUS: Submission

CLIENT:
**URBAN DEVELOPMENT
DEPARTMENT,
GOVT. OF NAGALAND**

CONSULTANT:
**SMEC India Pvt Ltd**
1st Floor, Novus Tower,
West Wing, Plot Number - 18, Sector - 18,
Gurugram - 122015 (Haryana), India

PROJECT TITLE:
**ADB LOAN NO. 54166-001/6045/2022
NAGALAND URBAN INFRASTRUCTURE
DEVELOPMENT PROJECT**

NAME OF TOWN :
DIMAPUR

DRAWING TITLE:
**DETAILED CROSS SECTION
(DM-RD-8_0+500 TO 0+540)**

SOURCE: **PDMC NAGALAND**

FILE LOCATION: **SMEC/NGL/DM-RD-8/DCS/076**

PROJECT CODE: **7061672**SIZE: **A2**REV NO: **R3**DATE: **DEC-2025**




DRAWN BY
H.P

DESIGNED BY
N.M

CHECKED BY
N.K

ISSUED BY
A.D

SCALE:
1:100



KEY VIEW:-

LEGEND:-

MAP NOTE:

1. Project Co-ordination System, UTM Zone 46N, Datum WGS 84.

STATUS:

Submission

CLIENT:

URBAN DEVELOPMENT
DEPARTMENT,
GOVT. OF NAGALAND

CONSULTANT:

SMEC India Pvt Ltd
1st Floor, Novus Tower,
West Wing, Plot Number - 18, Sector - 18,
Gurugram - 122015 (Haryana), India

PROJECT TITLE:

ADB LOAN NO. 54166-001/6045/2022
NAGALAND URBAN INFRASTRUCTURE
DEVELOPMENT PROJECT

NAME OF TOWN :

DIMAPUR

DRAWING TITLE:

DETAILED CROSS SECTION
(DM-RD-8_0+560 TO 0+600)

SOURCE:

PDMC NAGALAND

FILE LOCATION:

SMEC/NGL/DM-RD-8/DCS/077

PROJECT CODE:

7061672

SIZE:

A2

REV NO:

R3

DATE:

DEC-2025

DRAWN BY

DESIGNED BY

CHECKED BY

ISSUED BY

SCALE:


H.P

N.M

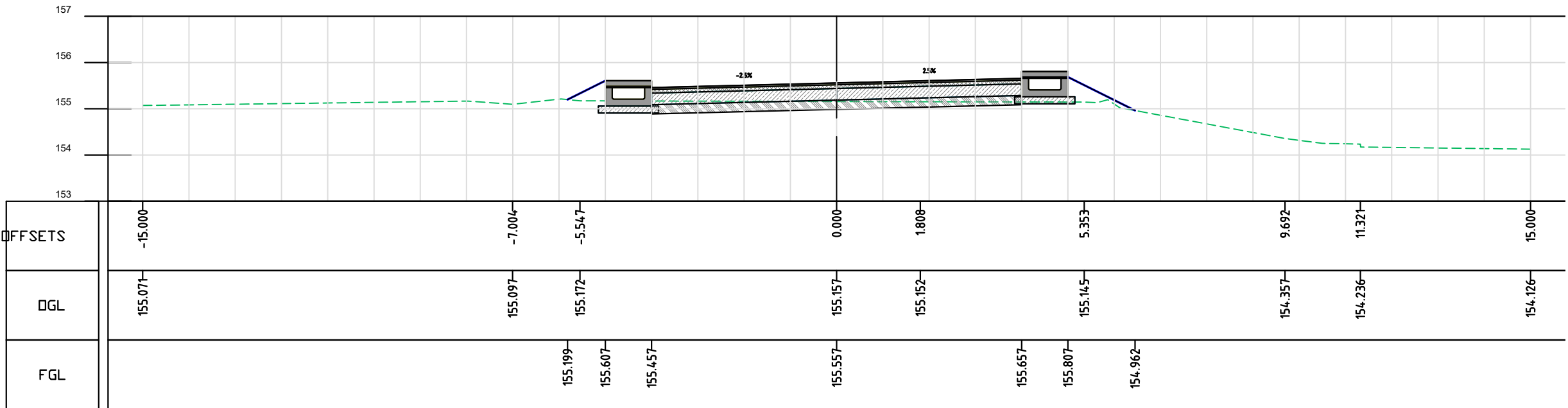
N.K

A.D


1:100



CHAINAGE:0+660.00



CHAINAGE:0+640.00



CHAINAGE:0+620.00

KEY VIEW:-



LEGEND:-

MAP NOTE:
1. Project Co-ordination System, UTM Zone 46N, Datum WGS 84.

STATUS: Submission

CLIENT:
 **URBAN DEVELOPMENT
DEPARTMENT,
GOVT. OF NAGALAND**

CONSULTANT:
 **SMEC India Pvt Ltd**
1st Floor, Novus Tower,
West Wing, Plot Number - 18, Sector - 18,
Gurugram - 122015 (Haryana), India

PROJECT TITLE:
**ADB LOAN NO. 54166-001/6045/2022
NAGALAND URBAN INFRASTRUCTURE
DEVELOPMENT PROJECT**

NAME OF TOWN :
DIMAPUR




DRAWING TITLE:
**DETAILED CROSS SECTION
(DM-RD-8_0+620 TO 0+660)**

SOURCE: PDMC NAGALAND

FILE LOCATION: SMEC/NGL/DM-RD-8/DCS/078

PROJECT CODE: 7061672 SIZE: A2 REV NO: R3 DATE: DEC-2025

DRAWN BY	DESIGNED BY	CHECKED BY	ISSUED BY	SCALE:
H.P	N.M	N.K	A.D	1:100



KEY VIEW:-



LEGEND:-

MAP NOTE:
1. Project Co-ordination System, UTM Zone 46N, Datum WGS 84.

STATUS: Submission

CLIENT:
 **URBAN DEVELOPMENT
DEPARTMENT,
GOVT. OF NAGALAND**

CONSULTANT:
 **SMEC India Pvt Ltd**
1st Floor, Novus Tower,
West Wing, Plot Number - 18, Sector - 18,
Gurugram - 122015 (Haryana), India

PROJECT TITLE:
**ADB LOAN NO. 54166-001/6045/2022
NAGALAND URBAN INFRASTRUCTURE
DEVELOPMENT PROJECT**

NAME OF TOWN :
DIMAPUR


DRAWING TITLE:
**DETAILED CROSS SECTION
(DM-RD-8_0+680 TO 0+720)**

SOURCE: PDMC NAGALAND

FILE LOCATION: SMEC/NGL/DM-RD-8/DCS/079

PROJECT CODE: 7061672 SIZE: A2 REV NO: R3 DATE: DEC-2025

DRAWN BY	DESIGNED BY	CHECKED BY	ISSUED BY	SCALE:
H.P	N.M	N.K	A.D	1:100



KEY VIEW:-

LEGEND:-

MAP NOTE:
1. Project Co-ordination System, UTM Zone 46N, Datum WGS 84.

STATUS: Submission

CLIENT:
 URBAN DEVELOPMENT DEPARTMENT, GOVT. OF NAGALAND

CONSULTANT:
 SMEC India Pvt Ltd
1st Floor, Novus Tower,
West Wing, Plot Number - 18, Sector - 18,
Gurugram - 122015 (Haryana), India

PROJECT TITLE:
ADB LOAN NO. 54166-001/6045/2022
NAGALAND URBAN INFRASTRUCTURE
DEVELOPMENT PROJECT

NAME OF TOWN :
DIMAPUR

DRAWING TITLE:
DETAILED CROSS SECTION
(DM-RD-8_0+740 TO 0+780)

SOURCE: PDMC NAGALAND

FILE LOCATION: SMEC/NGL/DM-RD-8/DCS/080

PROJECT CODE: 7061672

SIZE: A2

REV NO: R3

DATE: DEC-2025

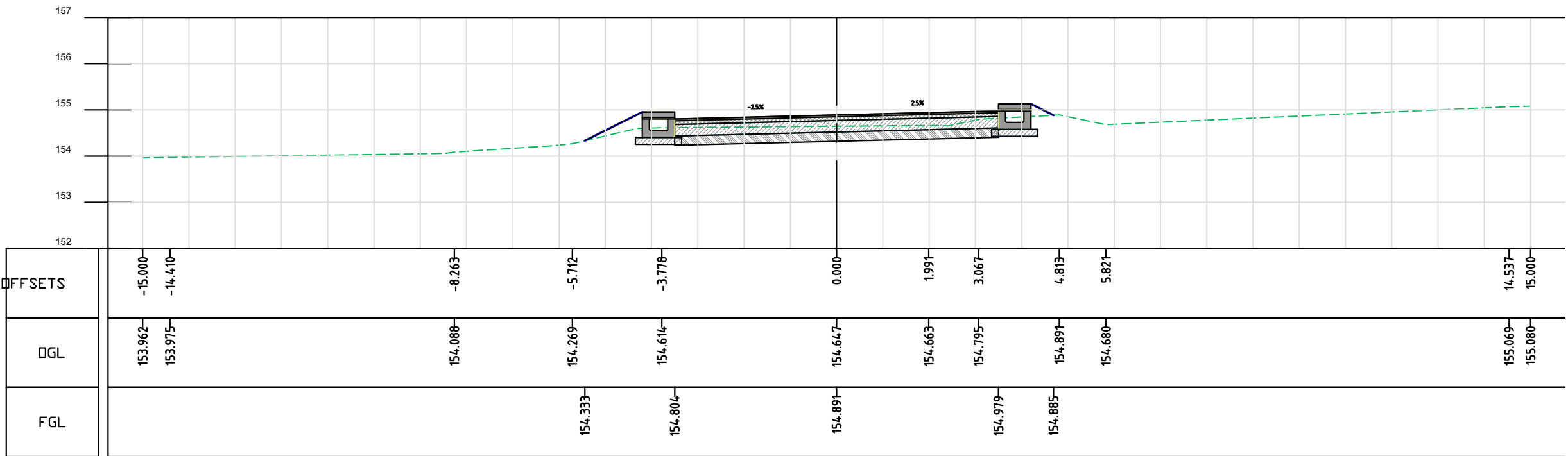
DRAWN BY: H.P

DESIGNED BY: N.M


CHECKED BY: N.K

ISSUED BY: A.D


SCALE: 1:100



CHAINAGE:0+840.00



CHAINAGE:0+820.00



CHAINAGE:0+800.00

KEY VIEW:-



LEGEND:-

MAP NOTE:
1. Project Co-ordination System, UTM Zone 46N, Datum WGS 84.

STATUS: Submission

CLIENT:
 **URBAN DEVELOPMENT
DEPARTMENT,
GOVT. OF NAGALAND**

CONSULTANT:
 **SMEC India Pvt Ltd**
1st Floor, Novus Tower,
West Wing, Plot Number - 18, Sector - 18,
Gurugram - 122015 (Haryana), India

PROJECT TITLE:
**ADB LOAN NO. 54166-001/6045/2022
NAGALAND URBAN INFRASTRUCTURE
DEVELOPMENT PROJECT**

NAME OF TOWN :
DIMAPUR

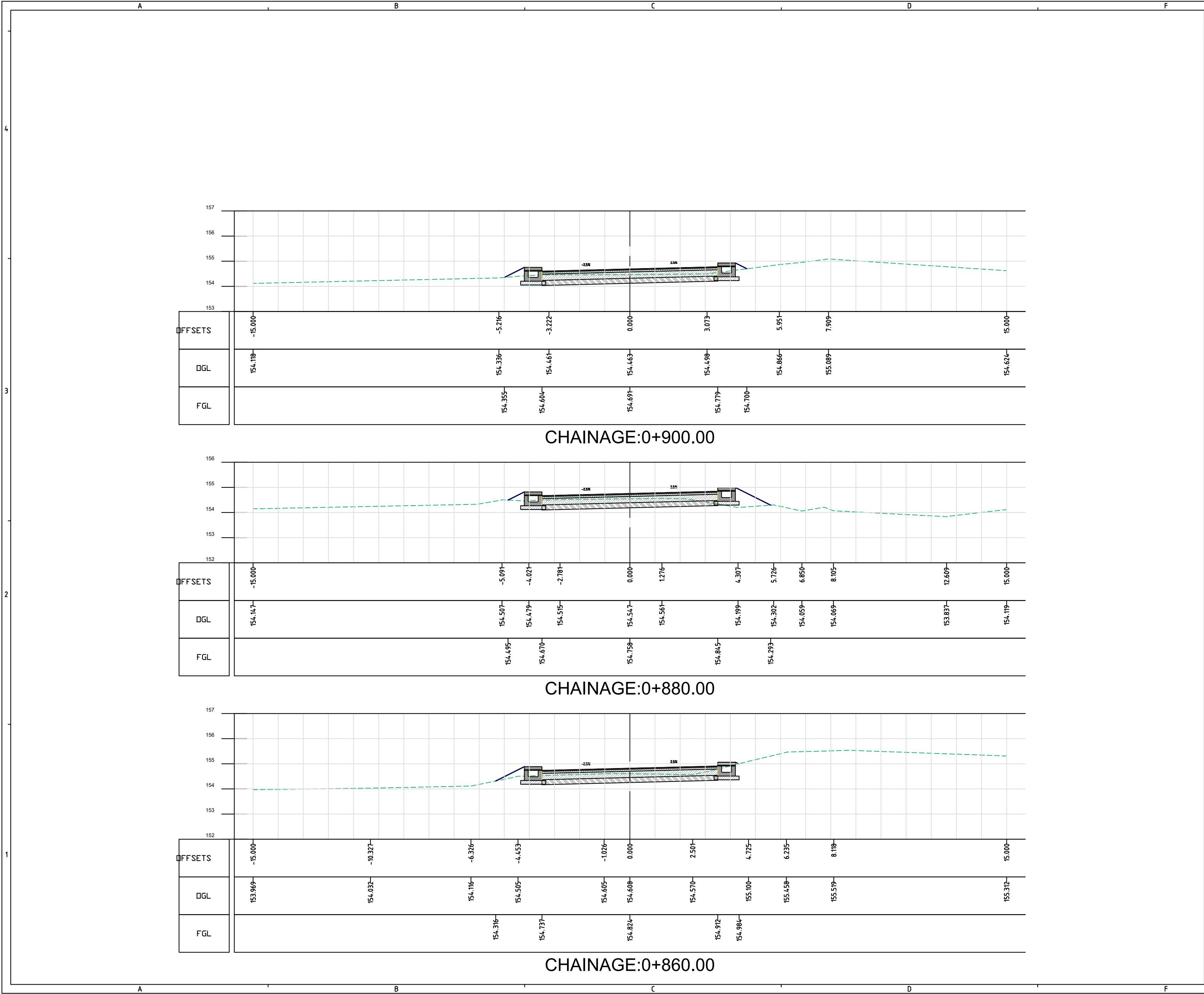
DRAWING TITLE:
**DETAILED CROSS SECTION
(DM-RD-8_0+800 TO 0+840)**

SOURCE: **PDMC NAGALAND**

FILE LOCATION: **SMEC/NGL/DM-RD-8/DCS/081**

PROJECT CODE: **7061672** SIZE: **A2** REV NO: **R3** DATE: **DEC-2025**

DRAWN BY	DESIGNED BY	CHECKED BY	ISSUED BY	SCALE:
H.P	N.M	N.K	A.D	1:100



KEY VIEW:-

LEGEND:-

MAP NOTE:
1. Project Co-ordination System, UTM Zone 46N, Datum WGS 84.

STATUS: Submission

CLIENT:

URBAN DEVELOPMENT
DEPARTMENT,
GOVT. OF NAGALAND

CONSULTANT:

SMEC India Pvt Ltd
1st Floor, Novus Tower,
West Wing, Plot Number - 18, Sector - 18,
Gurugram - 122015 (Haryana), India

PROJECT TITLE:

ADB LOAN NO. 54166-001/6045/2022
NAGALAND URBAN INFRASTRUCTURE
DEVELOPMENT PROJECT

NAME OF TOWN :

DIMAPUR

DRAWING TITLE:

DETAILED CROSS SECTION
(DM-RD-8_0+860 TO 0+900)

SOURCE: PDMC NAGALAND

FILE LOCATION: SMEC/NGL/DM-RD-8/DCS/082

PROJECT CODE: 7061672

SIZE: A2

REV NO: R3

DATE: DEC-2025


DRAWN BY: H.P

DESIGNED BY: N.M


CHECKED BY: N.K

ISSUED BY: A.D


SCALE: 1:100



CHAINAGE:0+960.00



CHAINAGE:0+940.00



CHAINAGE:0+920.00

KEY VIEW:-



LEGEND:-

MAP NOTE:
1. Project Co-ordination System, UTM Zone 46N, Datum WGS 84.

STATUS: Submission

CLIENT:
 **URBAN DEVELOPMENT
DEPARTMENT,
GOVT. OF NAGALAND**

CONSULTANT:
 **SMEC India Pvt Ltd**
1st Floor, Novus Tower,
West Wing, Plot Number - 18, Sector - 18,
Gurugram - 122015 (Haryana), India

PROJECT TITLE:
**ADB LOAN NO. 54166-001/6045/2022
NAGALAND URBAN INFRASTRUCTURE
DEVELOPMENT PROJECT**

NAME OF TOWN :
DIMAPUR

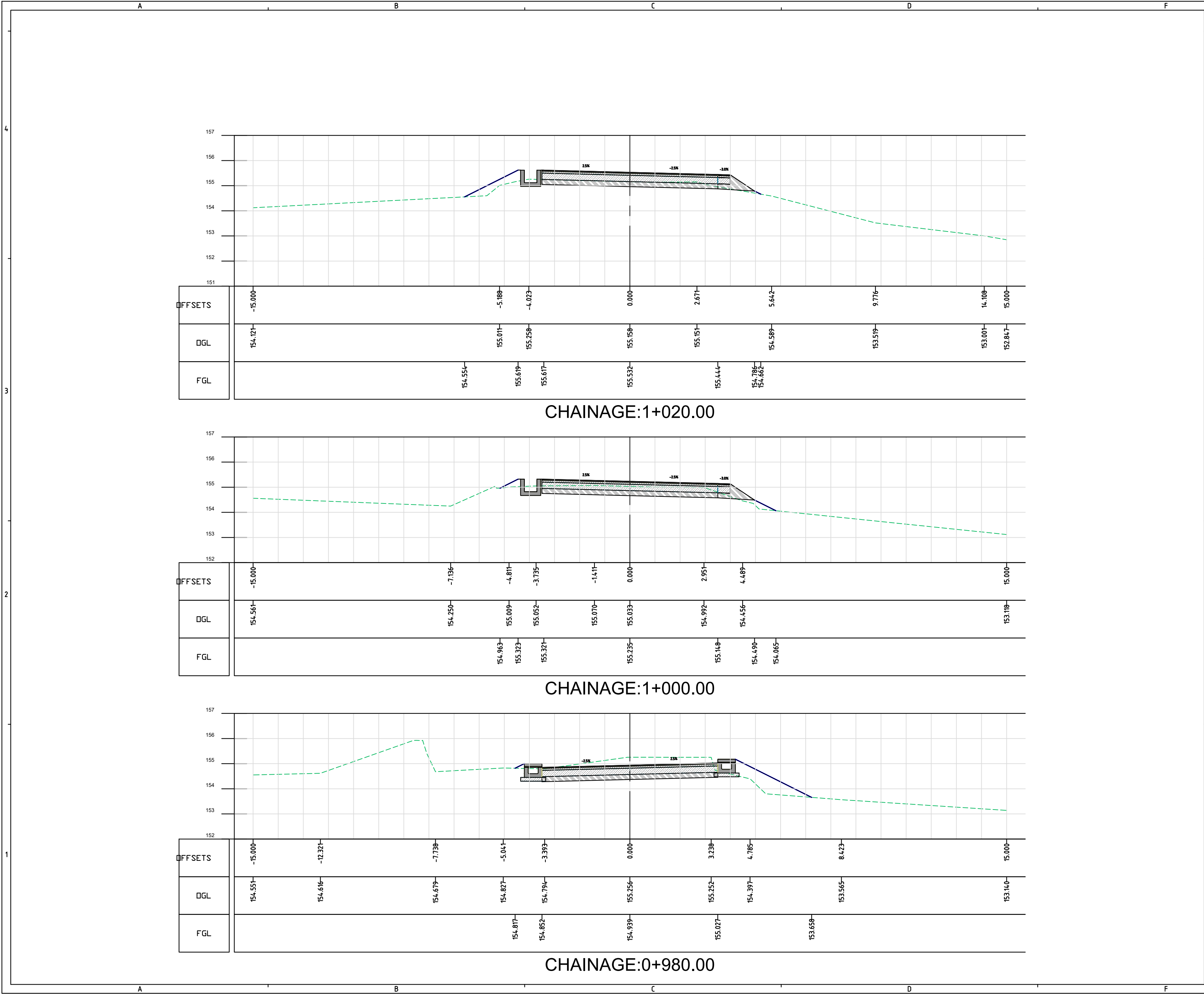
DRAWING TITLE:
**DETAILED CROSS SECTION
(DM-RD-8_0+920 TO 0+960)**

SOURCE: PDMC NAGALAND


FILE LOCATION: SMEC/NGL/DM-RD-8/DCS/083

PROJECT CODE: 7061672 SIZE: A2 REV NO: R3 DATE: DEC-2025

DRAWN BY	DESIGNED BY	CHECKED BY	ISSUED BY	SCALE:
H.P	N.M	N.K	A.D	1:100




KEY VIEW:-




LEGEND:-

MAP NOTE:
1. Project Co-ordination System, UTM Zone 46N, Datum WGS 84.

STATUS: Submission

CLIENT:


URBAN DEVELOPMENT
DEPARTMENT,
GOVT. OF NAGALAND

CONSULTANT:


SMEC India Pvt Ltd
1st Floor, Novus Tower,
West Wing, Plot Number - 18, Sector - 18,
Gurugram - 122015 (Haryana), India

PROJECT TITLE:
ADB LOAN NO. 54166-001/6045/2022
NAGALAND URBAN INFRASTRUCTURE
DEVELOPMENT PROJECT

NAME OF TOWN :
DIMAPUR

DRAWING TITLE:
DETAILED CROSS SECTION
(DM-RD-8_0+980 TO 1+020)

SOURCE: PDMC NAGALAND

FILE LOCATION: SMEC/NGL/DM-RD-8/DCS/084

PROJECT CODE: 7061672

SIZE: A2

REV NO: R3

DATE: DEC-2025

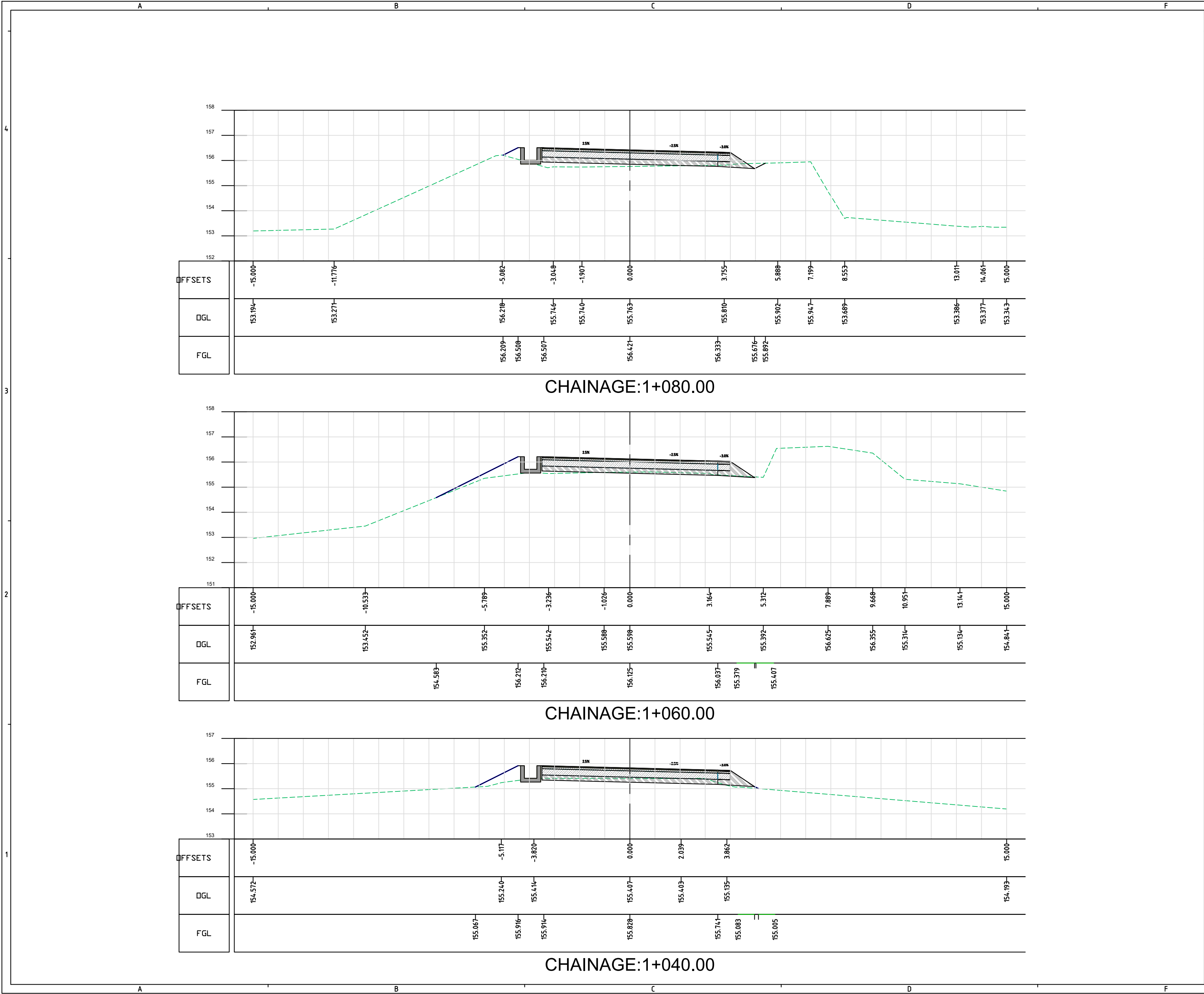
DRAWN BY: H.P

DESIGNED BY: N.M

CHECKED BY: N.K

ISSUED BY: A.D

SCALE: 1:100





KEY VIEW:-

LEGEND:-

MAP NOTE:
1. Project Co-ordination System, UTM Zone 46N, Datum WGS 84.

STATUS: Submission

CLIENT:
**URBAN DEVELOPMENT
DEPARTMENT,
GOVT. OF NAGALAND**

CONSULTANT:
**SMEC India Pvt Ltd**
1st Floor, Novus Tower,
West Wing, Plot Number - 18, Sector - 18,
Gurugram - 122015 (Haryana), India

PROJECT TITLE:
**ADB LOAN NO. 54166-001/6045/2022
NAGALAND URBAN INFRASTRUCTURE
DEVELOPMENT PROJECT**

NAME OF TOWN :
DIMAPUR

DRAWING TITLE:
**DETAILED CROSS SECTION
(DM-RD-8_ 1+040 TO 1+080)**

SOURCE: **PDMC NAGALAND**

FILE LOCATION: **SMEC/NGL/DM-RD-8/DCS/085**

PROJECT CODE: **7061672**SIZE: **A2**REV NO: **R3**DATE: **DEC-2025**

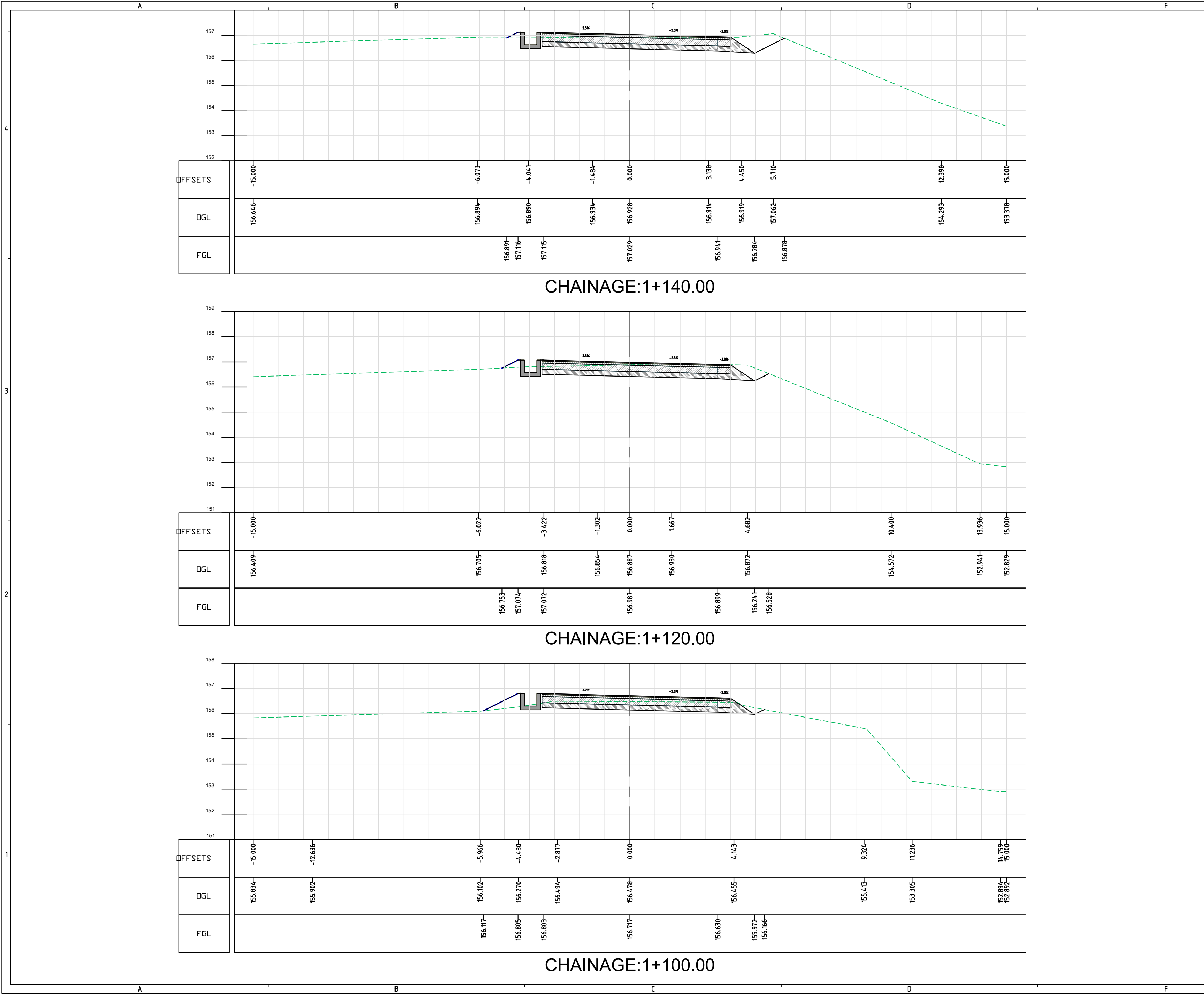
DRAWN BY
H.P

DESIGNED BY
N.M

CHECKED BY
N.K

ISSUED BY
A.D

SCALE:
1:100



KEY VIEW:-

LEGEND:-

MAP NOTE:

1. Project Co-ordination System, UTM Zone 46N, Datum WGS 84.

STATUS:

Submission

CLIENT:

URBAN DEVELOPMENT
DEPARTMENT,
GOVT. OF NAGALAND

CONSULTANT:

SMEC India Pvt Ltd
1st Floor, Novus Tower,
West Wing, Plot Number - 18, Sector - 18,
Gurugram - 122015 (Haryana), India

PROJECT TITLE:

ADB LOAN NO. 54166-001/6045/2022
NAGALAND URBAN INFRASTRUCTURE
DEVELOPMENT PROJECT

NAME OF TOWN :

DIMAPUR

DRAWING TITLE:

DETAILED CROSS SECTION
(DM-RD-8_1+100 TO 1+140)

SOURCE:

PDMC NAGALAND

FILE LOCATION:

SMEC/NGL/DM-RD-8/DCS/086

PROJECT CODE:

7061672

SIZE:

A2

REV NO:

R3

DATE:

DEC-2025

DRAWN BY

DESIGNED BY

CHECKED BY

ISSUED BY

SCALE:

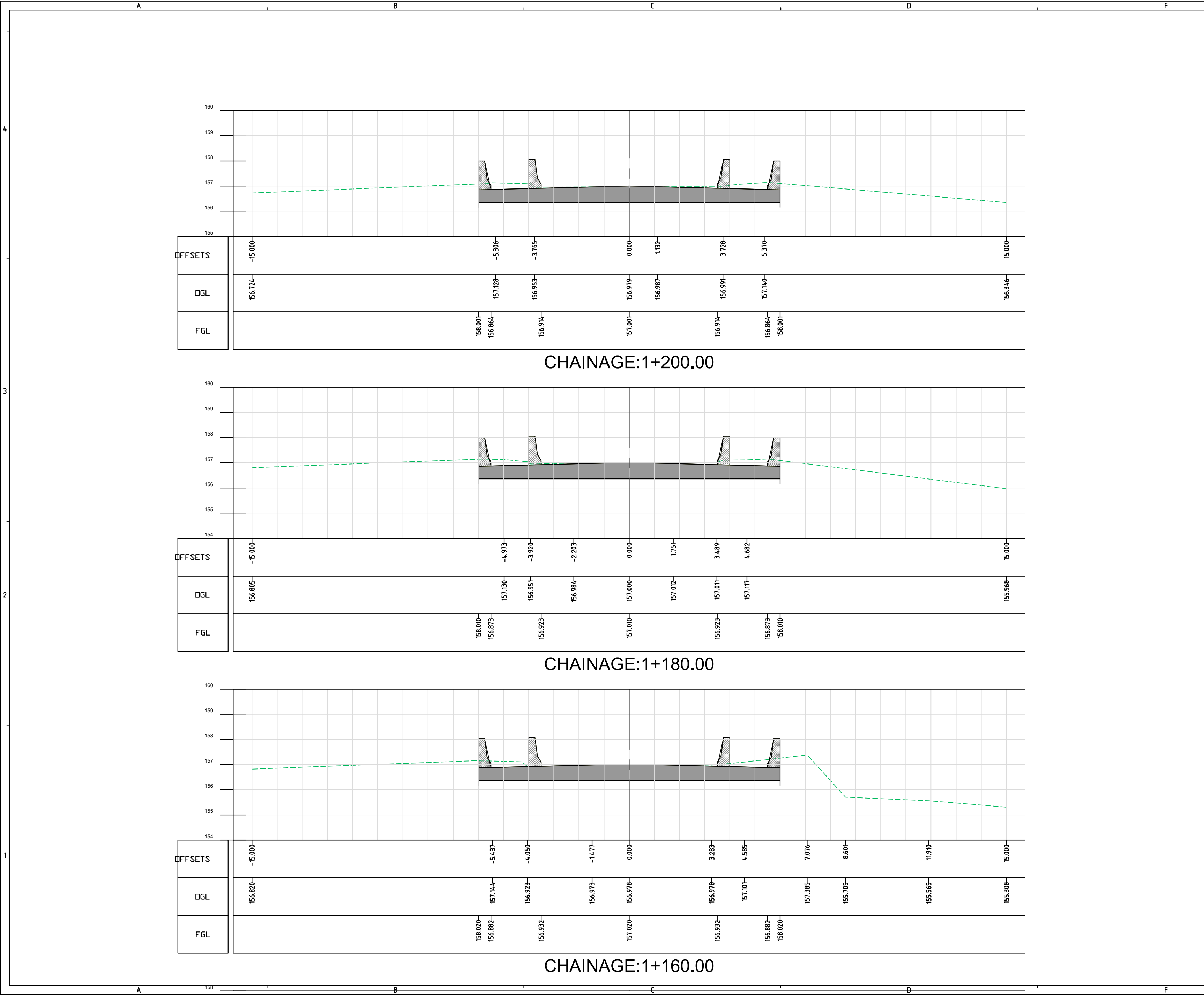
H.P

N.M

N.K

A.D

1:100



KEY VIEW:-



LEGEND:-

MAP NOTE:
1. Project Co-ordination System, UTM Zone 46N, Datum WGS 84.

STATUS: Submission

CLIENT:



URBAN DEVELOPMENT
DEPARTMENT,
GOVT. OF NAGALAND

CONSULTANT:



SMEC India Pvt Ltd
1st Floor, Novus Tower,
West Wing, Plot Number - 18, Sector - 18,
Gurugram - 122015 (Haryana), India

PROJECT TITLE:

ADB LOAN NO. 54166-001/6045/2022
NAGALAND URBAN INFRASTRUCTURE
DEVELOPMENT PROJECT

NAME OF TOWN :

DIMAPUR

DRAWING TITLE:

DETAILED CROSS SECTION
(DM-RD-8_ 1+160 TO 1+200)

SOURCE:

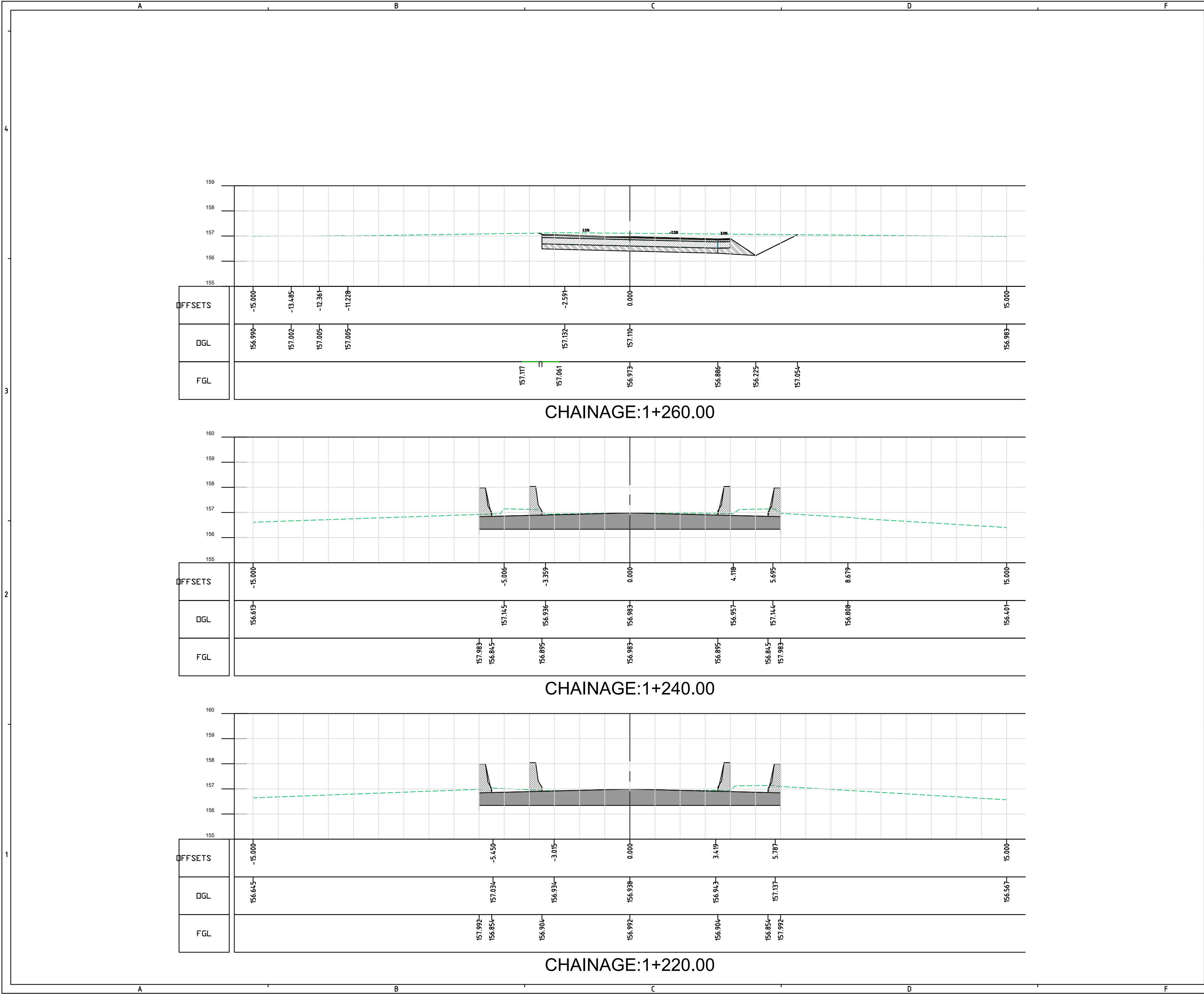
PDMC NAGALAND

FILE LOCATION:

SMEC/NGL/DM-RD-8/DCS/087

PROJECT CODE:	7061672	SIZE:	A2	REV NO:	R3	DATE:	DEC-2025
---------------	---------	-------	----	---------	----	-------	----------

DRAWN BY	DESIGNED BY	CHECKED BY	ISSUED BY	SCALE:
H.P	N.M	N.K	A.D	1:100



KEY VIEW:-

LEGEND:-

MAP NOTE:
1. Project Co-ordination System, UTM Zone 46N, Datum WGS 84.

STATUS: Submission

CLIENT:

URBAN DEVELOPMENT
DEPARTMENT,
GOVT. OF NAGALAND

CONSULTANT:

SMEC India Pvt Ltd

1st Floor, Novus Tower,
West Wing, Plot Number - 18, Sector - 18,
Gurugram - 122015 (Haryana), India

PROJECT TITLE:

ADB LOAN NO. 54166-001/6045/2022
NAGALAND URBAN INFRASTRUCTURE
DEVELOPMENT PROJECT

NAME OF TOWN :

DIMAPUR

DRAWING TITLE:

DETAILED CROSS SECTION
(DM-RD-8_ 1+220 TO 1+260)

SOURCE:

PDMC NAGALAND

FILE LOCATION:

SMEC/NGL/DM-RD-8/DCS/088

PROJECT CODE:

7061672

SIZE:

A2

REV NO:

R3

DATE:

DEC-2025

DRAWN BY

DESIGNED BY

CHECKED BY

ISSUED BY

SCALE:

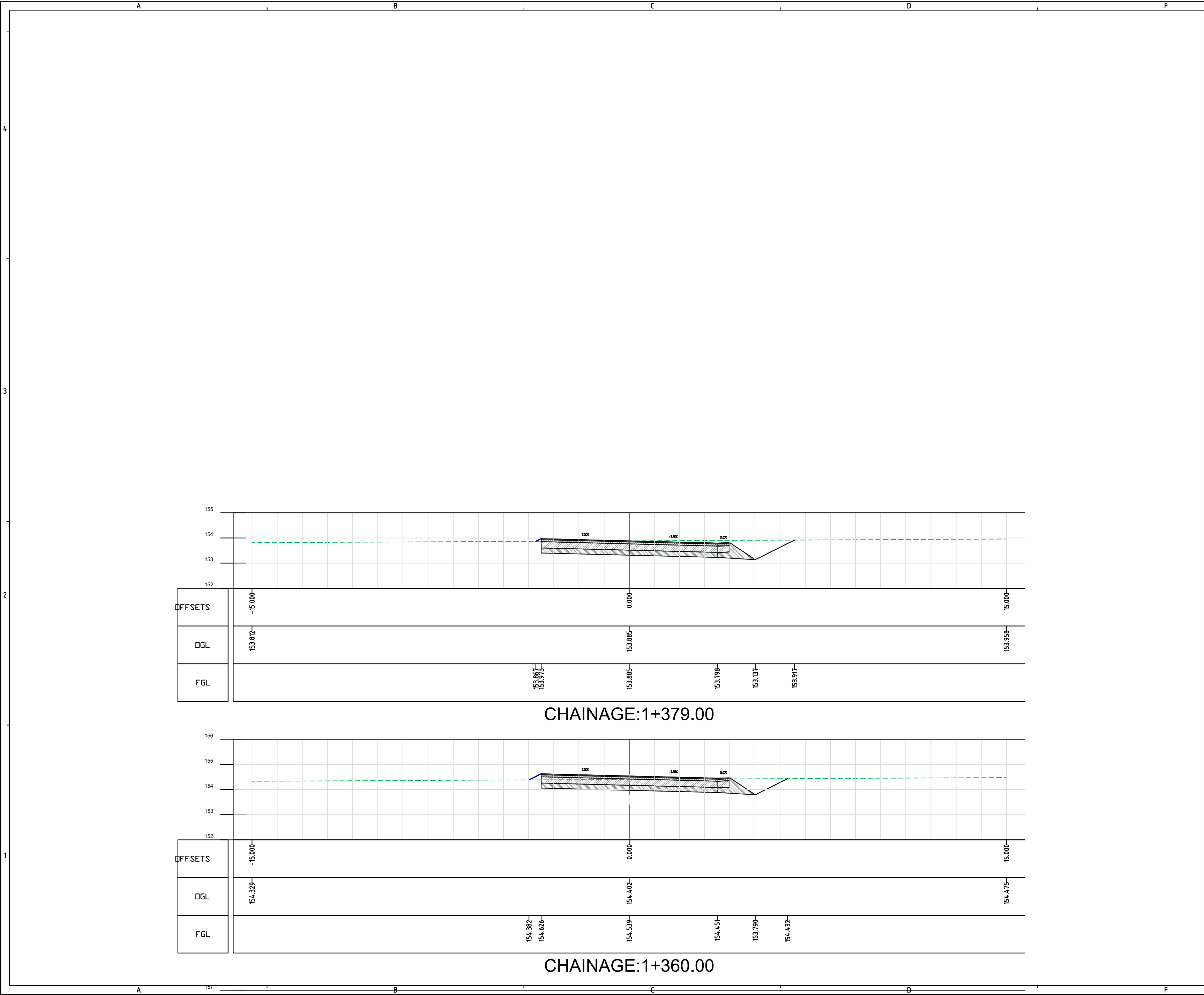
H.P

N.M

N.K

A.D

1:100



KEY VIEW:-

LEGEND:-

MAP NOTE:
1. Project Co-ordination System, UTM Zone 46N, Datum WGS 84.

STATUS: Submission

CLIENT:
 URBAN DEVELOPMENT DEPARTMENT, GOVT. OF NAGALAND

CONSULTANT:
 SMEC India Pvt Ltd
1st Floor, Novus Tower,
West Wing, Plot Number - 18, Sector - 18,
Gurugram - 122015 (Haryana), India

PROJECT TITLE:
ADB LOAN NO. 54166-001/6045/2022
NAGALAND URBAN INFRASTRUCTURE
DEVELOPMENT PROJECT

NAME OF TOWN :
DIMAPUR

DRAWING TITLE:
DETAILED CROSS SECTION
(DM-RD-8_ 1+360 TO 1+379)

SOURCE: PDMC NAGALAND

FILE LOCATION: SMEC/NGL/DM-RD-8/DCS/090

PROJECT CODE: 7061672

SIZE: A2

REV NO: R3

DATE: DEC-2025

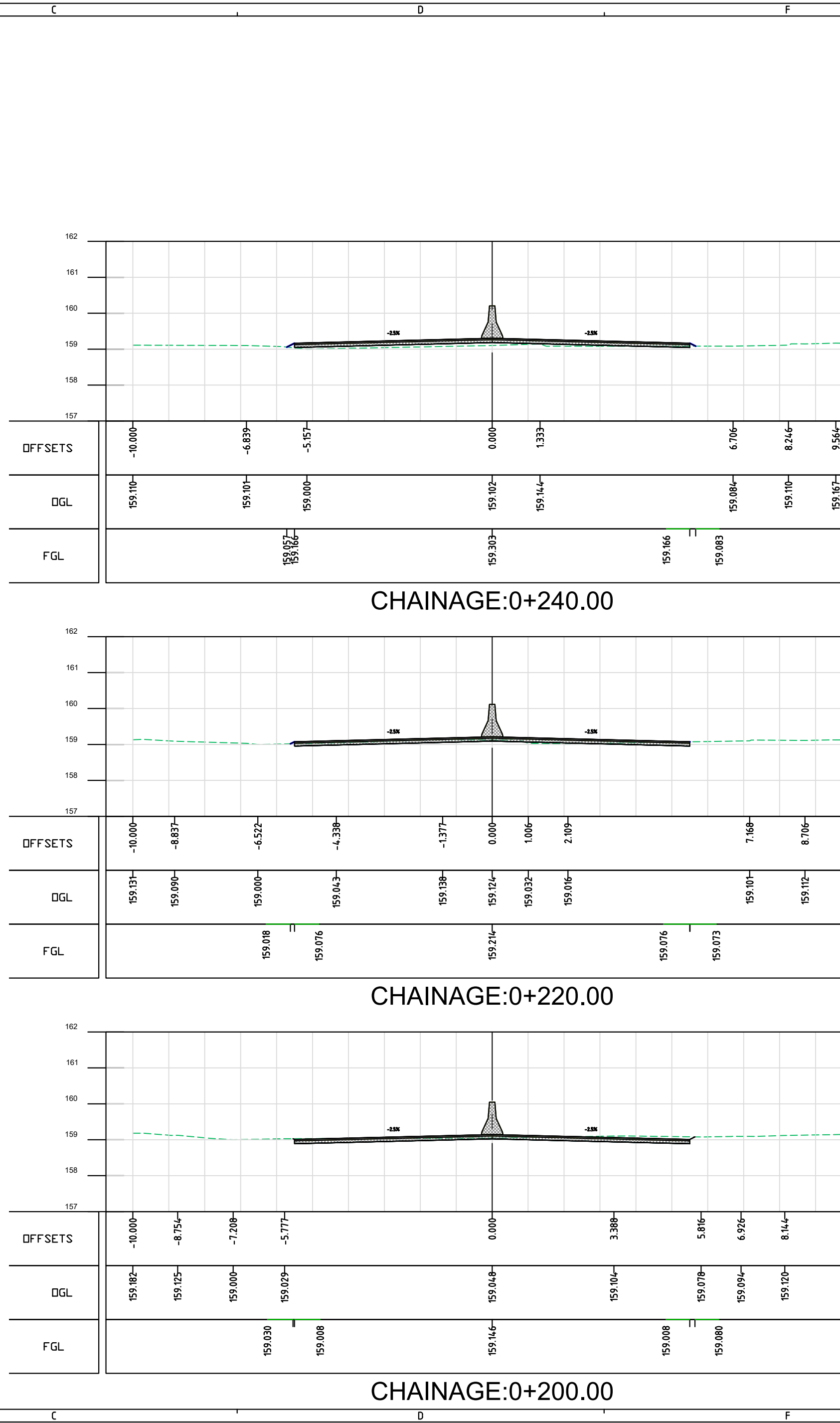
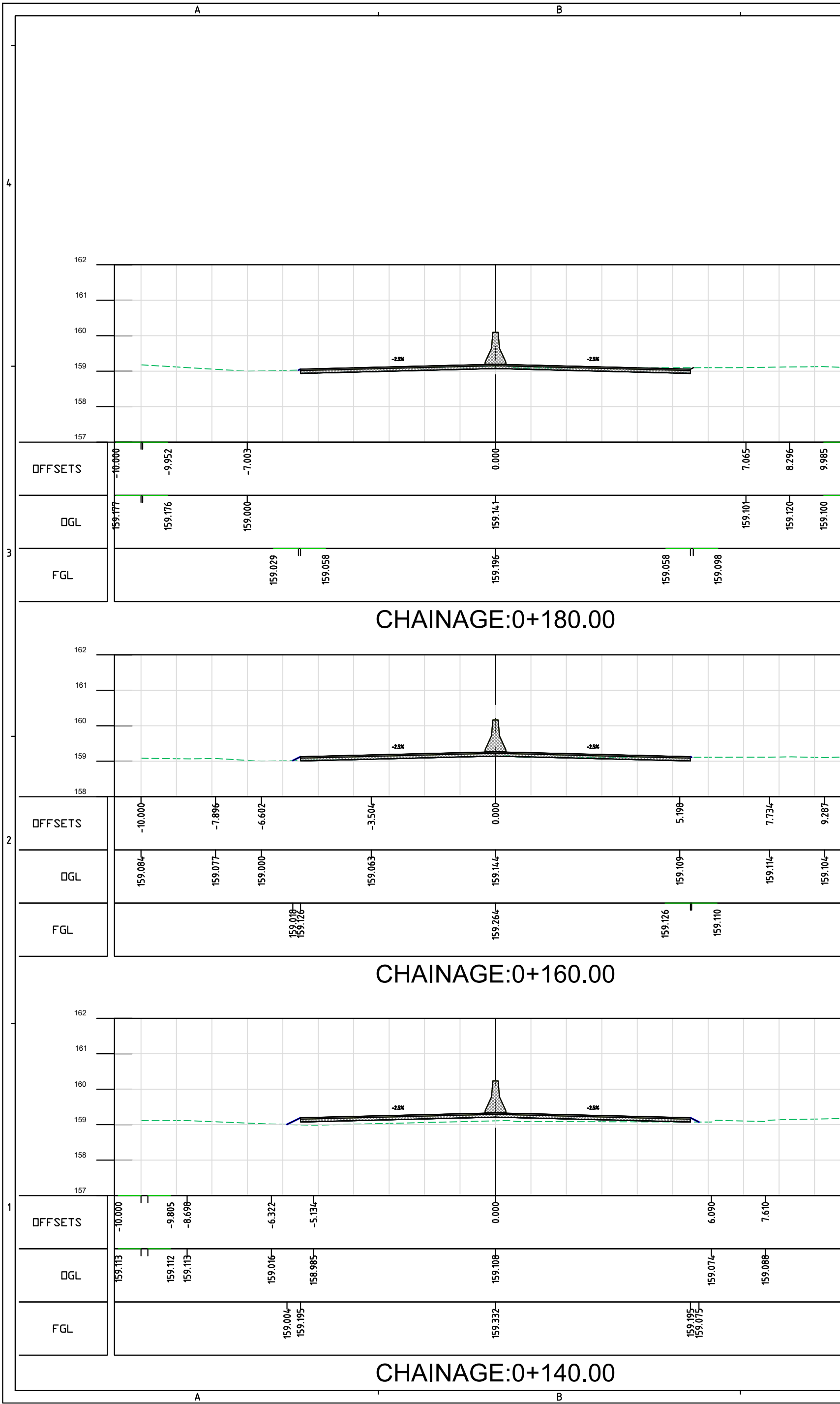
DRAWN BY: H.P

DESIGNED BY: N.M

CHECKED BY: N.K

ISSUED BY: A.D

SCALE: 1:100





KEY VIEW:-

LEGEND:-

MAP NOTE:
1. Project Co-ordination System, UTM Zone 46N, Datum WGS 84.

STATUS: Submission

CLIENT:
**URBAN DEVELOPMENT
DEPARTMENT,
GOVT. OF NAGALAND**

CONSULTANT:
**SMEC India Pvt Ltd**
1st Floor, Novus Tower,
West Wing, Plot Number - 18, Sector - 18,
Gurugram - 122015 (Haryana), India

PROJECT TITLE:
ADB LOAN NO. 54166-001/6045/2022
NAGALAND URBAN INFRASTRUCTURE
DEVELOPMENT PROJECT

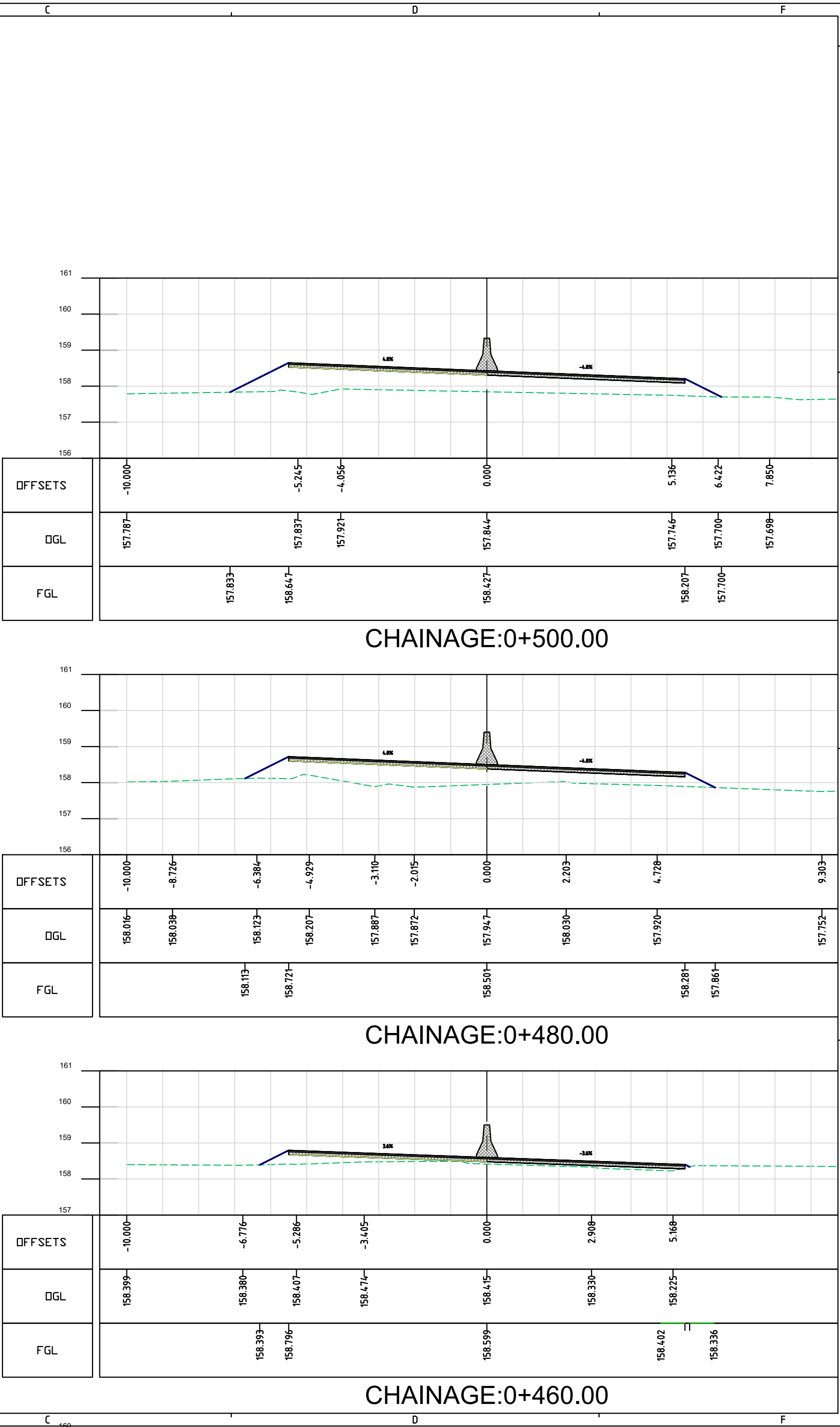
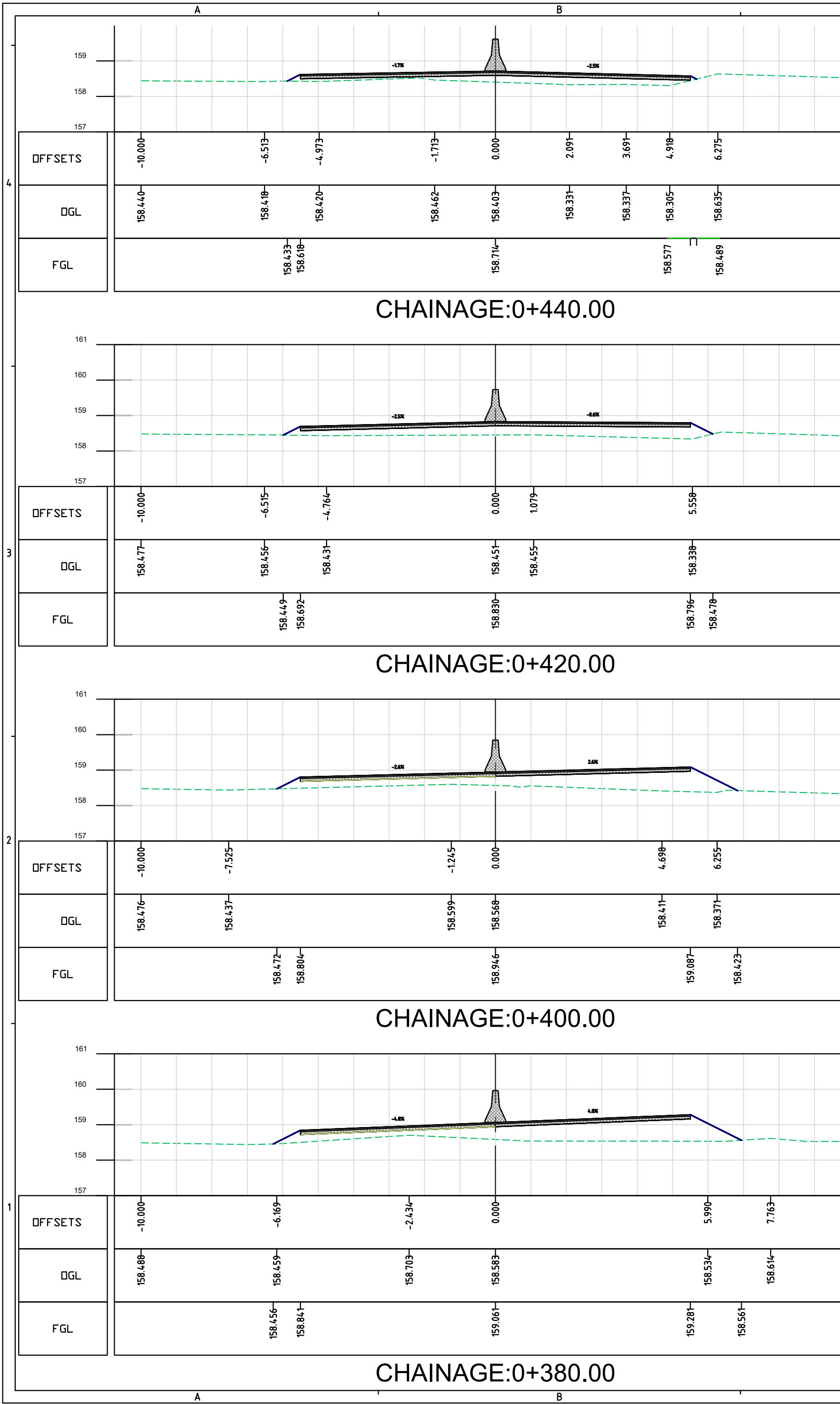
NAME OF TOWN :
DIMAPUR

DRAWING TITLE:
DETAILED CROSS SECTION
(DM-RD-9_1_0+140 TO 0+240)

SOURCE: PDMC NAGALAND

FILE LOCATION: SMEC/NGL/DM-RD-9_1/DCS/092

PROJECT CODE:	7061672	SIZE:	A2	REV NO:	R3	DATE:	DEC-2025
DRAWN BY	DESIGNED BY	CHECKED BY	ISSUED BY	SCALE: 1:100			
H.P	N.M	N.K	A.D				



LEGEND:-

MAP NOTE:
1. Project Co-ordination System, UTM Zone 46N, Datum WGS 84.

STATUS: Submission

CLIENT:
 **URBAN DEVELOPMENT DEPARTMENT, GOVT. OF NAGALAND**

CONSULTANT:
 **SMEC India Pvt Ltd**
1st Floor, Novus Tower,
West Wing, Plot Number - 18, Sector - 18,
Gurugram - 122015 (Haryana), India

PROJECT TITLE:
**ADB LOAN NO. 54166-001/6045/2022
NAGALAND URBAN INFRASTRUCTURE
DEVELOPMENT PROJECT**

NAME OF TOWN :
DIMAPUR

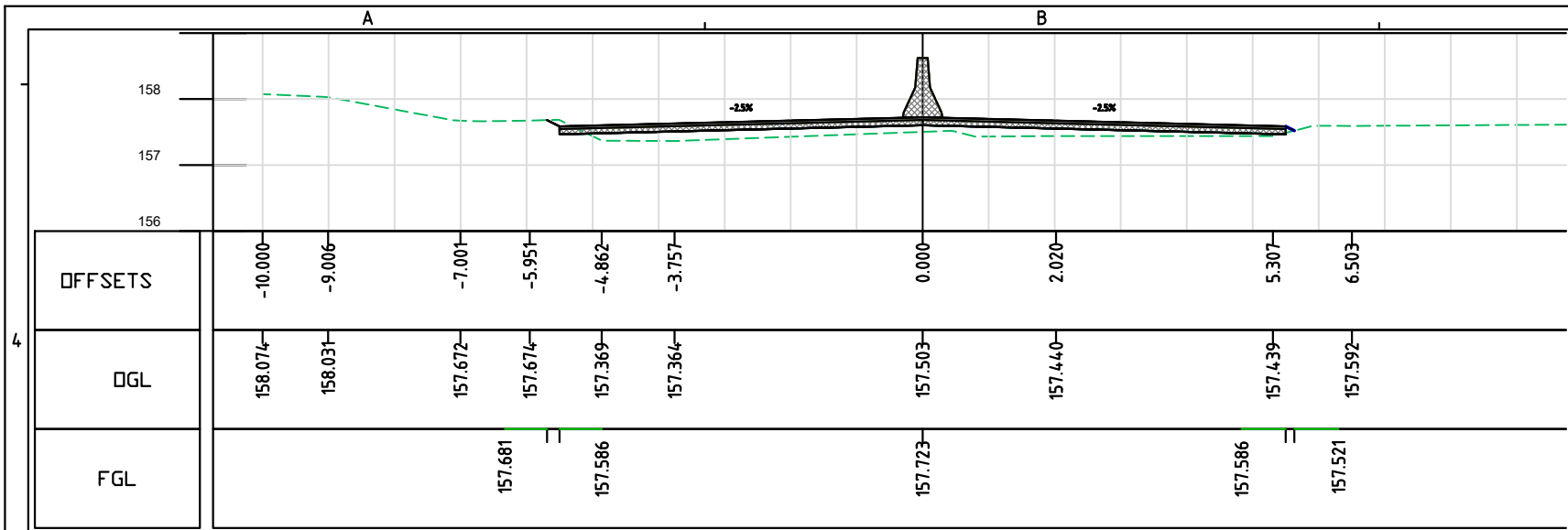
DRAWING TITLE:
**DETAILED CROSS SECTION
(DM-RD-9_1_0+380 TO 0+500)**

SOURCE: PDMC NAGALAND

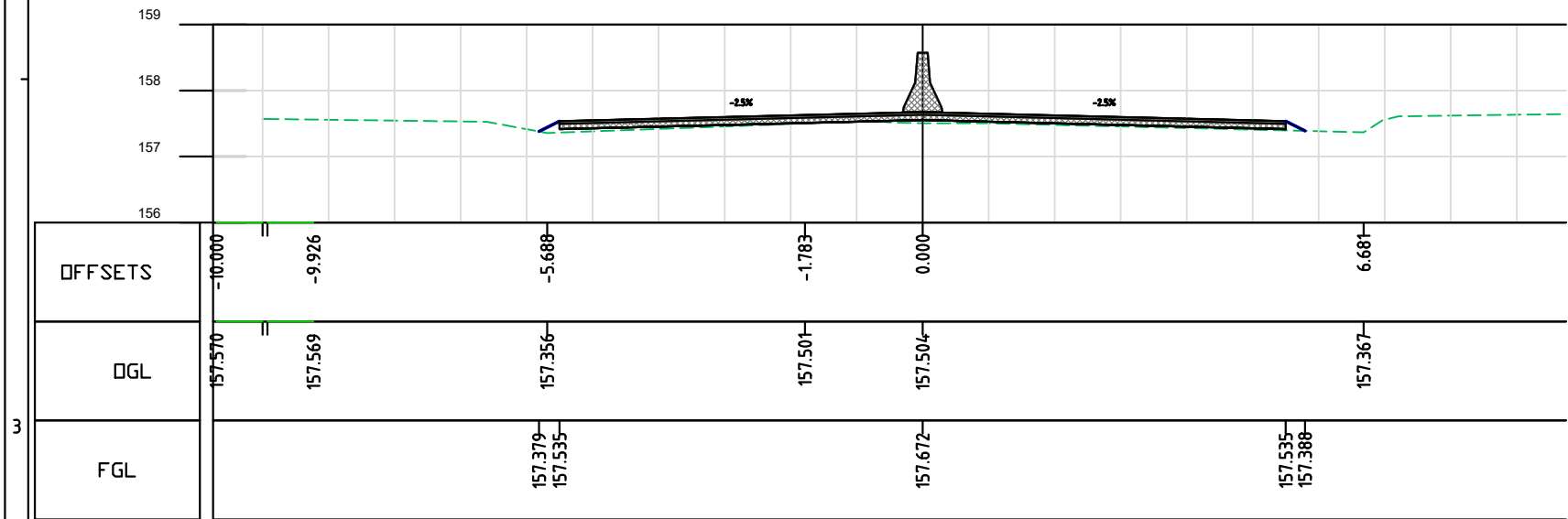
FILE LOCATION: SMEC/NGL/DM-RD-9_1/DCS/094

PROJECT CODE: 7061672 SIZE: A2 REV NO: R3 DATE: DEC-2025

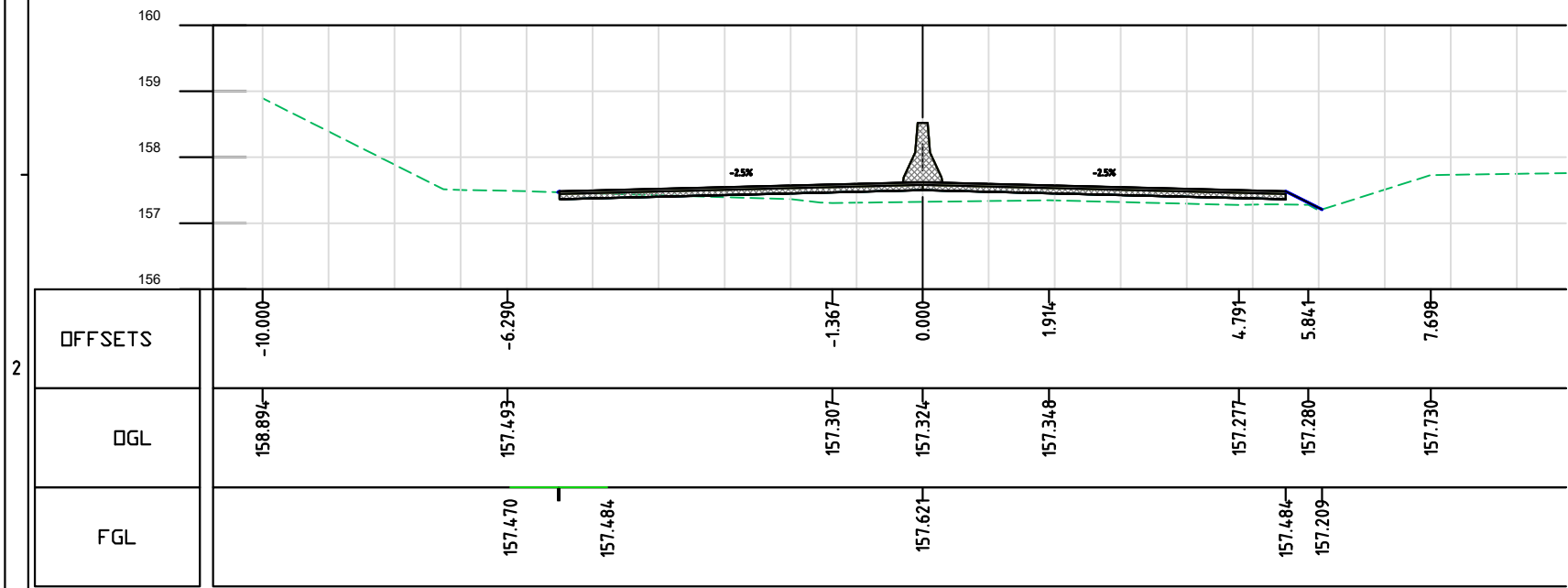
DRAWN BY	DESIGNED BY	CHECKED BY	ISSUED BY	SCALE:
H.P	N.M	N.K	A.D	1:100



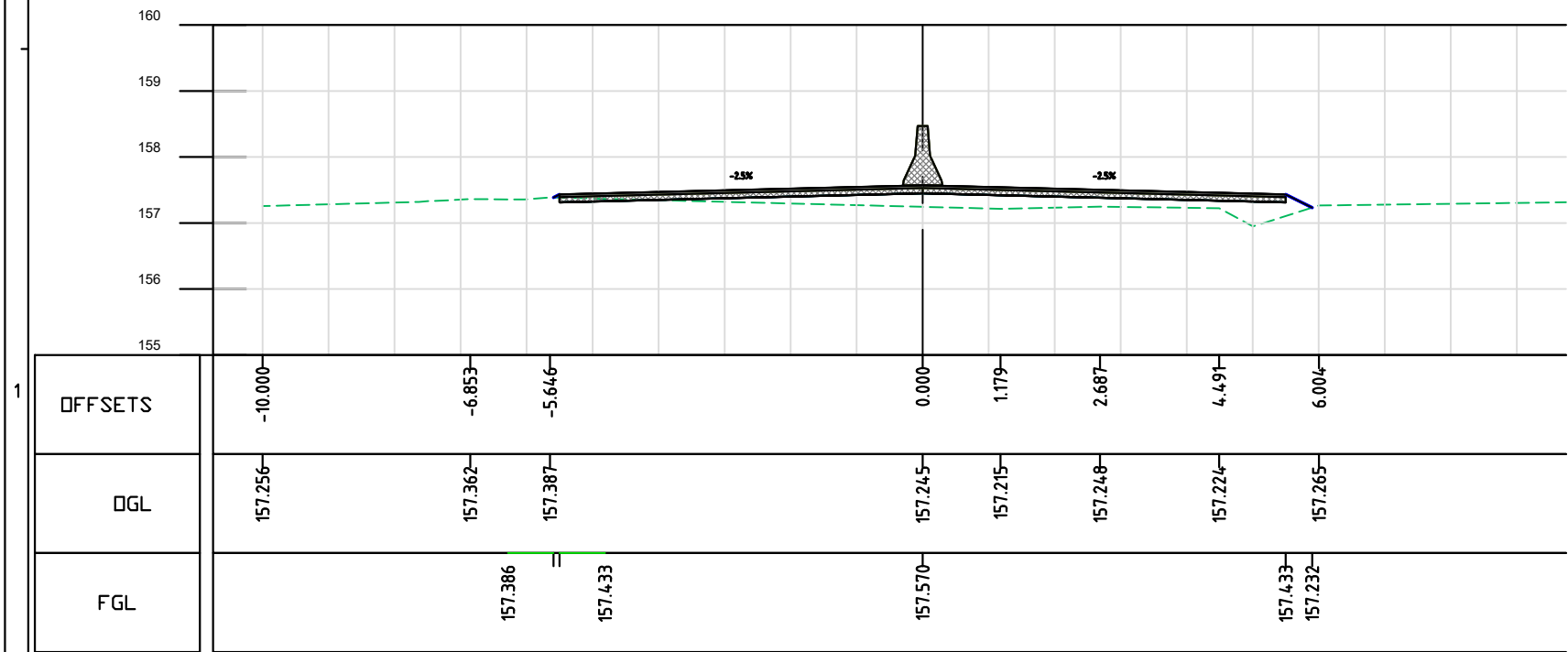
CHAINAGE:0+840.00



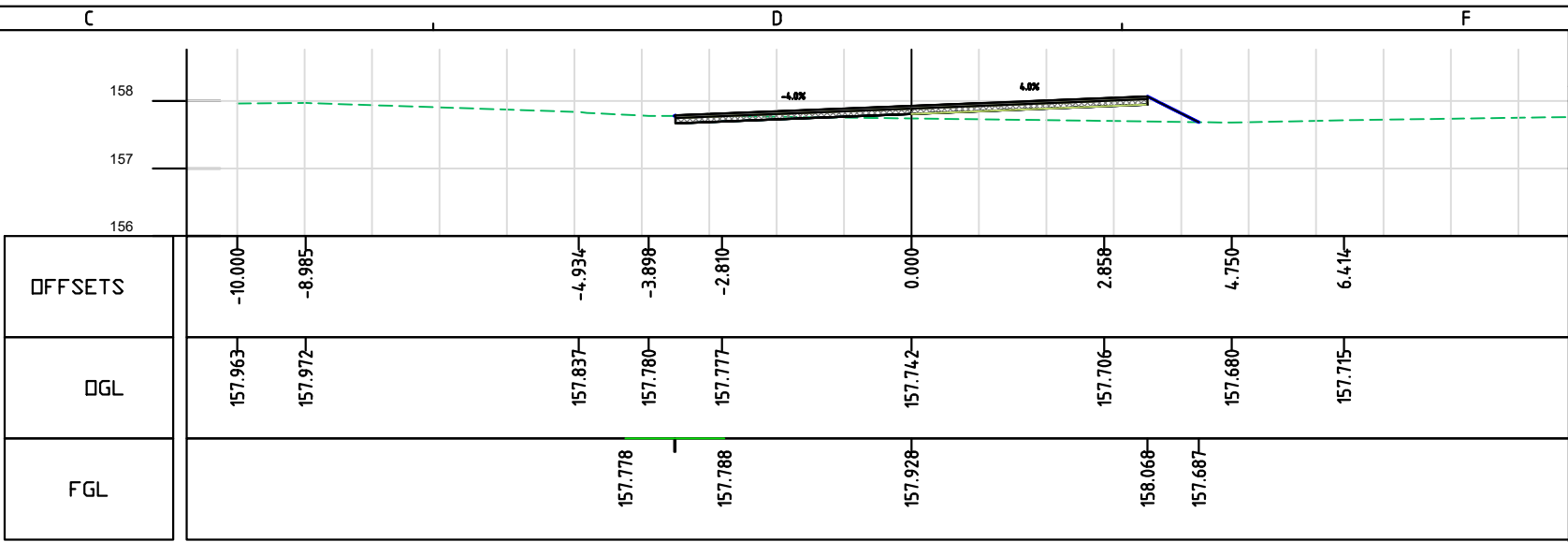
CHAINAGE:0+820.00



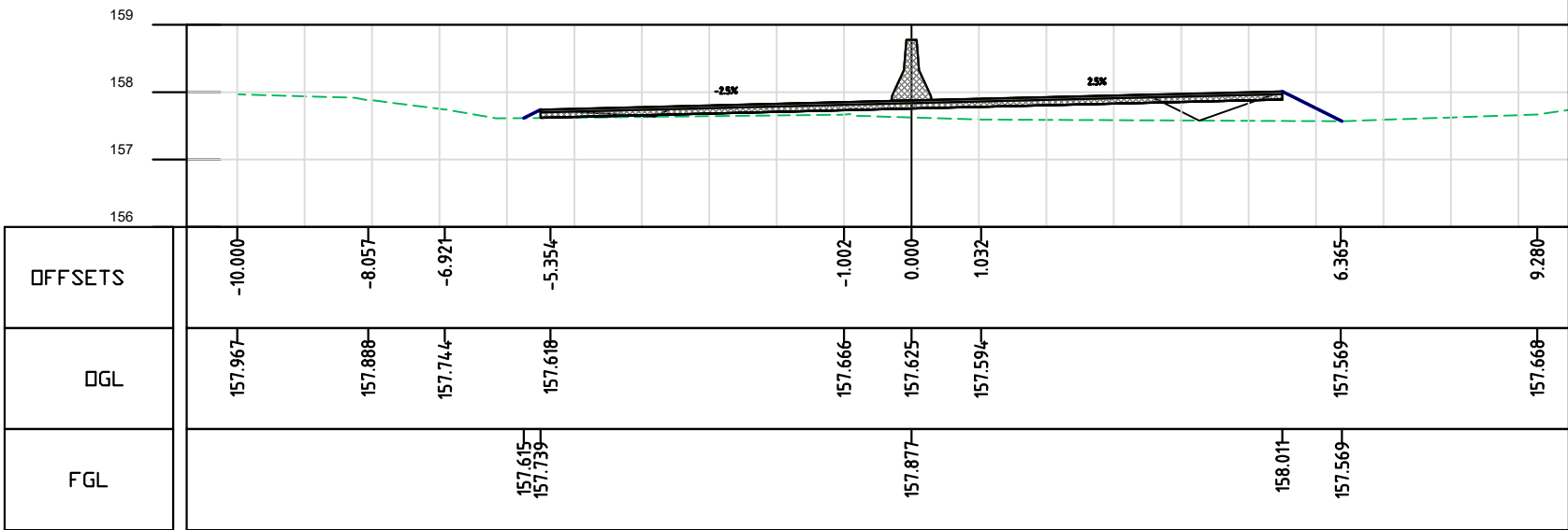
CHAINAGE:0+800.00



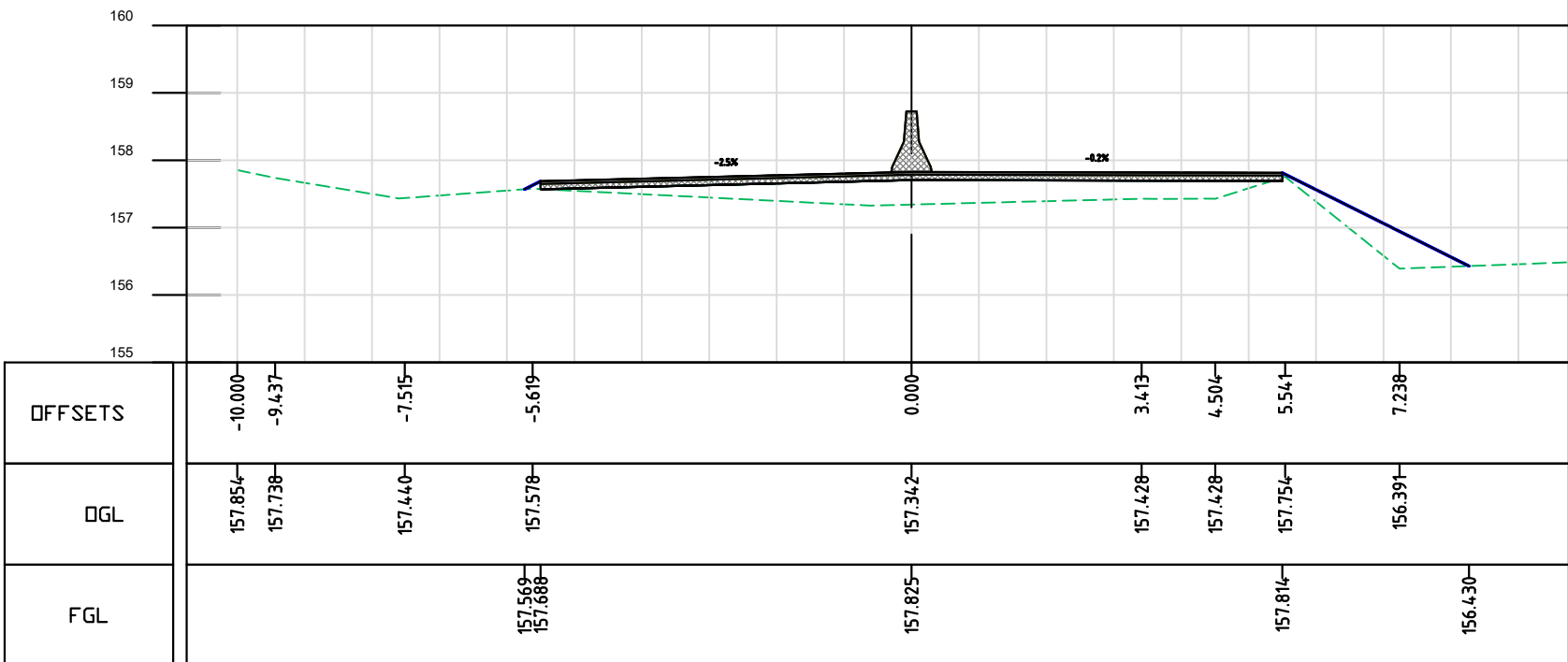
CHAINAGE:0+780.00



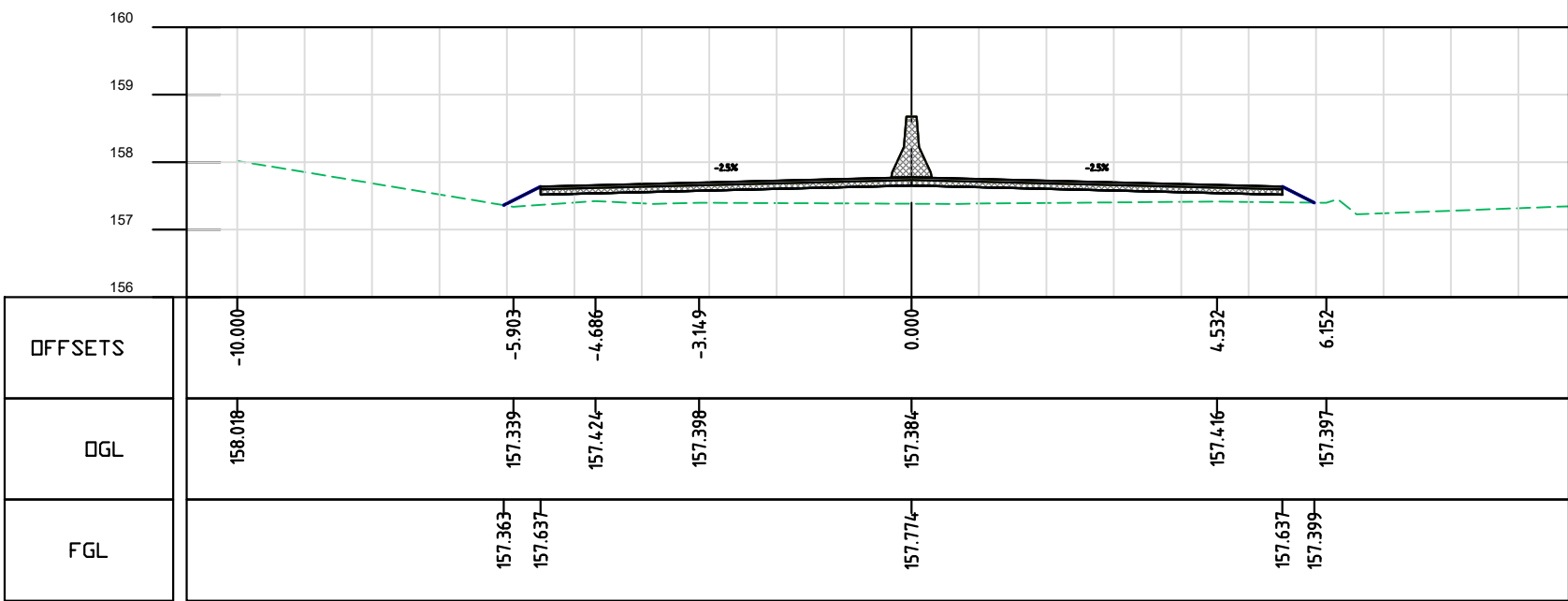
CHAINAGE:0+920.00



CHAINAGE:0+900.00



CHAINAGE:0+880.00



CHAINAGE:0+860.00

KEY VIEW:-




LEGEND:-

MAP NOTE:
1. Project Co-ordination System, UTM Zone 46N, Datum WGS 84.

STATUS: Submission

CLIENT:
 **URBAN DEVELOPMENT DEPARTMENT, GOVT. OF NAGALAND**

CONSULTANT:
 **SMEC India Pvt Ltd**
1st Floor, Novus Tower,
West Wing, Plot Number - 18, Sector - 18,
Gurugram - 122015 (Haryana), India

PROJECT TITLE:
**ADB LOAN NO. 54166-001/6045/2022
NAGALAND URBAN INFRASTRUCTURE
DEVELOPMENT PROJECT**

NAME OF TOWN :
DIMAPUR

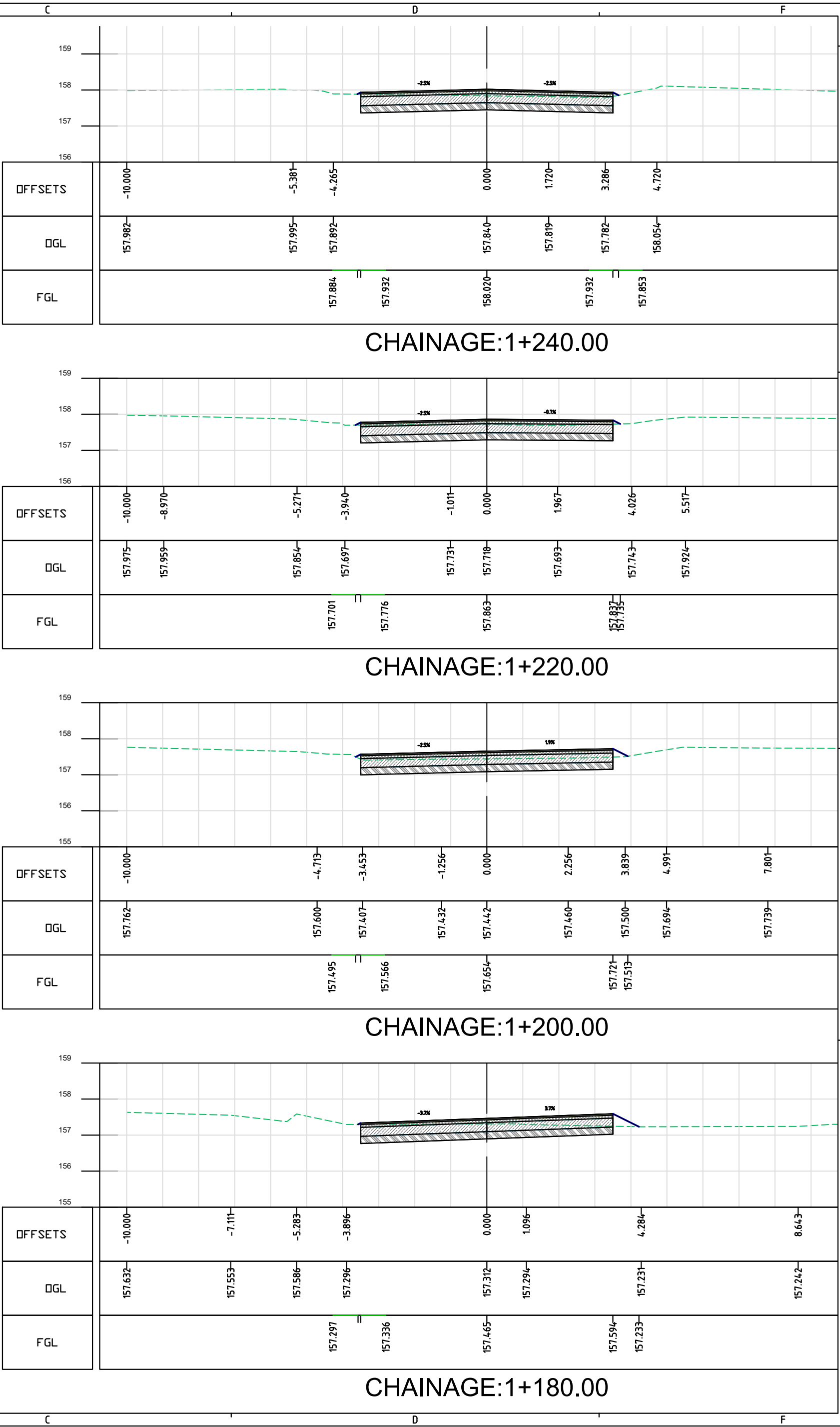
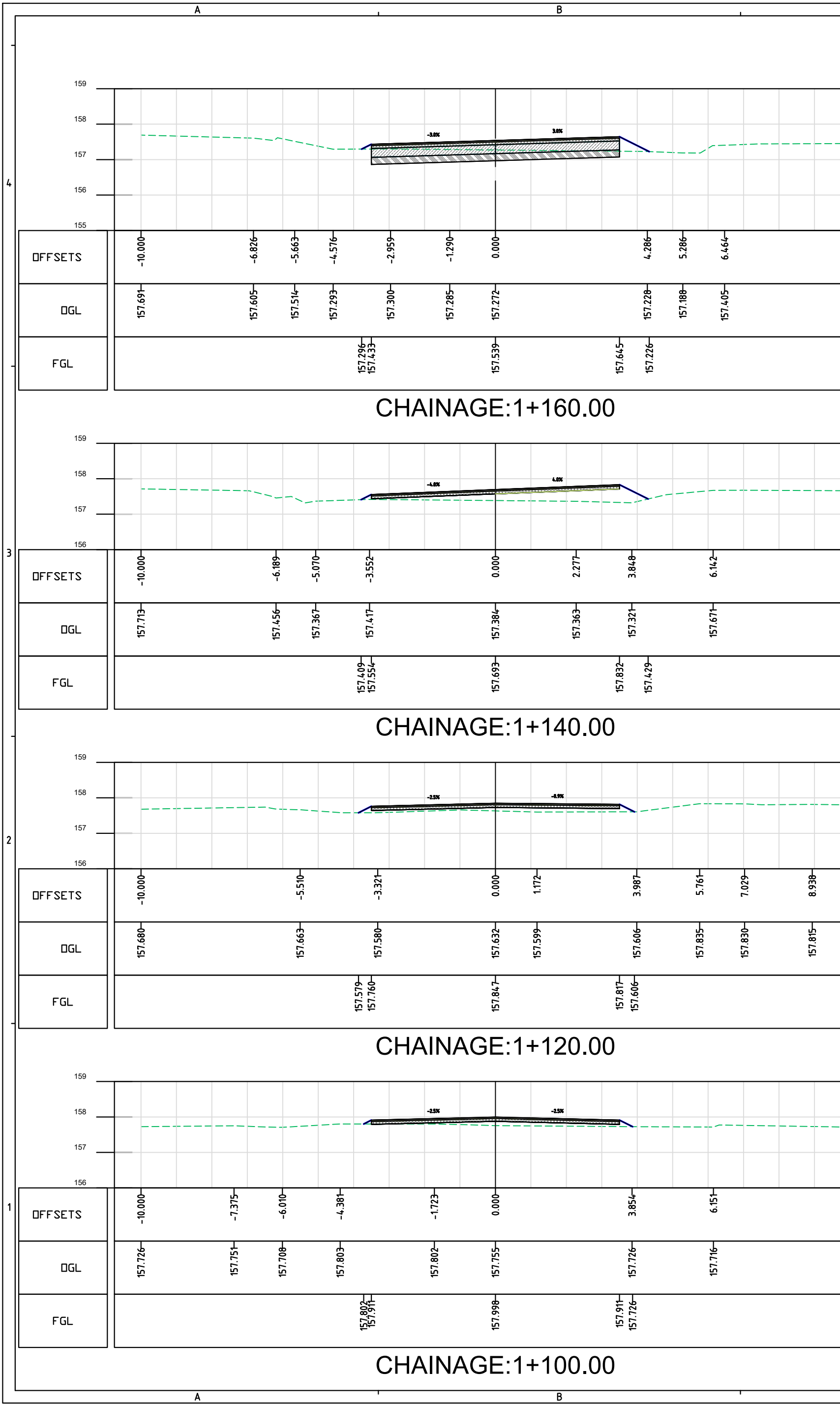
DRAWING TITLE:
**DETAILED CROSS SECTION
(DM-RD-9_1_0+780 TO 0+920)**

SOURCE: PDMC NAGALAND

FILE LOCATION: SMEC/NGL/DM-RD-9_1/DCS/097

PROJECT CODE: 7061672 SIZE: A2 REV NO: R3 DATE: DEC-2025

DRAWN BY	DESIGNED BY	CHECKED BY	ISSUED BY	SCALE:
H.P	N.M	N.K	A.D	1:100




LEGEND:-

MAP NOTE:
1. Project Co-ordination System, UTM Zone 46N, Datum WGS 84.

STATUS: Submission

CLIENT:
 **URBAN DEVELOPMENT
DEPARTMENT,
GOVT. OF NAGALAND**

CONSULTANT:
 **SMEC India Pvt Ltd**
1st Floor, Novus Tower,
West Wing, Plot Number - 18, Sector - 18,
Gurugram - 122015 (Haryana), India

PROJECT TITLE:
**ADB LOAN NO. 54166-001/6045/2022
NAGALAND URBAN INFRASTRUCTURE
DEVELOPMENT PROJECT**

NAME OF TOWN :
DIMAPUR

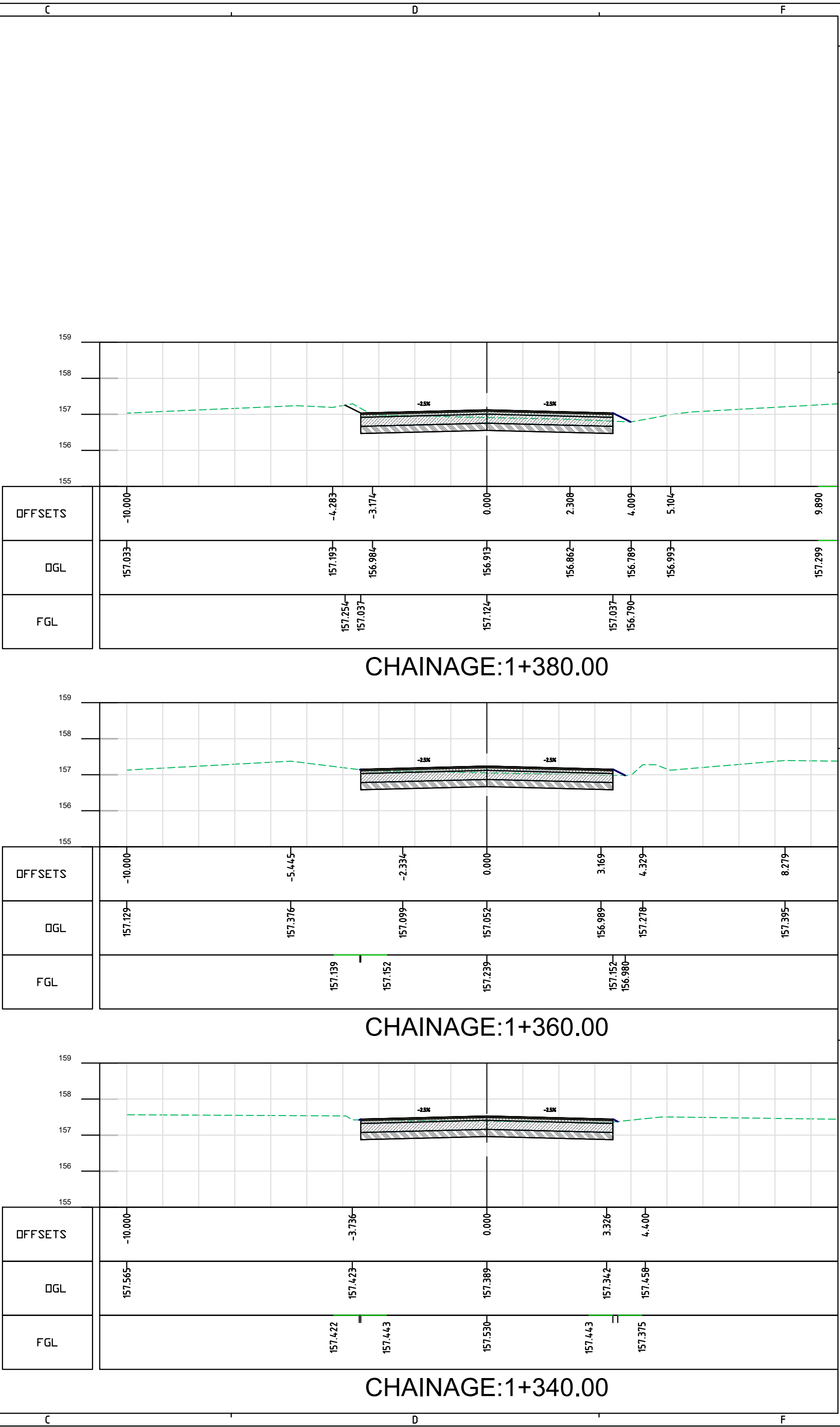
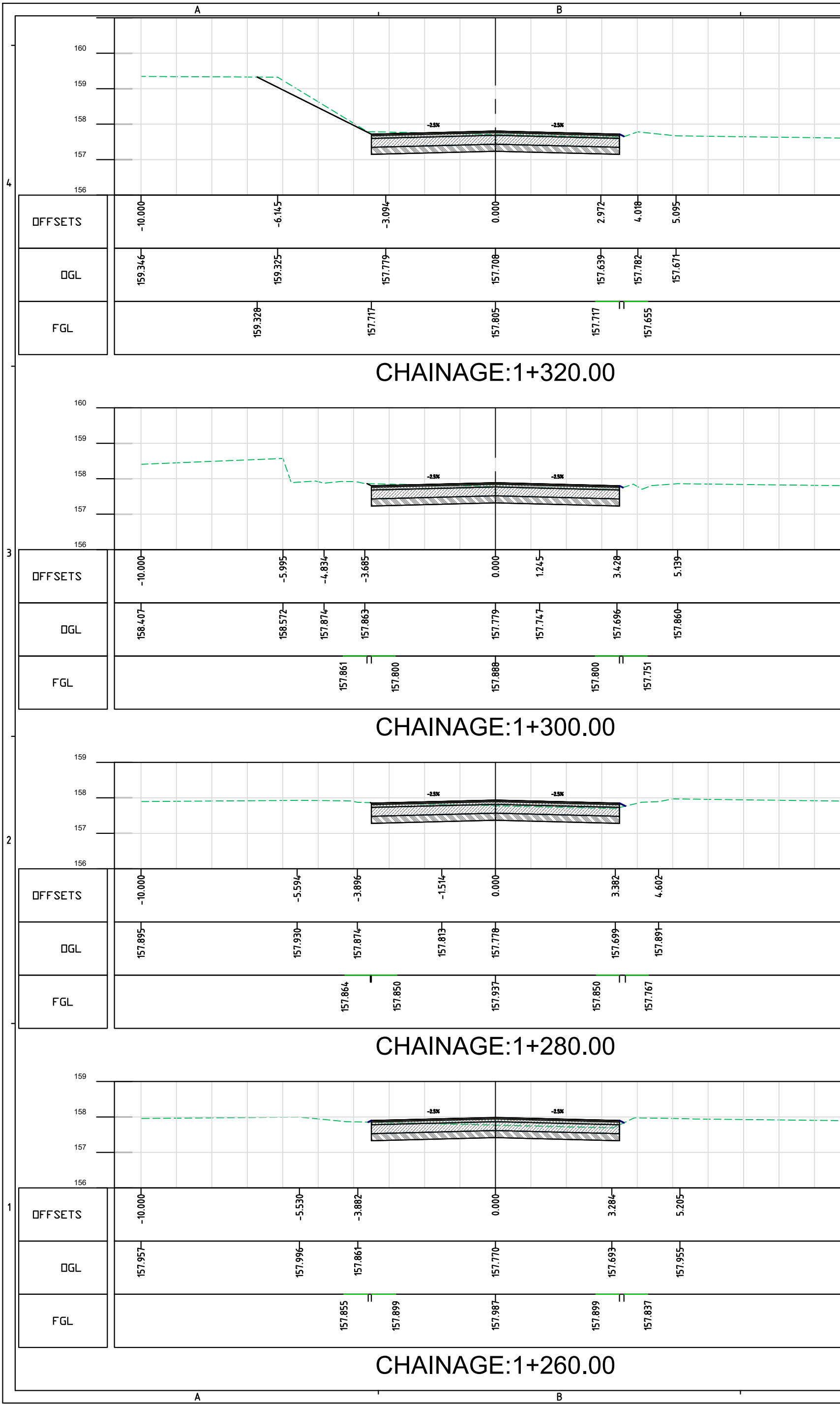
DRAWING TITLE:
**DETAILED CROSS SECTION
(DM-RD-9_1_1+100 TO 1+240)**

SOURCE: **PDMC NAGALAND**

FILE LOCATION: **SMEC/NGL/DM-RD-9_1/DCS/099**

PROJECT CODE: **7061672** SIZE: **A2** REV NO: **R3** DATE: **DEC-2025**

DRAWN BY	DESIGNED BY	CHECKED BY	ISSUED BY	SCALE:
H.P	N.M	N.K	A.D	1:100



LEGEND:-

MAP NOTE:
1. Project Co-ordination System, UTM Zone 46N, Datum WGS 84.

STATUS: Submission

CLIENT:
 **URBAN DEVELOPMENT DEPARTMENT, GOVT. OF NAGALAND**

CONSULTANT:
 **SMEC India Pvt Ltd**
1st Floor, Novus Tower,
West Wing, Plot Number - 18, Sector - 18,
Gurugram - 122015 (Haryana), India

PROJECT TITLE:
**ADB LOAN NO. 54166-001/6045/2022
NAGALAND URBAN INFRASTRUCTURE
DEVELOPMENT PROJECT**

NAME OF TOWN :
DIMAPUR

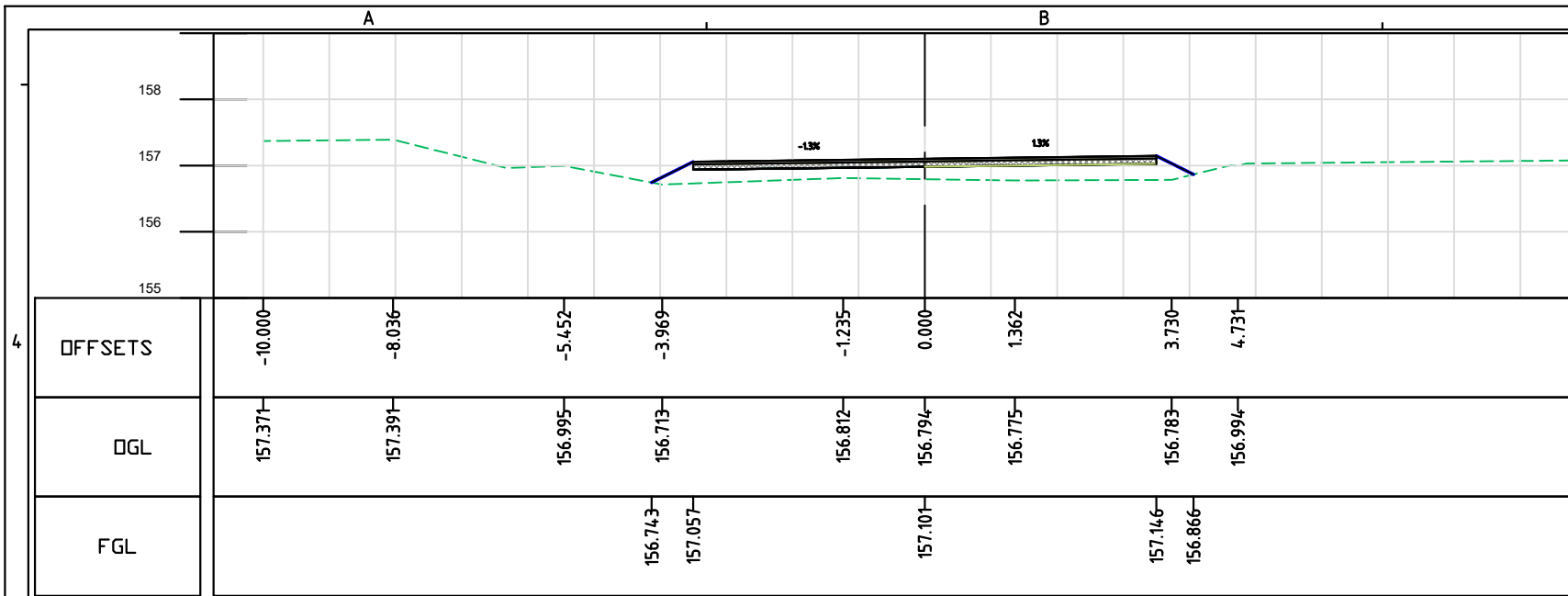
DRAWING TITLE:
**DETAILED CROSS SECTION
(DM-RD-9_1_1+260 TO 1+380)**

SOURCE: **PDMC NAGALAND**

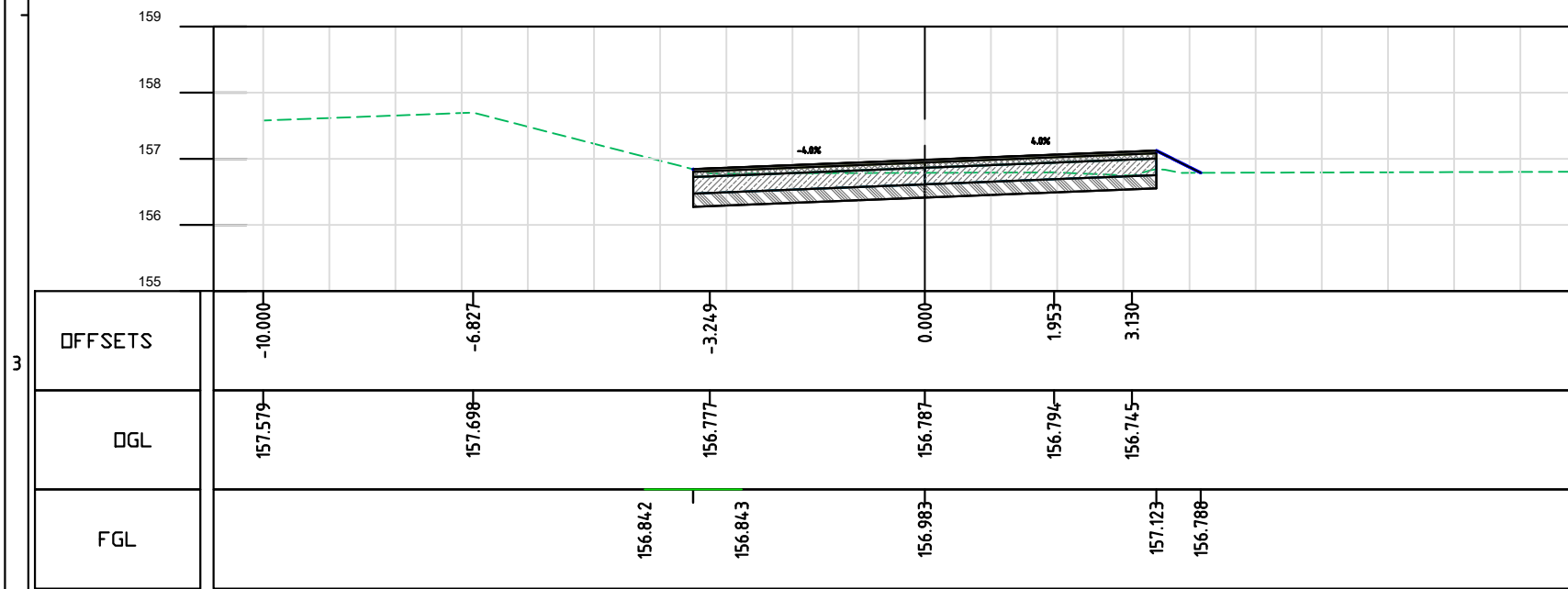
FILE LOCATION: **SMEC/NGL/DM-RD-9_1/DCS/100**

PROJECT CODE: **7061672** SIZE: **A2** REV NO: **R3** DATE: **DEC-2025**


DRAWN BY	DESIGNED BY	CHECKED BY	ISSUED BY	SCALE:
H.P	N.M	N.K	A.D	1:100



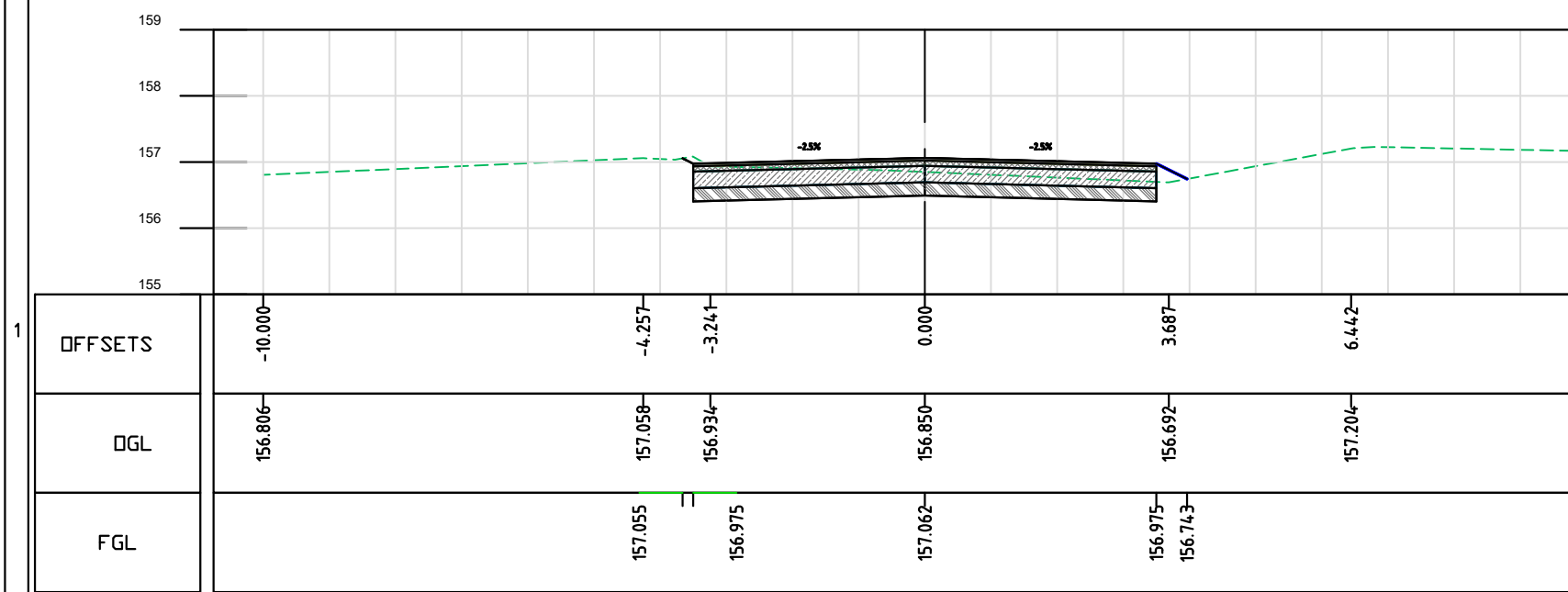
CHAINAGE:1+460.00



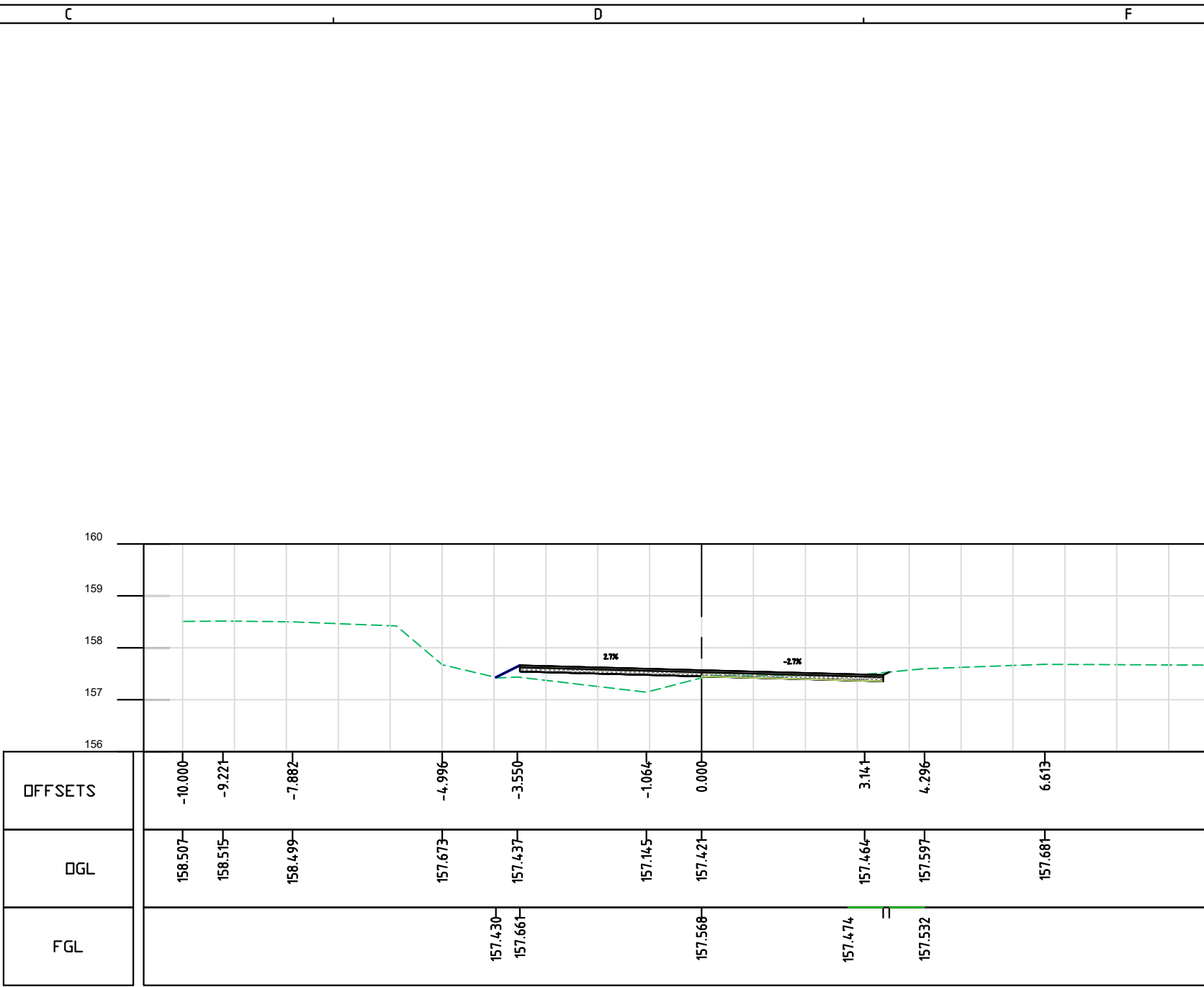
CHAINAGE:1+440.00



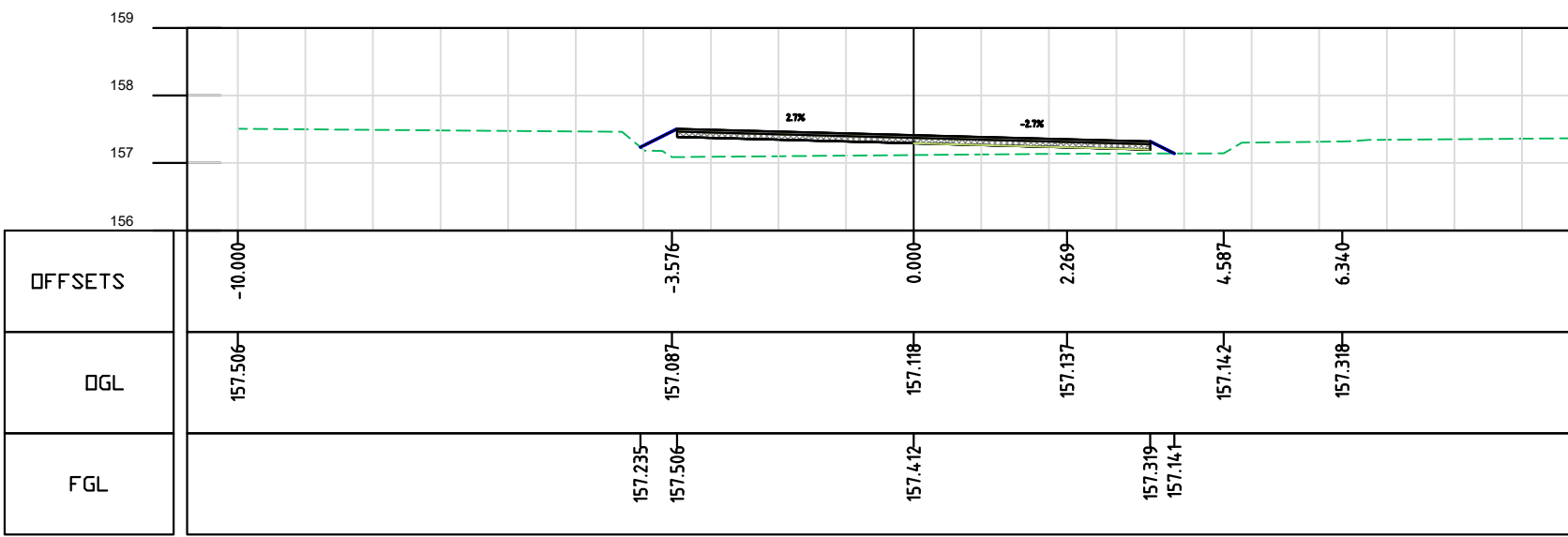
CHAINAGE:1+420.00



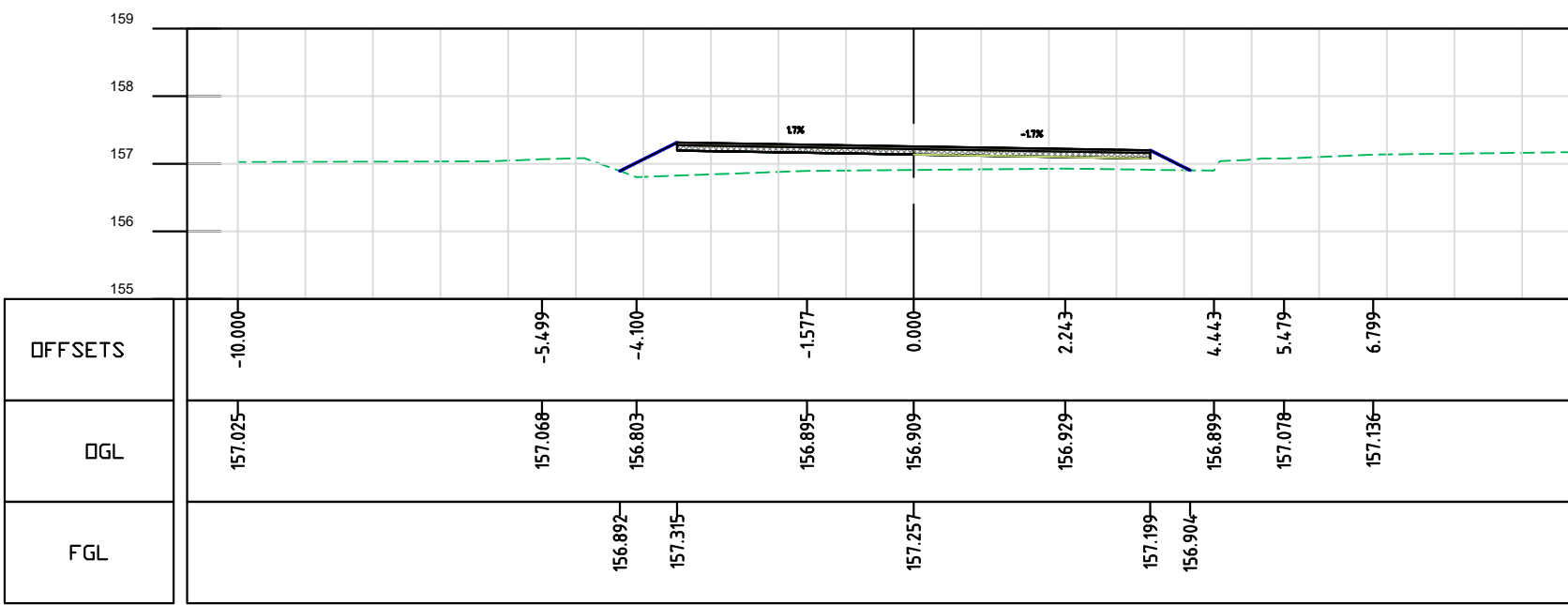
CHAINAGE:1+400.00



CHAINAGE:1+520.00



CHAINAGE:1+500.00



CHAINAGE:1+480.00

KEY VIEW:-



LEGEND:-

MAP NOTE:
1. Project Co-ordination System, UTM Zone 46N, Datum WGS 84.

STATUS: Submission

CLIENT:



URBAN DEVELOPMENT
DEPARTMENT,
GOVT. OF NAGALAND

CONSULTANT:



SMEC India Pvt Ltd
1st Floor, Novus Tower,
West Wing, Plot Number - 18, Sector - 18,
Gurugram - 122015 (Haryana), India

PROJECT TITLE:

ADB LOAN NO. 54166-001/6045/2022
NAGALAND URBAN INFRASTRUCTURE
DEVELOPMENT PROJECT

NAME OF TOWN :

DIMAPUR

DRAWING TITLE:

DETAILED CROSS SECTION
(DM-RD-9_1_1+400 TO 1+520)

SOURCE:

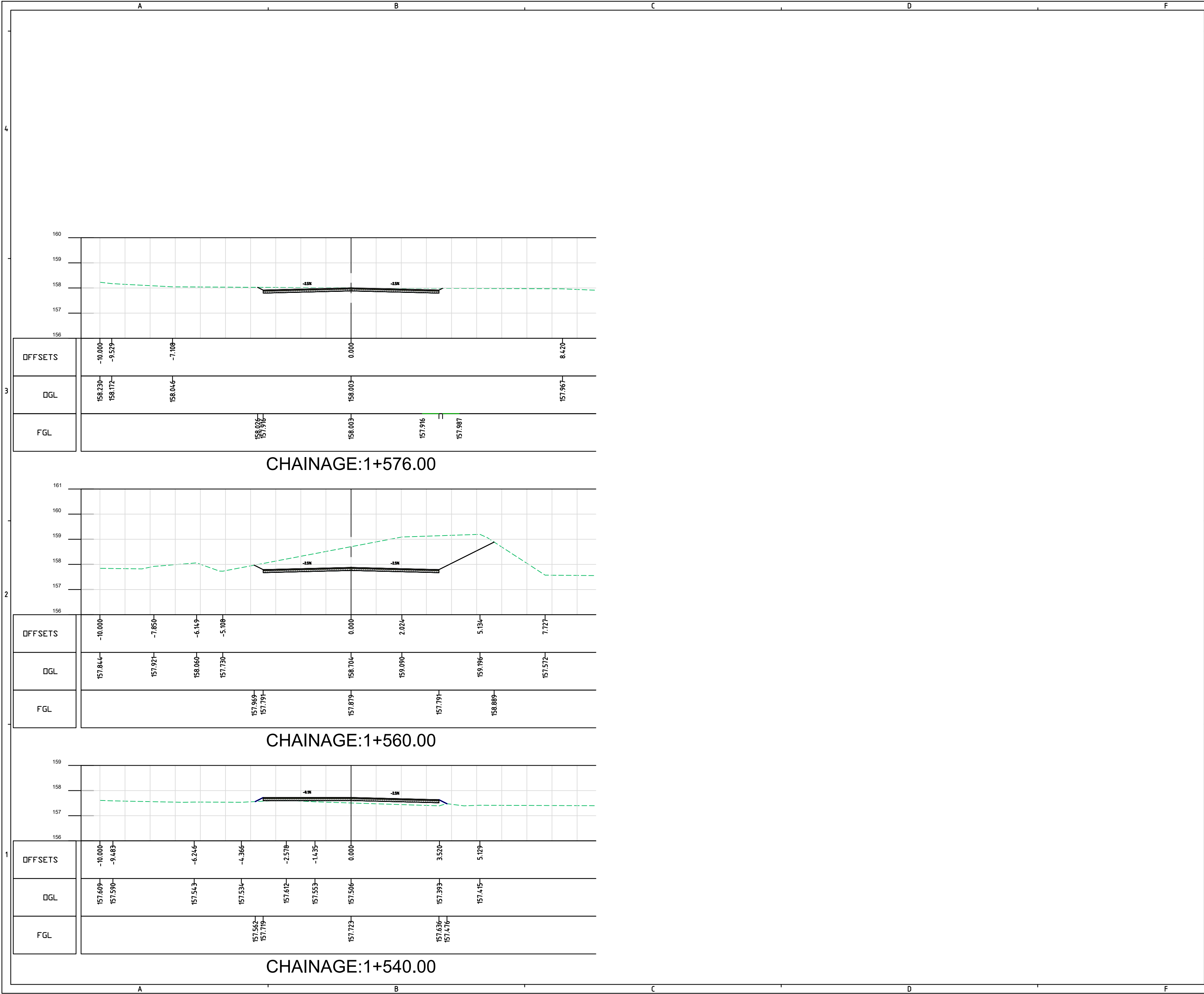
PDMC NAGALAND

FILE LOCATION:


SMEC/NGL/DM-RD-9_1/DCS/101

PROJECT CODE: 7061672 SIZE: A2 REV NO: R3 DATE: DEC-2025

DRAWN BY: H.P. DESIGNED BY: N.M. CHECKED BY: N.K. ISSUED BY: A.D. SCALE: 1:100



KEY VIEW:-



LEGEND:-


MAP NOTE:

1. Project Co-ordination System, UTM Zone 46N, Datum WGS 84.

STATUS:


Submission

CLIENT:



URBAN DEVELOPMENT
DEPARTMENT,
GOVT. OF NAGALAND

CONSULTANT:



SMEC India Pvt Ltd
1st Floor, Novus Tower,
West Wing, Plot Number - 18, Sector - 18,
Gurugram - 122015 (Haryana), India

PROJECT TITLE:

ADB LOAN NO. 54166-001/6045/2022
NAGALAND URBAN INFRASTRUCTURE
DEVELOPMENT PROJECT

NAME OF TOWN :

DIMAPUR

DRAWING TITLE:

DETAILED CROSS SECTION
(DM-RD-9_1_1+540 TO 1+576)

SOURCE:

PDMC NAGALAND

FILE LOCATION:

SMEC/NGL/DM-RD-9_1/DCS/102

PROJECT CODE:

7061672

SIZE:

A2

REV NO:

R3

DATE:

DEC-2025

DRAWN BY

DESIGNED BY

CHECKED BY

ISSUED BY

SCALE:

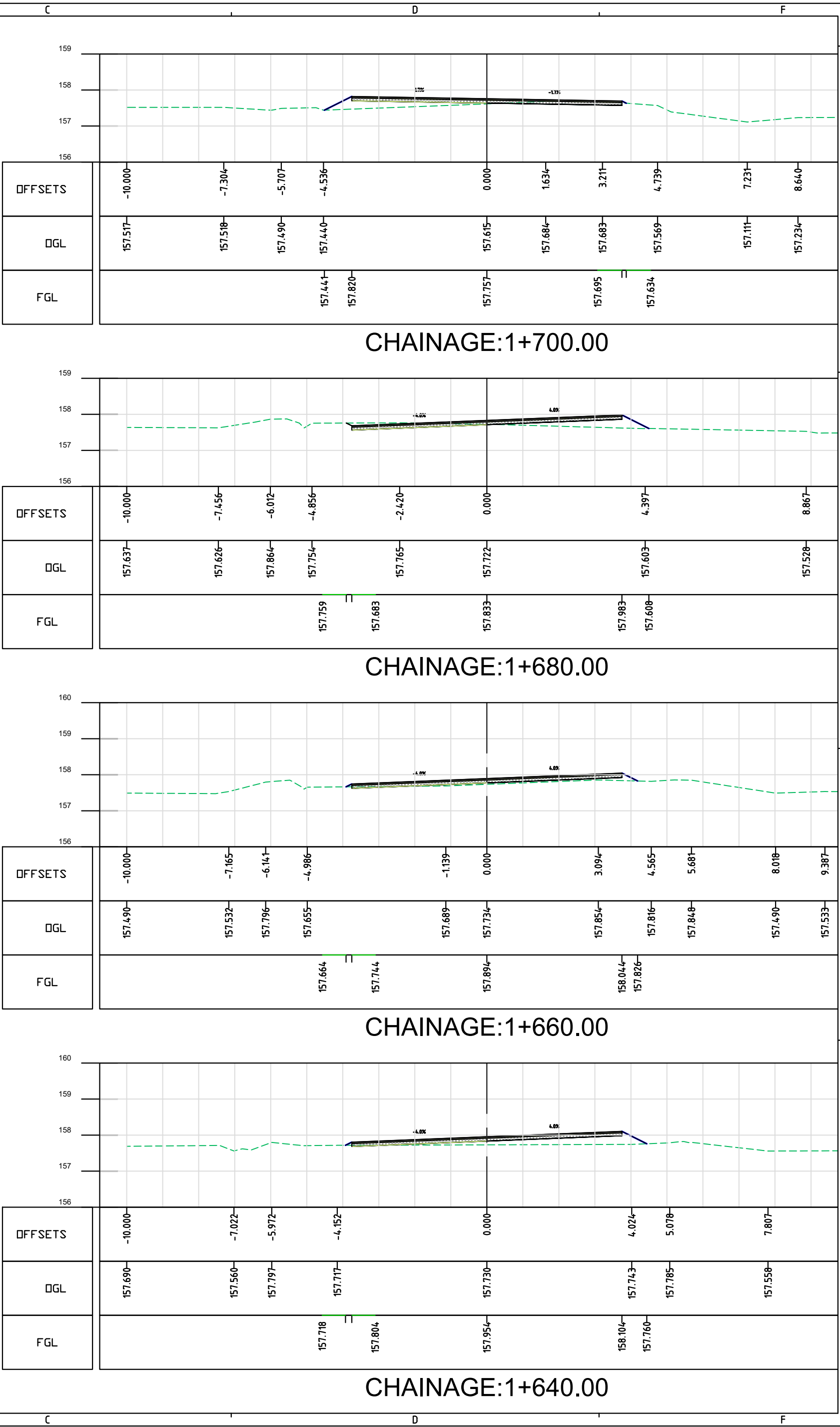
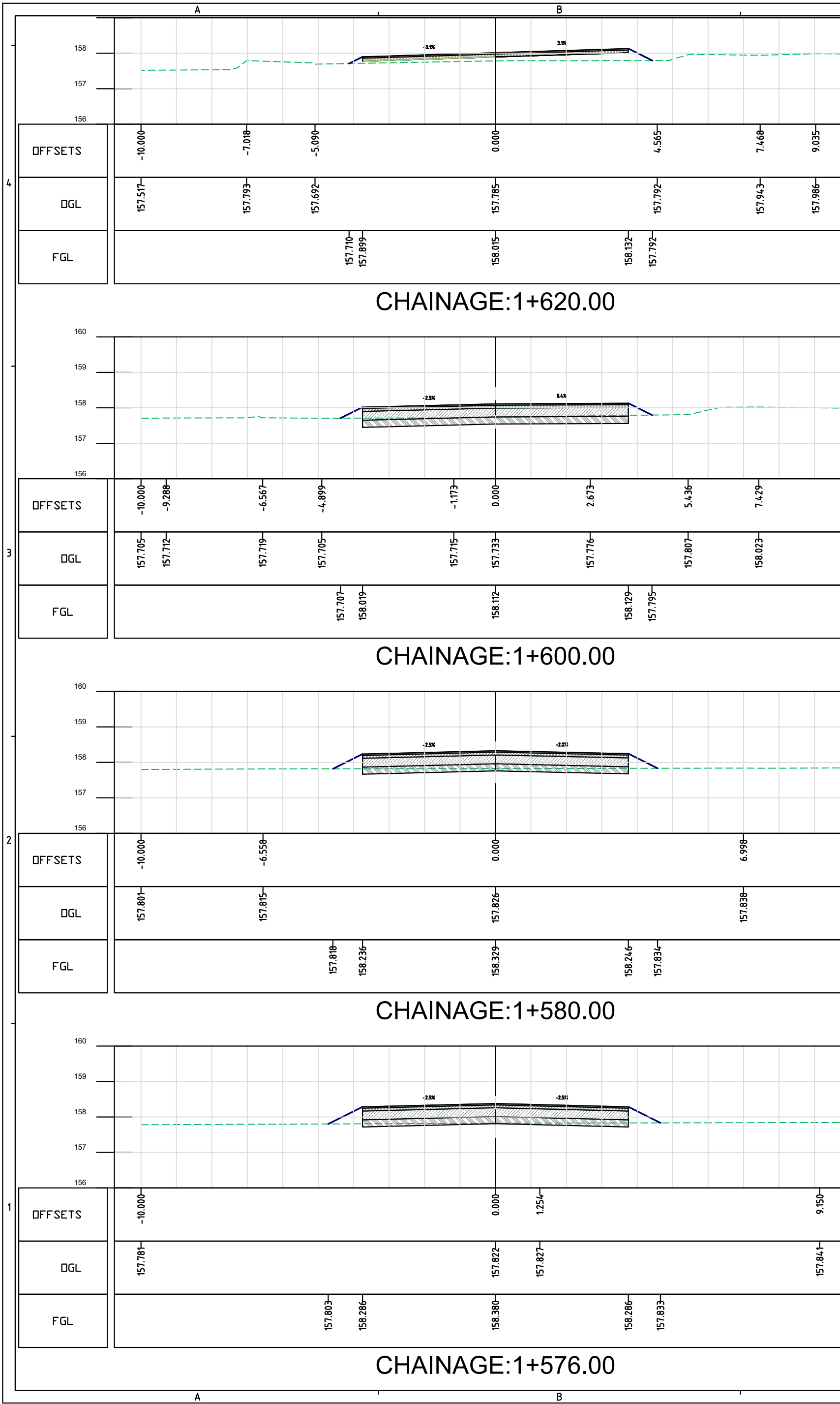
H.P

N.M

N.K

A.D

1:100



KEY VIEW:-



LEGEND:-

MAP NOTE:
1. Project Co-ordination System, UTM Zone 46N, Datum WGS 84.

STATUS: Submission

CLIENT:



URBAN DEVELOPMENT
DEPARTMENT,
GOVT. OF NAGALAND

CONSULTANT:



SMEC India Pvt Ltd
1st Floor, Novus Tower,
West Wing, Plot Number - 18, Sector - 18,
Gurugram - 122015 (Haryana), India

PROJECT TITLE:

ADB LOAN NO. 54166-001/6045/2022
NAGALAND URBAN INFRASTRUCTURE
DEVELOPMENT PROJECT

NAME OF TOWN :

DIMAPUR

DRAWING TITLE:

DETAILED CROSS SECTION
(DM-RD-9_2_1+576 TO 1+700)

SOURCE:

PDMC NAGALAND

FILE LOCATION:

SMEC/NGL/DM-RD-9_2/DCS/103

PROJECT CODE:

7061672

SIZE:

A2

REV NO:

R3

DATE:

DEC-2025

DRAWN BY

DESIGNED BY

CHECKED BY

ISSUED BY

SCALE:

H.P

N.M

N.K

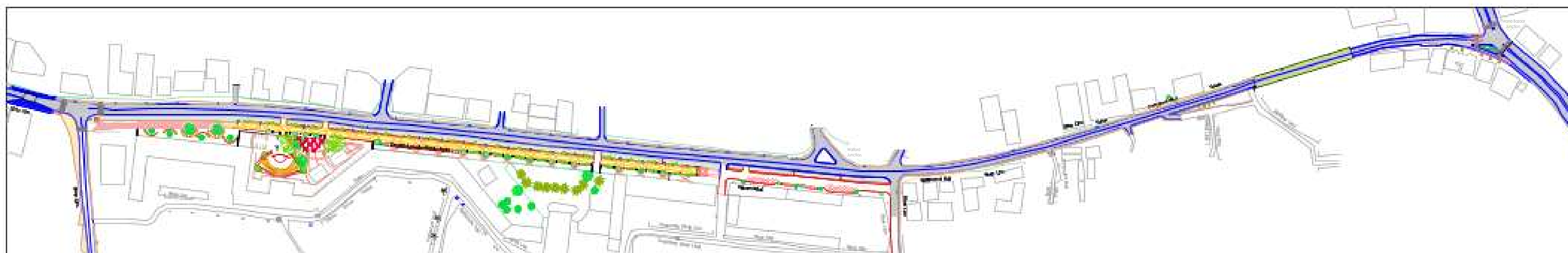
A.D

1:100

SIGNATURE ROAD

ROAD NO: DM-RD-8
LENGTH: 1.3KM

The Dimapur Signature Road comprises of DM-RD-8 spanning from Chainage 0+000 to 1+379. It connects key landmarks such as the Old Dhansiri Bridge, Supermarket area, Hotel Saramati and Town Hall. As one of the busiest areas in the city, this stretch serves as a hub for commerce, administration, and public activities. Upgrading the road will improve traffic flow, enhance pedestrian safety, and create a more organized and accessible urban space. With better street lighting, designated walkways, and well-planned infrastructure, the Signature Road will not only ease daily movement but also enhance the overall character of the city, making it more functional, inviting, and efficient for both residents and visitors.



PLAN

KEY VIEW:-



SIGNATURE
ROAD
(DM-RD-8)



LEGEND:-

MAP NOTE:

1. Project Co-ordination System, UTM Zone 46N, Datum WGS 84.

STATUS:	Revised DPR Design Drawings
---------	-----------------------------



URBAN DEVELOPMENT
DEPARTMENT,
GOVT. OF NAGALAND

CONSULTANT:

 **SMEC India Pvt Ltd**
1st Floor, Novus Tower,
West Wing, Plot Number - 18, Sector - 18,
Gurugram - 122015 (Haryana), India

PROJECT TITLE:
ADB LOAN NO. 54166-001/6045/2022
NAGALAND URBAN INFRASTRUCTURE
DEVELOPMENT PROJECT

NAME OF TOWN : DIMAPUR

DRAWING TITLE:
SIGNATURE ROAD_MASTER PLAN
(DM-RD-8)

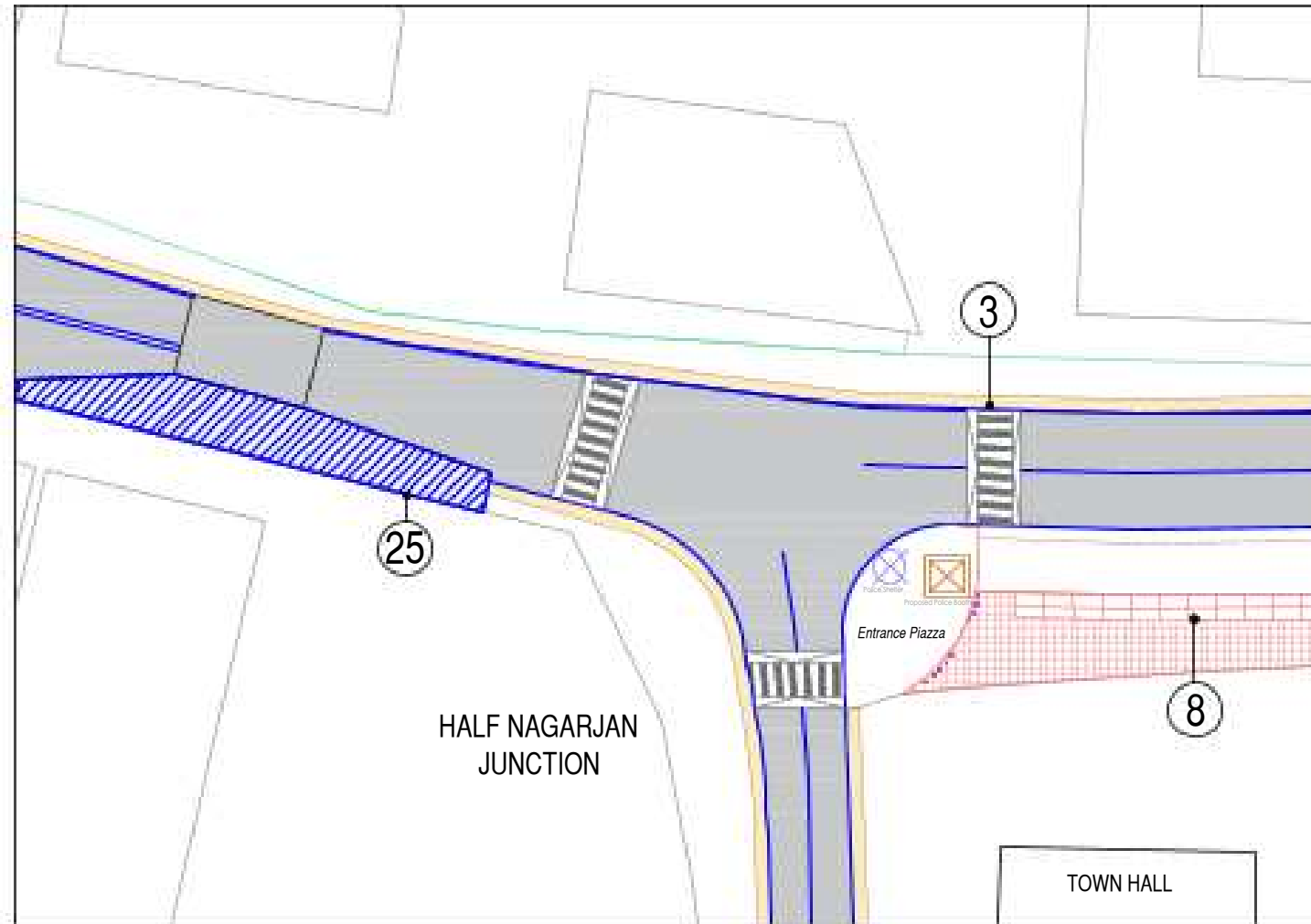
SOURCE:	PDMC NAGALAND
---------	---------------

FILE LOCATION: SMEC/NGL/DIM/SIG/MP/001 (Sheet 1 of 6)

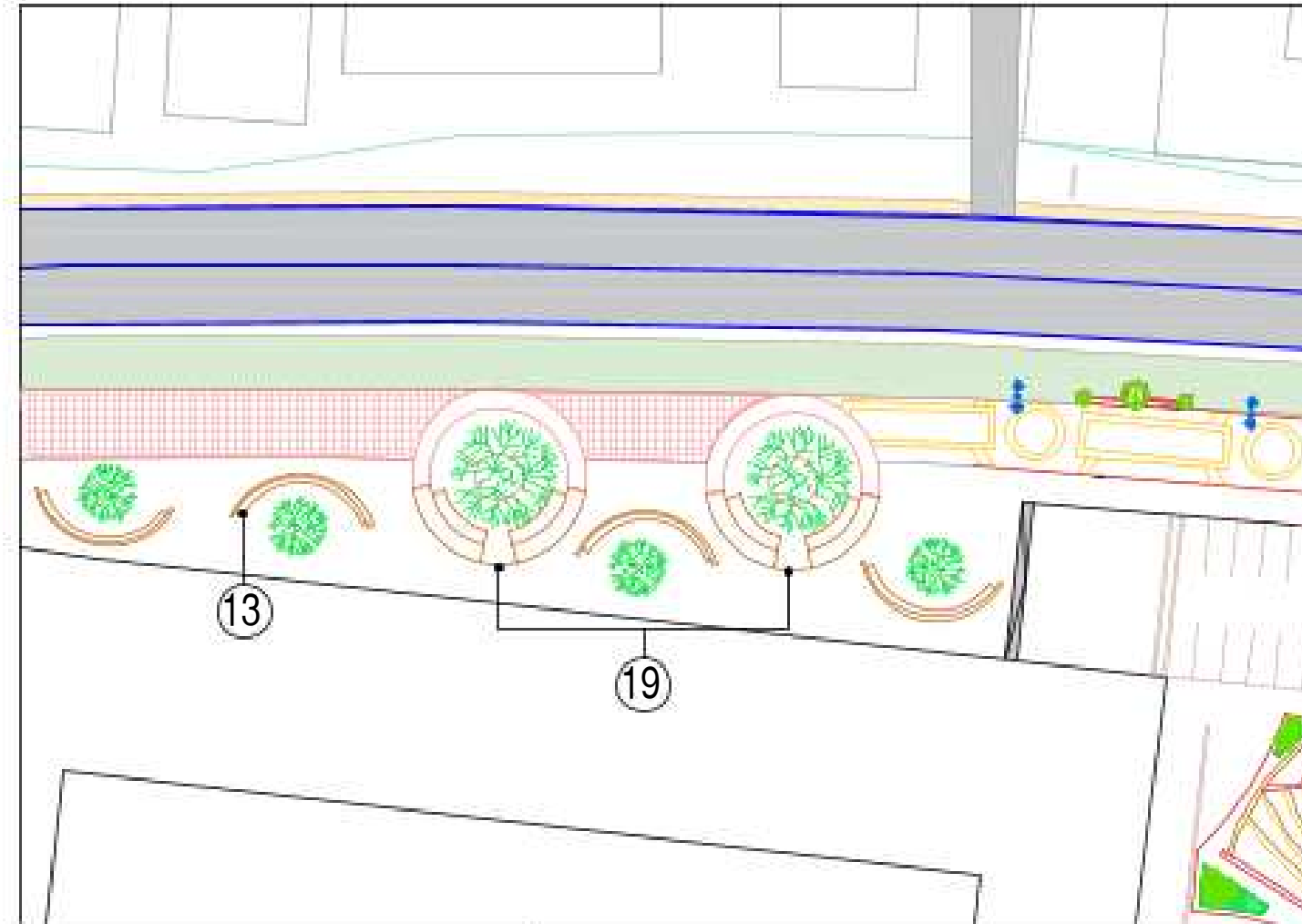
PROJECT CODE:	7061672	SIZE:	A2	REV NO:	R3	DATE:	DEC-2025
---------------	---------	-------	----	---------	----	-------	----------

DRAWN BY	DESIGNED BY	CHECKED BY	ISSUED BY	SCALE:
H.P	N.M	N.K	A.D	1:3000

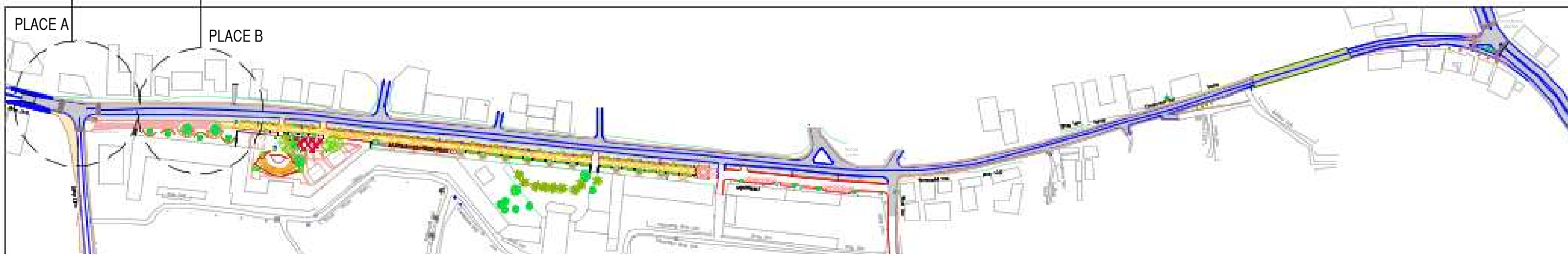
PLACE A



PLACE B



KEY PLAN



KEY VIEW:-

SIGNATURE
ROAD
(DM-RD-8)

LEGEND:-

1	FOOTPATH
2	CARRIAGEWAY
3	PEDESTRIAN CROSSING
4	FREE LEFT
5	STREETLIGHT
6	COMPACT SUB STATION
7	PARKING
8	AUTO RICKSHAW BAYS
9	SEMI- PERMEABLE PAVEMENT
10	ENTRANCE GAZEBO
11	COBBLESTONE PAVEMENT
12	CONCRETE PAVEMENT
13	SEATING SPACE WITH LANDSCAPE
14	BOLLARDS
15	KIDS PLAY AREA
16	COLOURED CANOPIES (SHADE)
17	RAMP
18	LAMPPOST
19	SCULPTURE PIAZZA
20	PARKING FOR OFFICE GOERS
21	OPEN AIR THEATRE
22	FOOD PLAZA
23	WALLART
24	PEACE MONUMENT (RELOCATED)
25	CULVERT WIDENING

MAP NOTE:

1. Project Co-ordination System, UTM Zone 46N, Datum WGS 84.

STATUS: Revised DPR Design Drawings

CLIENT:



**URBAN DEVELOPMENT
DEPARTMENT,
GOVT. OF NAGALAND**

CONSULTANT:



SMEC India Pvt Ltd
1st Floor, Novus Tower,
West Wing, Plot Number - 18, Sector - 18,
Gurugram - 122015 (Haryana), India

PROJECT TITLE:

**ADB LOAN NO. 54166-001/6045/2022
NAGALAND URBAN INFRASTRUCTURE
DEVELOPMENT PROJECT**

NAME OF TOWN :

DIMAPUR

DRAWING TITLE:

**SIGNATURE ROAD_MASTER PLAN
DETAIL VIEW AT PLACE -A & PLACE -B**

SOURCE:

PDMC NAGALAND

FILE LOCATION:

SMEC/NGL/DIM/SIG/MP/002 (Sheet 2 of 6)

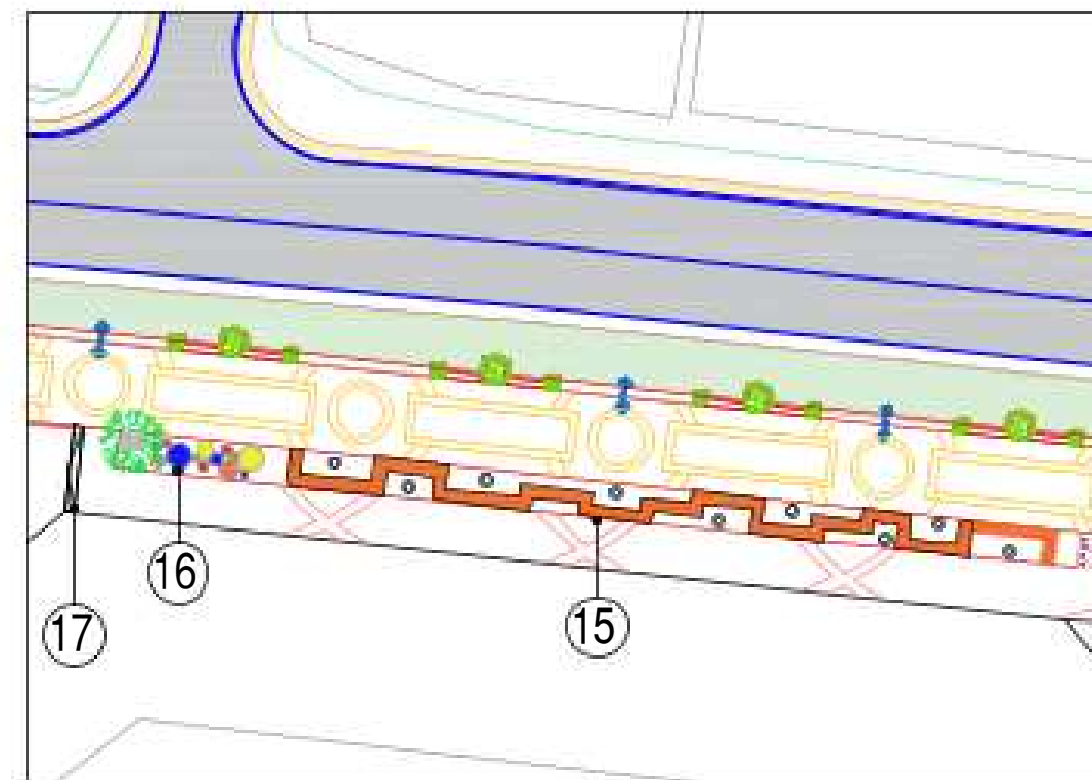
PROJECT CODE: 7061672 SIZE: A2 REV NO: R3 DATE: DEC-2025

DRAWN BY	DESIGNED BY	CHECKED BY	ISSUED BY	SCALE:
H.P	N.M	N.K	A.D	1:600

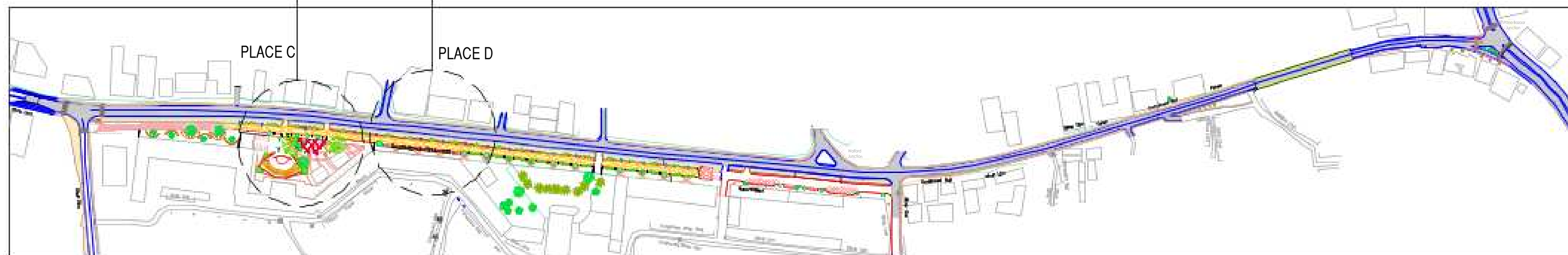
PLACE C




PLACE D



KEY PLAN



KEY VIEW:-





LEGEND:-

1	FOOTPATH
2	CARRIAGEWAY
3	PEDESTRIAN CROSSING
4	FREE LEFT
5	STREETLIGHT
6	COMPACT SUB STATION
7	PARKING
8	AUTO RICKSHAW BAYS
9	SEMI- PERMEABLE PAVEMENT
10	ENTRANCE GAZEBO
11	COBBLESTONE PAVEMENT
12	CONCRETE PAVEMENT
13	SEATING SPACE WITH LANDSCAPE
14	BOLLARDS
15	KIDS PLAY AREA
16	COLOURED CANOPIES (SHADE)
17	RAMP
18	LAMPPOST
19	SCULPTURE PIAZZA
20	PARKING FOR OFFICE GOERS
21	OPEN AIR THEATRE
22	FOOD PLAZA
23	WALLART
24	PEACE MONUMENT (RELOCATED)
25	CULVERT WIDENING

MAP NOTE:
1. Project Co-ordination System, UTM Zone 46N, Datum WGS 84.

STATUS: Revised DPR Design Drawings

CLIENT:
 **URBAN DEVELOPMENT
DEPARTMENT,
GOVT. OF NAGALAND**

CONSULTANT:
 **SMEC India Pvt Ltd**
1st Floor, Novus Tower,
West Wing, Plot Number - 18, Sector - 18,
Gurugram - 122015 (Haryana), India

PROJECT TITLE:
**ADB LOAN NO. 54166-001/6045/2022
NAGALAND URBAN INFRASTRUCTURE
DEVELOPMENT PROJECT**

NAME OF TOWN :
DIMAPUR

DRAWING TITLE:
**SIGNATURE ROAD_MASTER PLAN
DETAIL VIEW AT PLACE -C & PLACE-D**

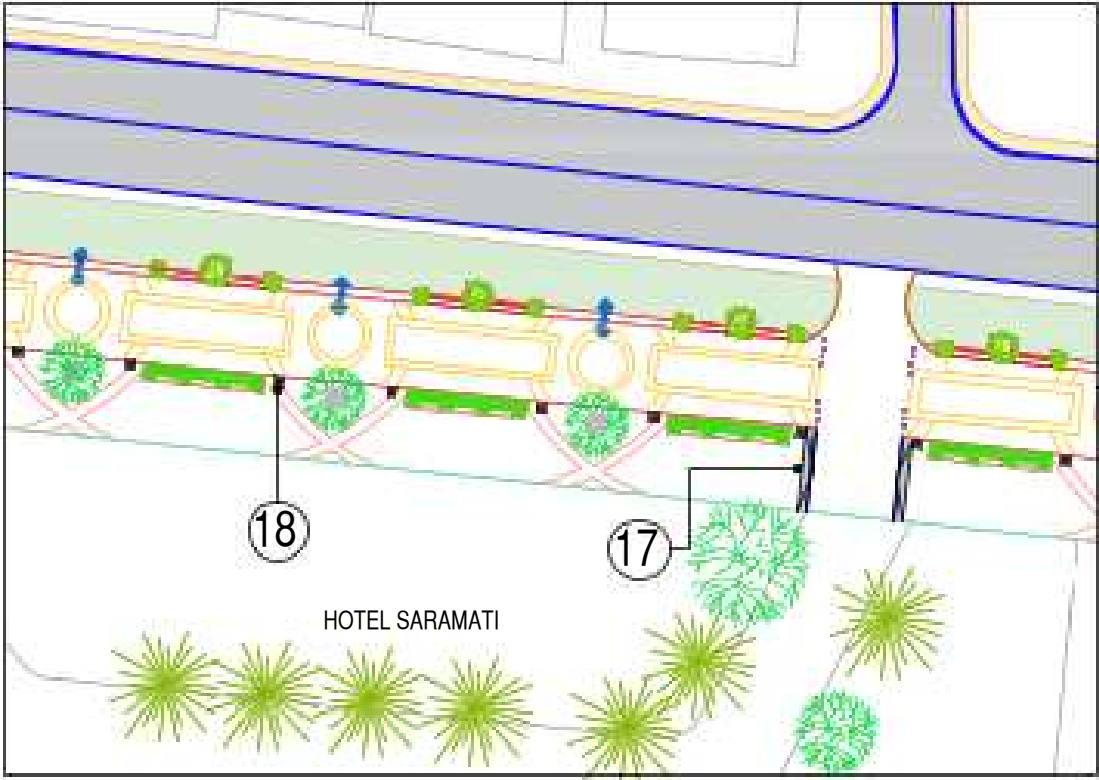
SOURCE: **PDMC NAGALAND**

FILE LOCATION: **SMEC/NGL/DIM/SIG/MP/003** (Sheet 3 of 6)

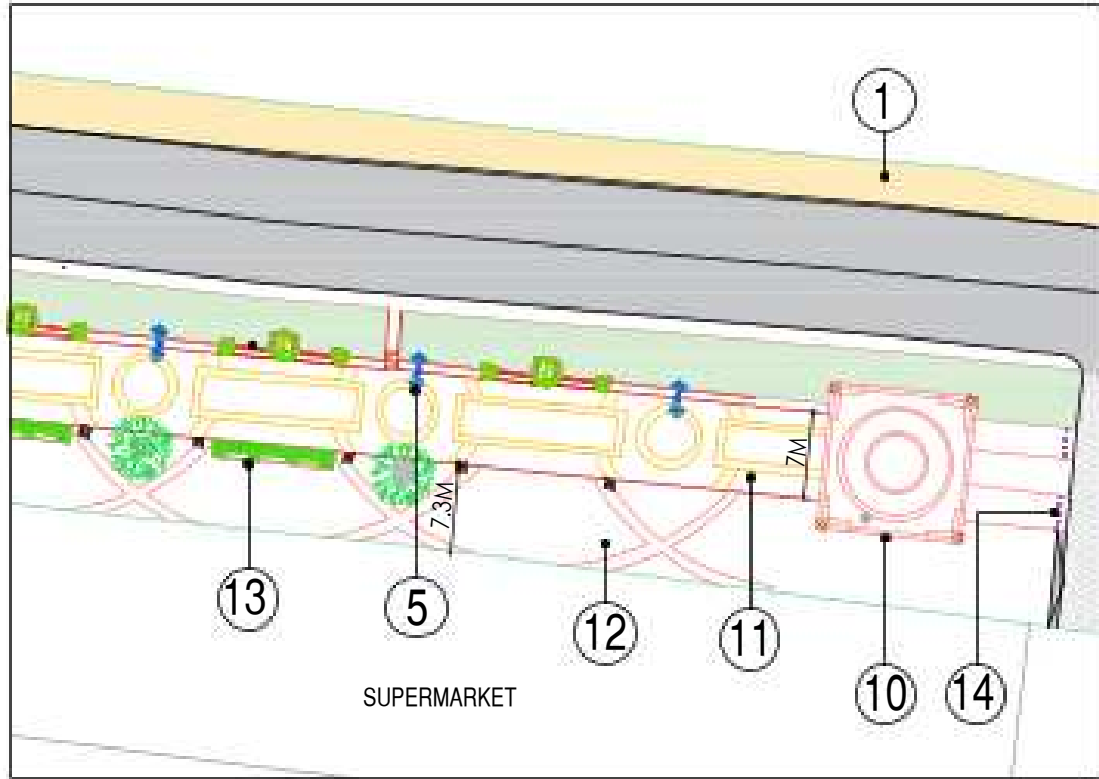
PROJECT CODE: **7061672** SIZE: **A2** REV NO: **R3** DATE: **DEC-2025**

DRAWN BY: **H.P** DESIGNED BY: **N.M** CHECKED BY: **N.K** ISSUED BY: **A.D** SCALE: **1:600**

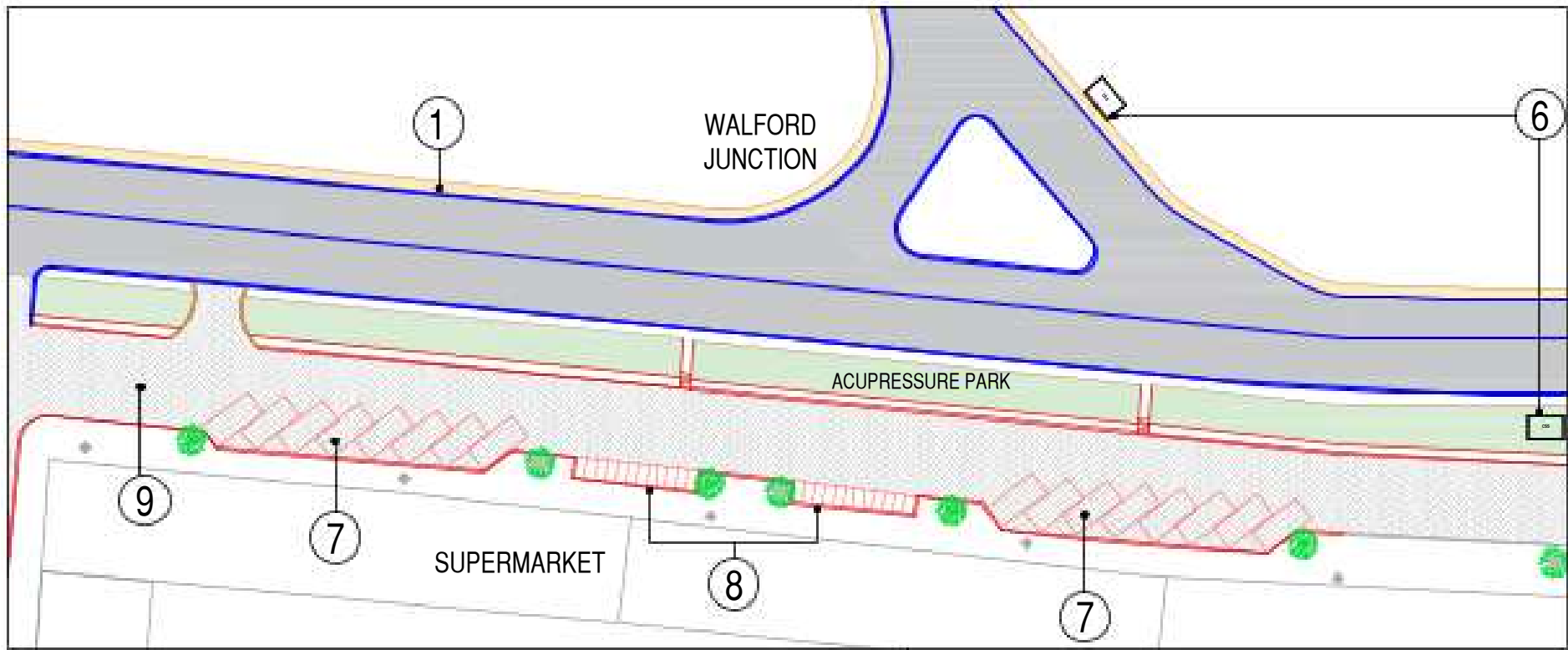
PLACE E




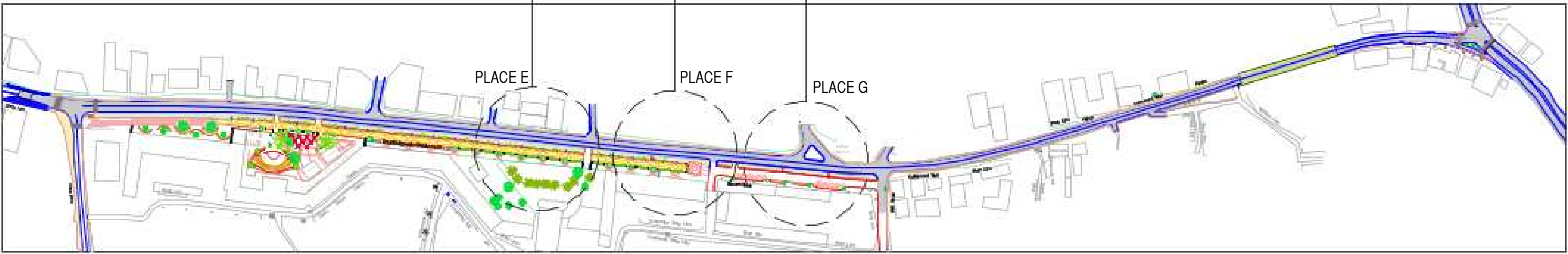
PLACE F



PLACE G



KEY PLAN



LEGEND:-

1	FOOTPATH
2	CARRIAGEWAY
3	PEDESTRIAN CROSSING
4	FREE LEFT
5	STREETLIGHT
6	COMPACT SUB STATION
7	PARKING
8	AUTO RICKSHAW BAYS
9	SEMI- PERMEABLE PAVEMENT
10	ENTRANCE GAZEBO
11	COBBLESTONE PAVEMENT
12	CONCRETE PAVEMENT
13	SEATING SPACE WITH LANDSCAPE
14	BOLLARDS
15	KIDS PLAY AREA
16	COLOURED CANOPIES (SHADE)
17	RAMP
18	LAMPOST
19	SCULPTURE PIAZZA
20	PARKING FOR OFFICE GOERS
21	OPEN AIR THEATRE
22	FOOD PLAZA
23	WALLART
24	PEACE MONUMENT (RELOCATED)
25	CULVERT WIDENING

MAP NOTE:
1. Project Co-ordination System, UTM Zone 46N, Datum WGS 84.

STATUS: Revised DPR Design Drawings

CLIENT:
 **URBAN DEVELOPMENT DEPARTMENT, GOVT. OF NAGALAND**

CONSULTANT:
 **SMEC India Pvt Ltd**
1st Floor, Novus Tower,
West Wing, Plot Number - 18, Sector - 18,
Gurugram - 122015 (Haryana), India

PROJECT TITLE:
**ADB LOAN NO. 54166-001/6045/2022
NAGALAND URBAN INFRASTRUCTURE
DEVELOPMENT PROJECT**

NAME OF TOWN :
DIMAPUR

DRAWING TITLE:
**SIGNATURE ROAD MASTER PLAN
DETAIL VIEW AT PLACE -E, F & G**

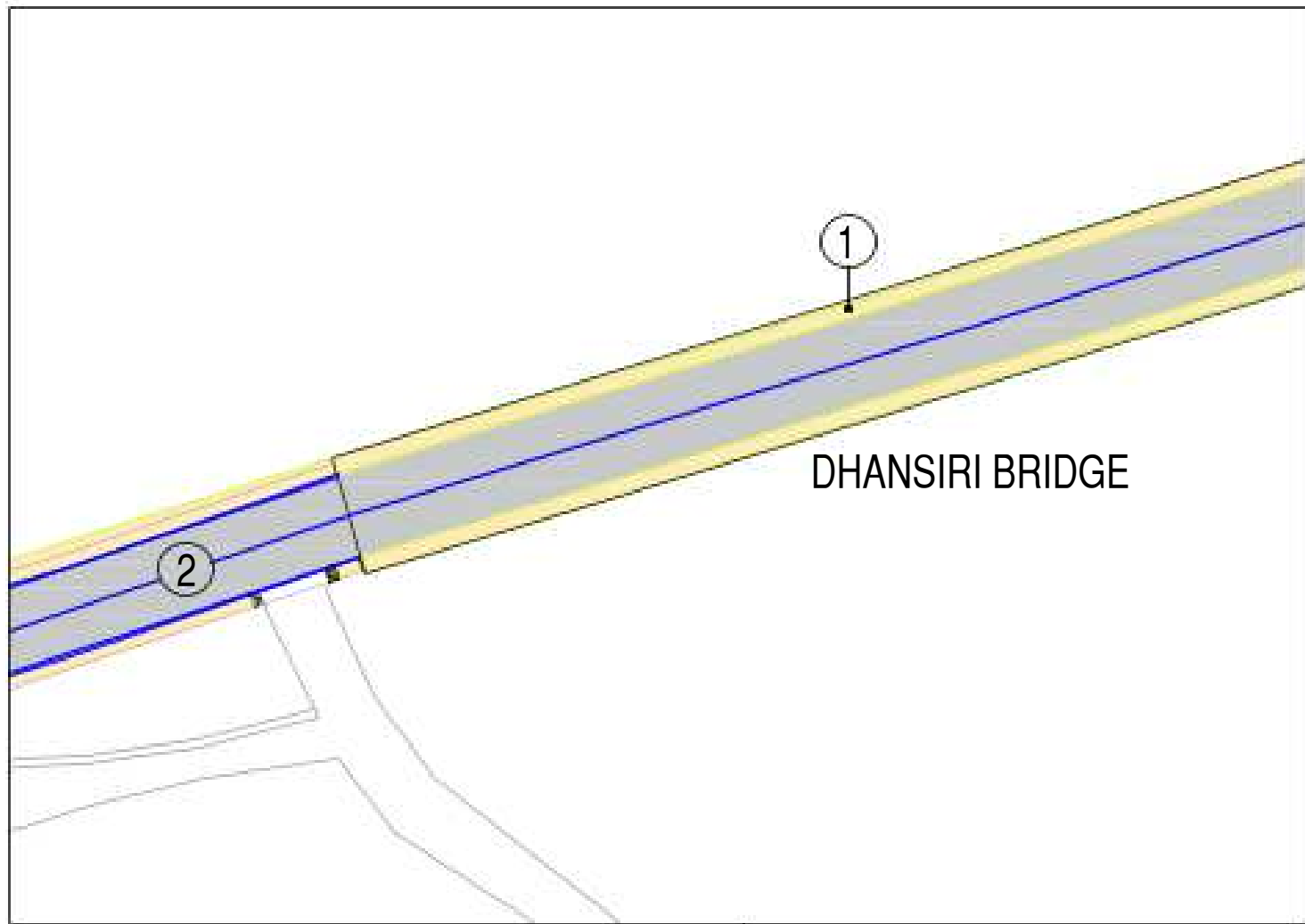
SOURCE: **PDMC NAGALAND**

FILE LOCATION: **SMEC/NGL/DIM/SIG/MP/004** (Sheet 4 of 6)

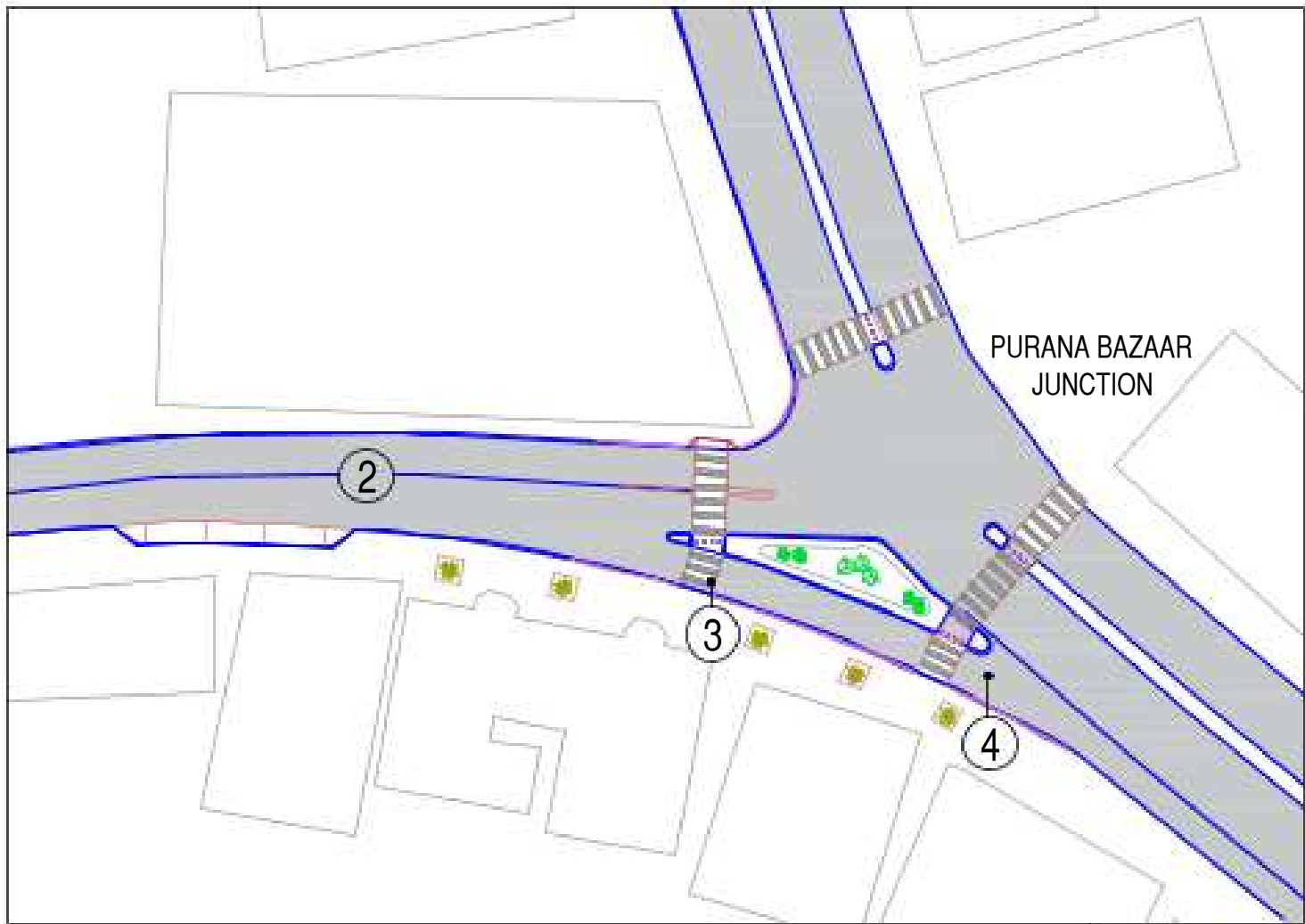
PROJECT CODE: **7061672** SIZE: **A2** REV NO: **R3** DATE: **DEC-2025**

DRAWN BY	DESIGNED BY	CHECKED BY	ISSUED BY	SCALE:
H.P	N.M	N.K	A.D	1:600


PLACE H



PLACE I



KEY PLAN



LEGEND:-

1	FOOTPATH
2	CARRIAGEWAY
3	PEDESTRIAN CROSSING
4	FREE LEFT
5	STREETLIGHT
6	COMPACT SUB STATION
7	PARKING
8	AUTO RICKSHAW BAYS
9	SEMI- PERMEABLE PAVEMENT
10	ENTRANCE GAZEBO
11	COBBLESTONE PAVEMENT
12	CONCRETE PAVEMENT
13	SEATING SPACE WITH LANDSCAPE
14	BOLLARDS
15	KIDS PLAY AREA
16	COLOURED CANOPIES (SHADE)
17	RAMP
18	LAMPPOST
19	SCULPTURE PIAZZA
20	PARKING FOR OFFICE GOERS
21	OPEN AIR THEATRE
22	FOOD PLAZA
23	WALLART
24	PEACE MONUMENT (RELOCATED)
25	CULVERT WIDENING

MAP NOTE:
1. Project Co-ordination System, UTM Zone 46N, Datum WGS 84.

STATUS: Revised DPR Design Drawings

CLIENT:
 **URBAN DEVELOPMENT DEPARTMENT, GOVT. OF NAGALAND**

CONSULTANT:
 **SMEC India Pvt Ltd**
1st Floor, Novus Tower,
West Wing, Plot Number - 18, Sector - 18,
Gurugram - 122015 (Haryana), India

PROJECT TITLE:
**ADB LOAN NO. 54166-001/6045/2022
NAGALAND URBAN INFRASTRUCTURE
DEVELOPMENT PROJECT**

NAME OF TOWN :
DIMAPUR

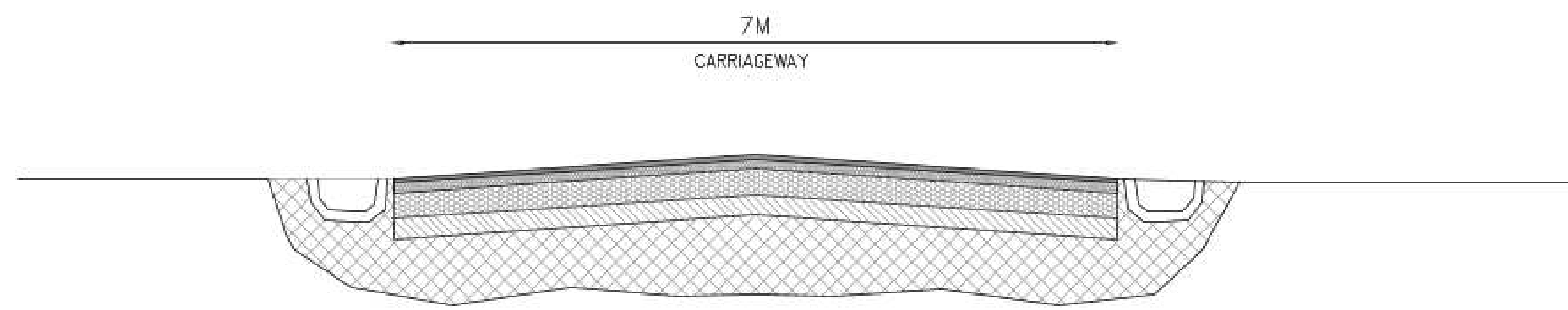
DRAWING TITLE:
**SIGNATURE ROAD, MASTER PLAN
DETAIL VIEW AT PLACE -H & I**

SOURCE: **PDMC NAGALAND**

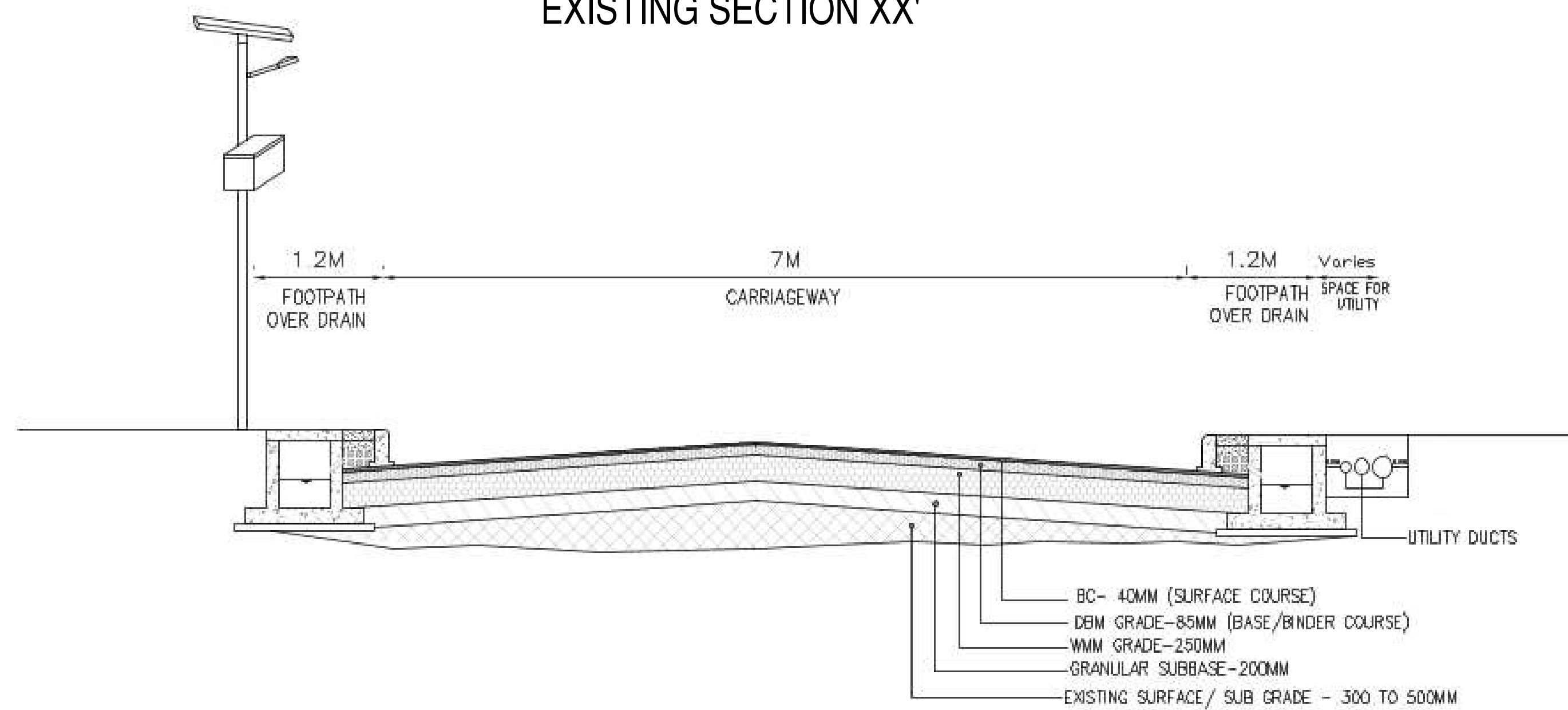
FILE LOCATION: **SMEC/NGL/DIM/SIG/MP/005** (Sheet 5 of 6)

PROJECT CODE: **7061672** SIZE: **A2** REV NO: **R3** DATE: **DEC-2025**




DRAWN BY	DESIGNED BY	CHECKED BY	ISSUED BY	SCALE:
H.P	N.M	N.K	A.D	1:600



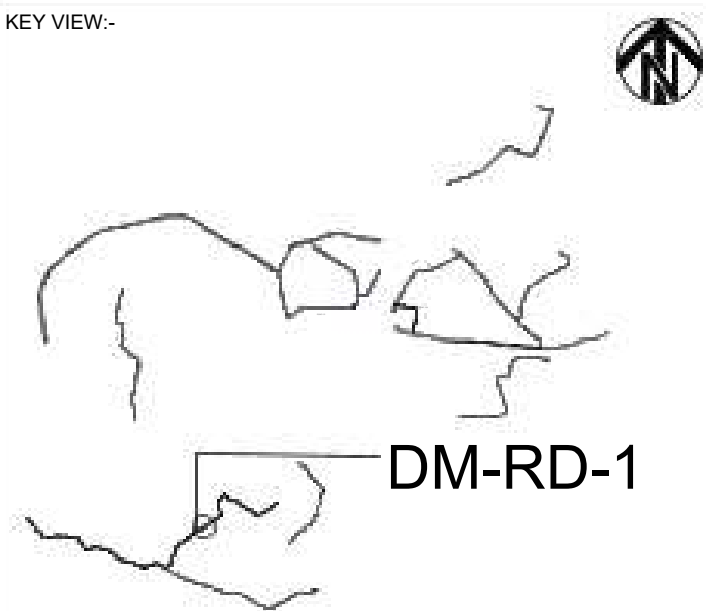
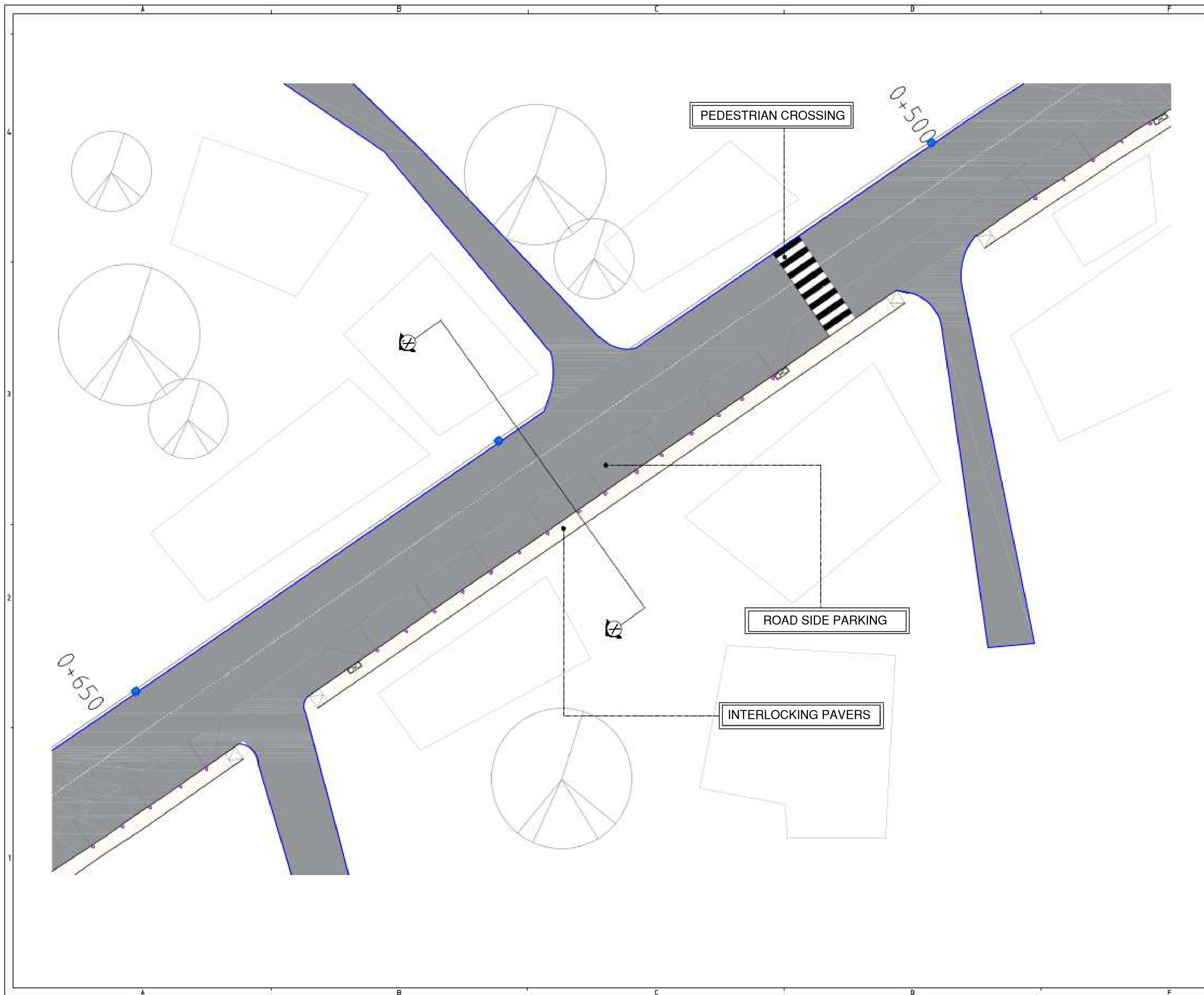
EXISTING SECTION XX'



PROPOSED SECTION XX'

KEY VIEW:-				
LEGEND:-				
MAP NOTE: 1. Project Co-ordination System, UTM Zone 46N, Datum WGS 84.				
STATUS: Revised DPR Design Drawings				
CLIENT:		 URBAN DEVELOPMENT DEPARTMENT, GOVT. OF NAGALAND		
CONSULTANT:		 SMEC India Pvt Ltd 1st Floor, Novus Tower, West Wing, Plot Number - 18, Sector - 18, Gurugram - 122015 (Haryana), India		
PROJECT TITLE: ADB LOAN NO. 54166-001/6045/2022 NAGALAND URBAN INFRASTRUCTURE DEVELOPMENT PROJECT				
NAME OF TOWN : DIMAPUR				
DRAWING TITLE: SIGNATURE ROAD CROSS SECTION				
SOURCE: PDMC NAGALAND				
FILE LOCATION: SMEC/NGL/DIM/SIG/CS/006 (Sheet 6 of 6)				
PROJECT CODE: 7061672		SIZE: A2	REV NO: R3	DATE: DEC-2025
DRAWN BY: H.P	DESIGNED BY: N.M	CHECKED BY: N.K	ISSUED BY: A.D	SCALE: 1:25

ARCHITECTURAL CROSS SECTION



DM-RD-1

LEGEND:-

	PEDESTRIAN CROSSING
	BOLLARDS
	RAMP
	ROAD
	FOOTPATH
	CONCRETE PAVEMENT
	DUSTBIN
	PLANTER
	TREES
	STREETLIGHT
	BENCH
	CONCRETE SEATERS

MAP NOTE:
1. Project Co-ordination System, UTM Zone 46N, Datum WGS 84.

STATUS: Revised DPR Design Drawings

CLIENT:
 URBAN DEVELOPMENT DEPARTMENT, GOVT. OF NAGALAND

CONSULTANT:
 SMEC India Pvt Ltd
1st Floor, Novus Tower,
West Wing, Plot Number - 18, Sector - 18,
Gurugram - 122015 (Haryana), India

PROJECT TITLE:
ADB LOAN NO. 54166-001/6045/2022
NAGALAND URBAN INFRASTRUCTURE
DEVELOPMENT PROJECT

NAME OF TOWN :
DIMAPUR

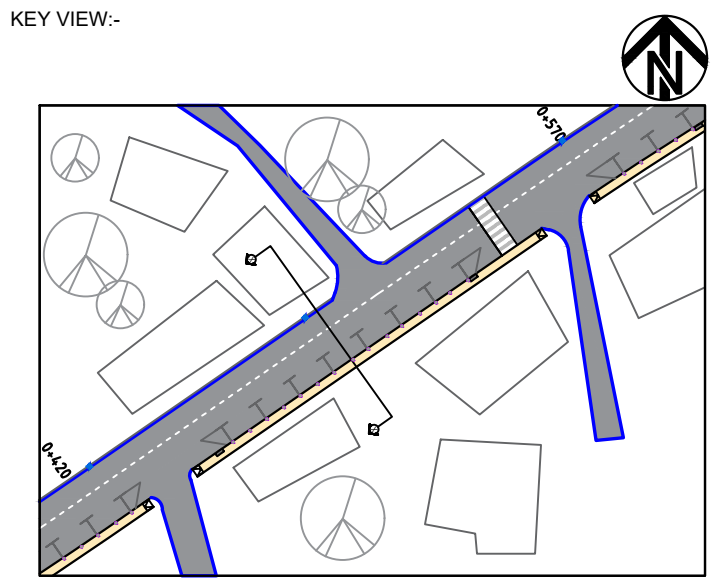
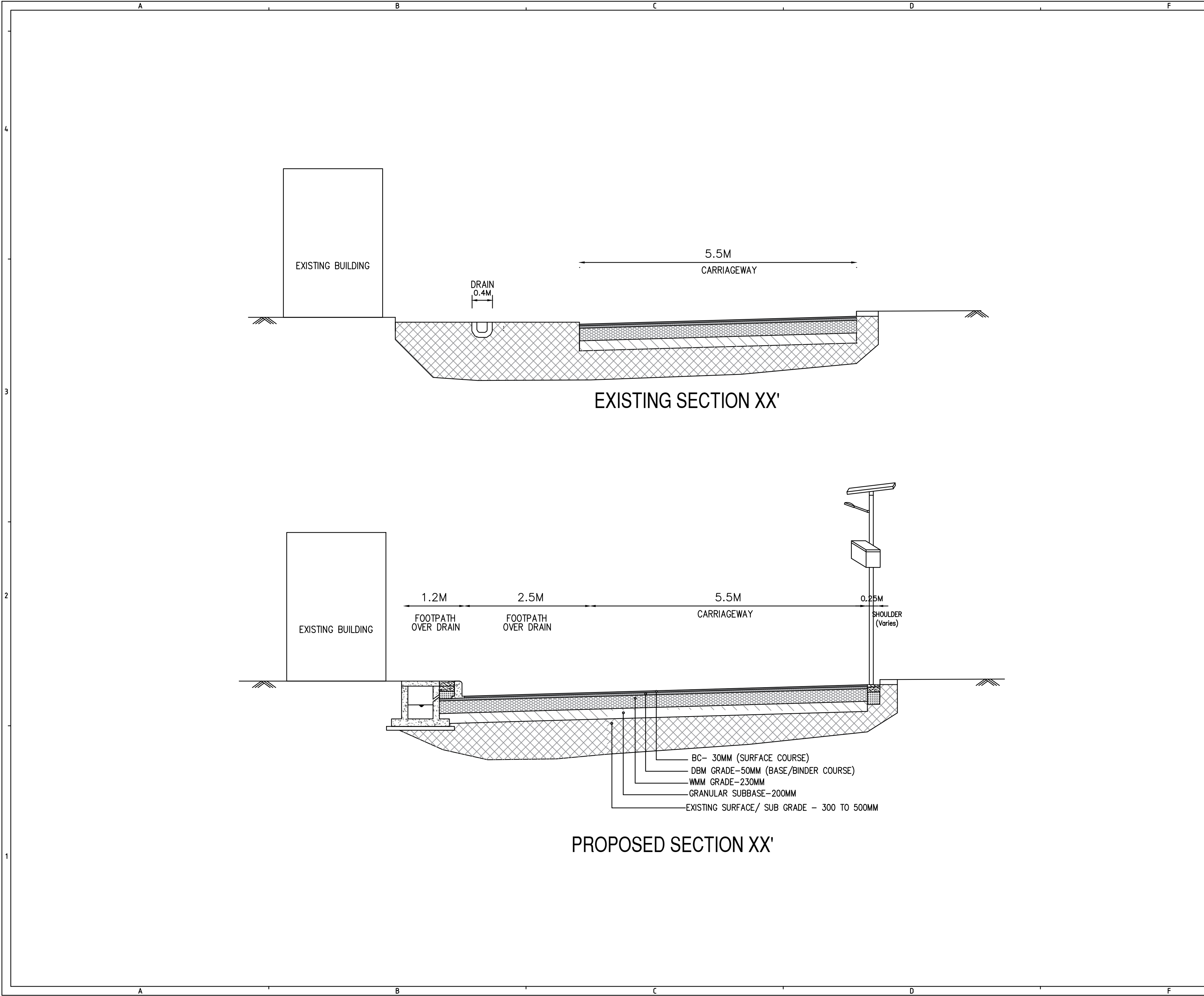
DRAWING TITLE:
ARCHITECTURAL PLAN: DM-RD-1
(Chainage 0+420 to 0+570)

SOURCE: PDMC NAGALAND

FILE LOCATION:
SMEC/NGL/DM-RD-1/APL/001

PROJECT CODE:	7061672	SIZE:	A2	REV NO:	R3	DATE:	DEC-2025
---------------	---------	-------	----	---------	----	-------	----------

DRAWN BY	DESIGNED BY	CHECKED BY	ISSUED BY	SCALE:
H.P	N.M	N.K	A.D	1:200



LEGEND:-

MAP NOTE:
1. Project Co-ordination System, UTM Zone 46N, Datum WGS 84.

STATUS: Revised DPR Design Drawings

CLIENT:
 **URBAN DEVELOPMENT
DEPARTMENT,
GOVT. OF NAGALAND**

CONSULTANT:
 **SMEC India Pvt Ltd**
1st Floor, Novus Tower,
West Wing, Plot Number - 18, Sector - 18,
Gurugram - 122015 (Haryana), India

PROJECT TITLE:
**ADB LOAN NO. 54166-001/6045/2022
NAGALAND URBAN INFRASTRUCTURE
DEVELOPMENT PROJECT**

NAME OF TOWN :
DIMAPUR

DRAWING TITLE:
**ARCHITECTURAL CROSS SECTION:
DM-RD-1 (Chainage 0+420 to 0+570)**

SOURCE: **PDMC NAGALAND**

FILE LOCATION:
SMEC/NGL/DIM/RD04/ACS/002

PROJECT CODE: **7061672** SIZE: **A2** REV NO: **R3** DATE: **DEC-2025**

DRAWN BY	DESIGNED BY	CHECKED BY	ISSUED BY	SCALE:
H.P	N.M	N.K	A.D	1:40



KEY VIEW:-

DM-RD-3

LEGEND:-

	PEDESTRIAN CROSSING
	BOLLARDS
	RAMP
	ROAD
	FOOTPATH
	CONCRETE PAVEMENT
	DUSTBIN
	PLANTER
	TREES
	STREETLIGHT
	BENCH
	CONCRETE SEATERS

MAP NOTE:

1. Project Co-ordination System, UTM Zone 46N, Datum WGS 84.

STATUS:

Revised DPR Design Drawings

CLIENT:

URBAN DEVELOPMENT
DEPARTMENT,
GOVT. OF NAGALAND

CONSULTANT:

SMEC India Pvt Ltd
1st Floor, Novus Tower,
West Wing, Plot Number - 18, Sector - 18,
Gurugram - 122015 (Haryana), India

PROJECT TITLE:

ADB LOAN NO. 54166-001/6045/2022
NAGALAND URBAN INFRASTRUCTURE
DEVELOPMENT PROJECT

NAME OF TOWN :

DIMAPUR

DRAWING TITLE:

ARCHITECTURAL PLAN: DM-RD-3
(Chainage 0+600 to 0+660)

SOURCE:

PDMC NAGALAND

FILE LOCATION:

SMEC/NGL/DM-RD-3/APL/002

PROJECT CODE:

7061672

SIZE:

A2

REV NO:

R3

DATE:

DEC-2025

DRAWN BY

DESIGNED BY

CHECKED BY

ISSUED BY

SCALE:

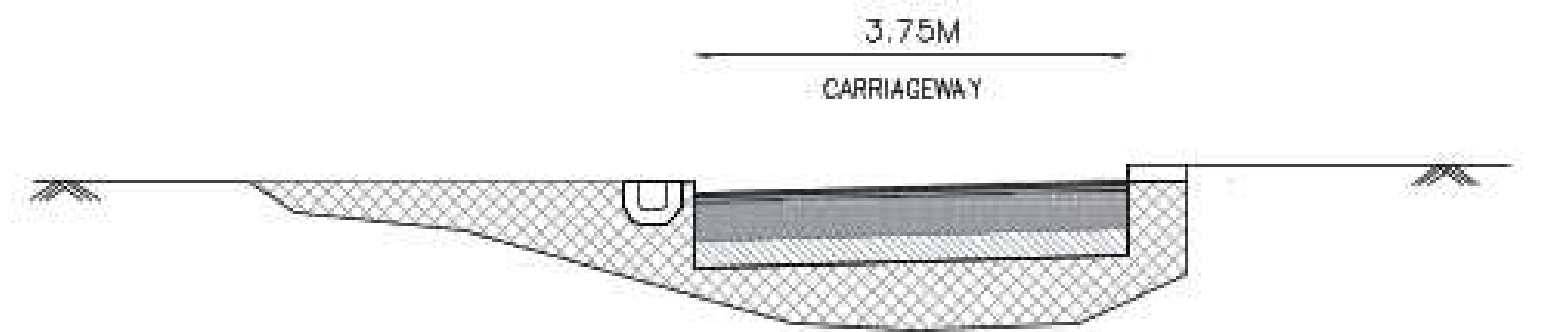
H.P

N.M

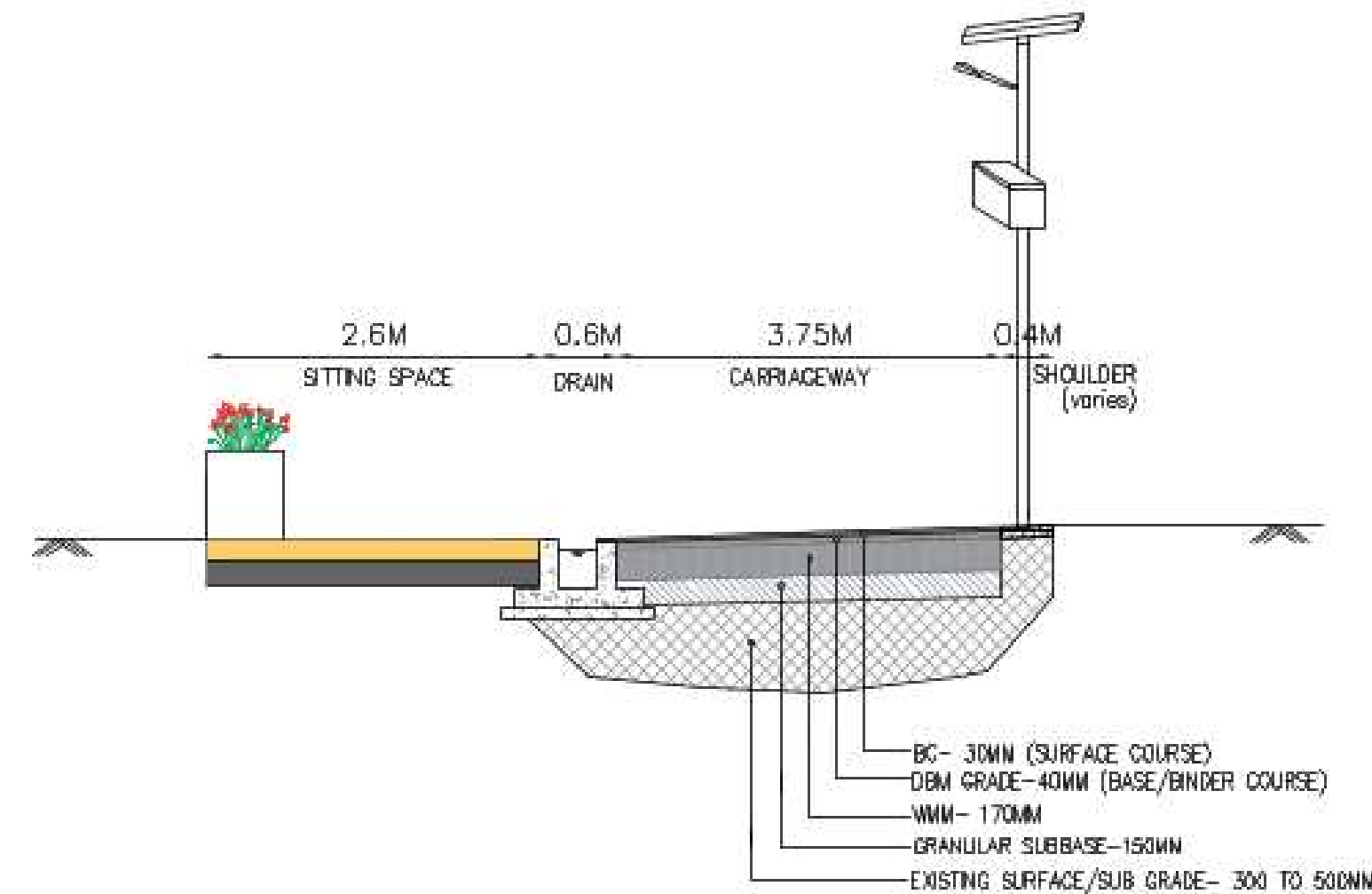
N.K

A.D

1:200

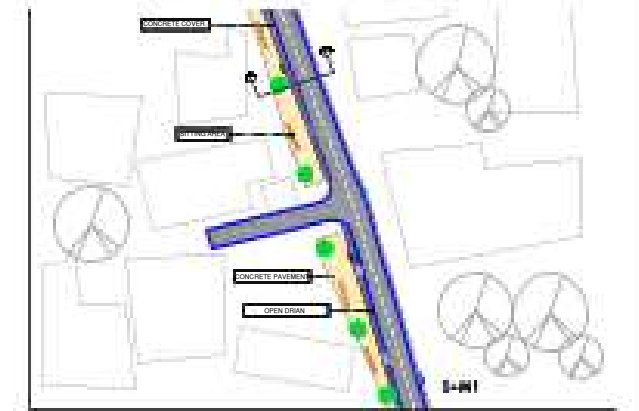


EXISTING SECTION XX'



PROPOSED SECTION XX'


KEY VIEW:-



LEGEND:-

MAP NOTE:
1. Project Co-ordination System, UTM Zone 46N, Datum WGS 84.

STATUS: Revised DPR Design Drawings

CLIENT:
 **URBAN DEVELOPMENT
DEPARTMENT,
GOVT. OF NAGALAND**

CONSULTANT:
 **SMEC India Pvt Ltd**
1st Floor, Novus Tower,
West Wing, Plot Number - 18, Sector - 18,
Gurugram - 122015 (Haryana), India

PROJECT TITLE:
**ADB LOAN NO. 54166-001/6045/2022
NAGALAND URBAN INFRASTRUCTURE
DEVELOPMENT PROJECT**

NAME OF TOWN :
DIMAPUR

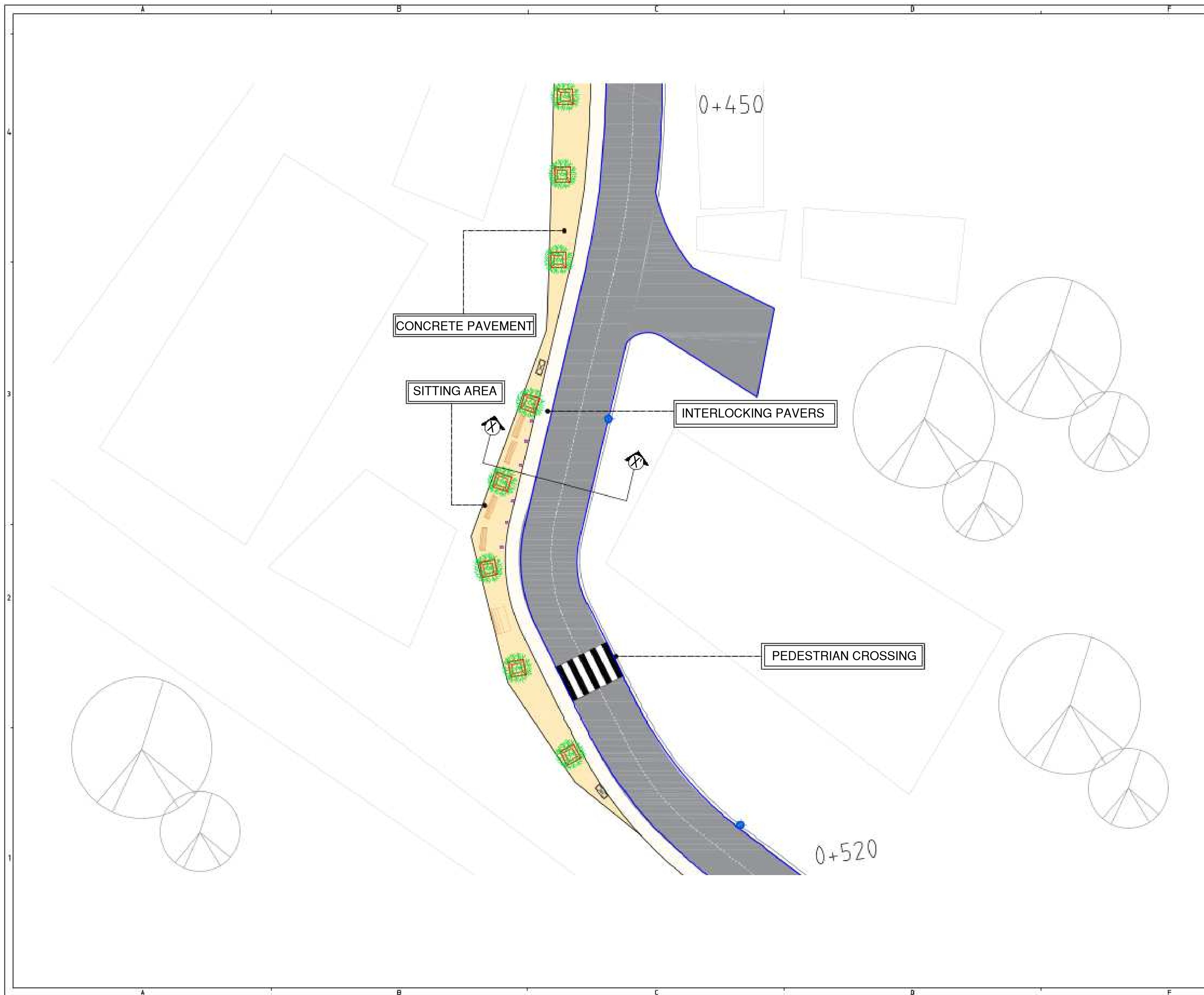
DRAWING TITLE:
**ARCHITECTURAL CROSS SECTION:
DM-RD-3 (Chainage 0+600 to 0+660)**

SOURCE: **PDMC NAGALAND**

FILE LOCATION:
SMEC/NGL/DM-RD-3/ACS/002

PROJECT CODE:	7061672	SIZE:	A2	REV NO:	R3	DATE:	DEC-2025
---------------	---------	-------	----	---------	----	-------	----------

DRAWN BY	DESIGNED BY	CHECKED BY	ISSUED BY	SCALE:
H.P	N.M	N.K	A.D	1:40



KEY VIEW:-

DM-RD-4

LEGEND:-

	PEDESTRIAN CROSSING
	BOLLARDS
	RAMP
	ROAD
	FOOTPATH
	CONCRETE PAVEMENT
	DUSTBIN
	PLANTER
	TREES
	STREETLIGHT
	BENCH
	CONCRETE SEATERS

MAP NOTE:

1. Project Co-ordination System, UTM Zone 46N, Datum WGS 84.

STATUS:

Revised DPR Design Drawings

CLIENT:

**URBAN DEVELOPMENT
DEPARTMENT,
GOVT. OF NAGALAND**

CONSULTANT:

SMEC India Pvt Ltd
1st Floor, Novus Tower,
West Wing, Plot Number - 18, Sector - 18,
Gurugram - 122015 (Haryana), India

PROJECT TITLE:

ADB LOAN NO. 54166-001/6045/2022
NAGALAND URBAN INFRASTRUCTURE
DEVELOPMENT PROJECT

NAME OF TOWN :

DIMAPUR

DRAWING TITLE:

ARCHITECTURAL PLAN: DM-RD-4
(Chainage 0+440 to 0+510)

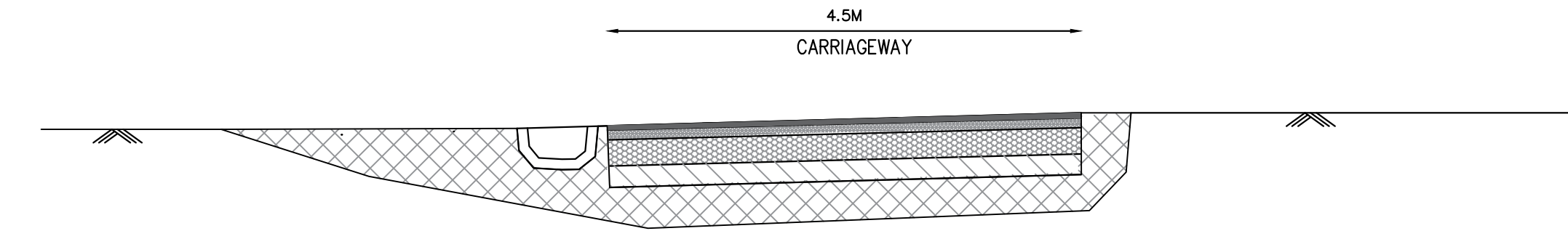
SOURCE:

PDMC NAGALAND

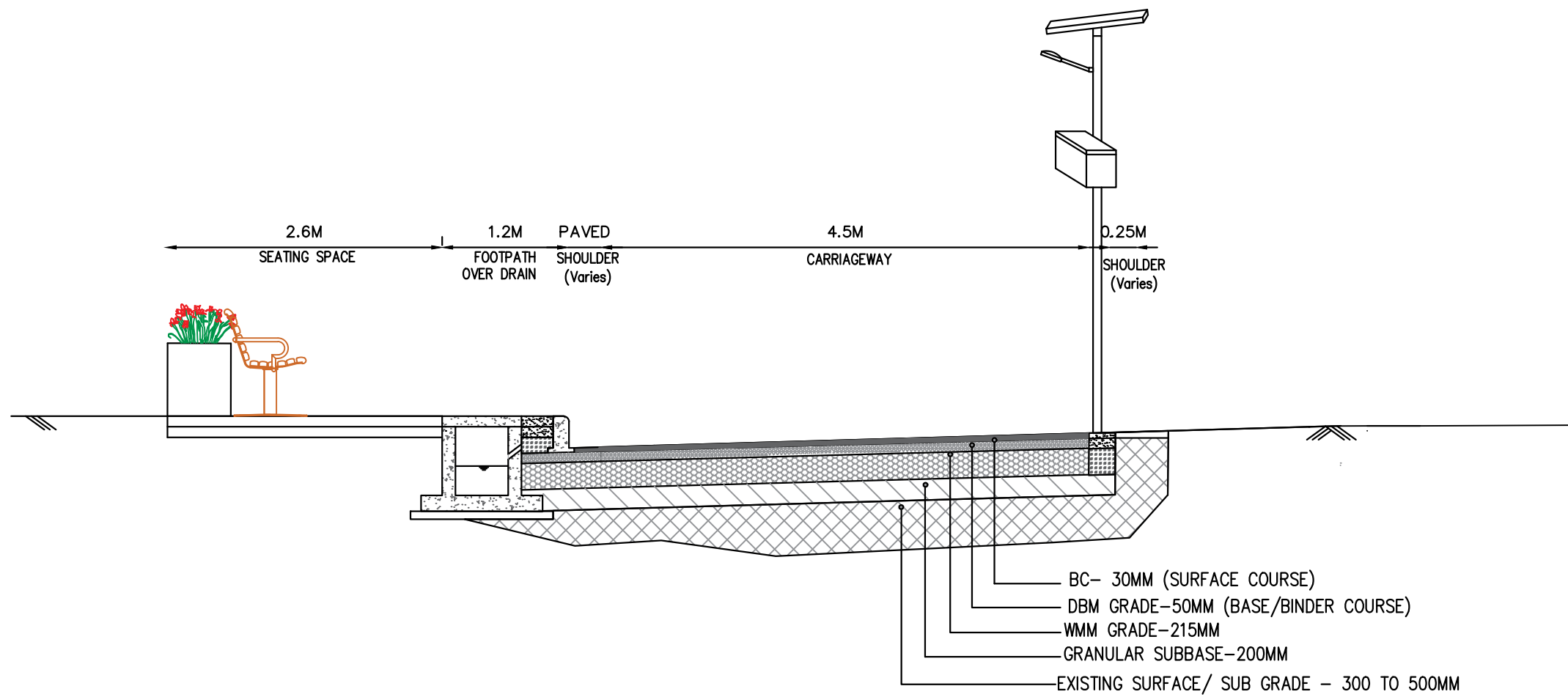
FILE LOCATION:

SMEC/NGL/DM-RD-4/APL/003


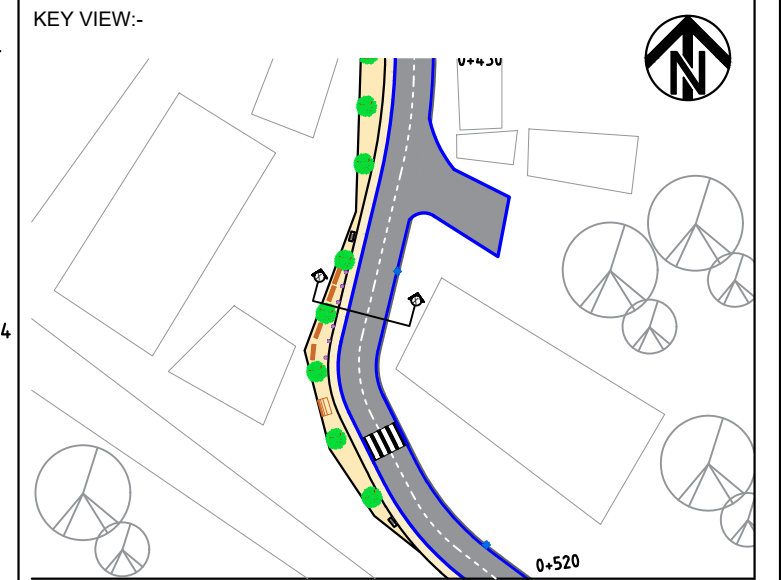
PROJECT CODE:	7061672	SIZE:	A2	REV NO:	R3	DATE:	DEC-2025
DRAWN BY	DESIGNED BY	CHECKED BY	ISSUED BY	SCALE:			
H.P	N.M	N.K	A.D	1:200			



EXISTING SECTION XX'



PROPOSED SECTION XX'



MAP NOTE:
1. Project Co-ordination System, UTM Zone 46N, Datum WGS 84.

STATUS: Revised DPR Design Drawings

CLIENT:
 **URBAN DEVELOPMENT
DEPARTMENT,
GOVT. OF NAGALAND**

CONSULTANT:
 **SMEC India Pvt Ltd**
1st Floor, Novus Tower,
West Wing, Plot Number - 18, Sector - 18,
Gurugram - 122015 (Haryana), India

PROJECT TITLE:
**ADB LOAN NO. 54166-001/6045/2022
NAGALAND URBAN INFRASTRUCTURE
DEVELOPMENT PROJECT**

NAME OF TOWN :
DIMAPUR

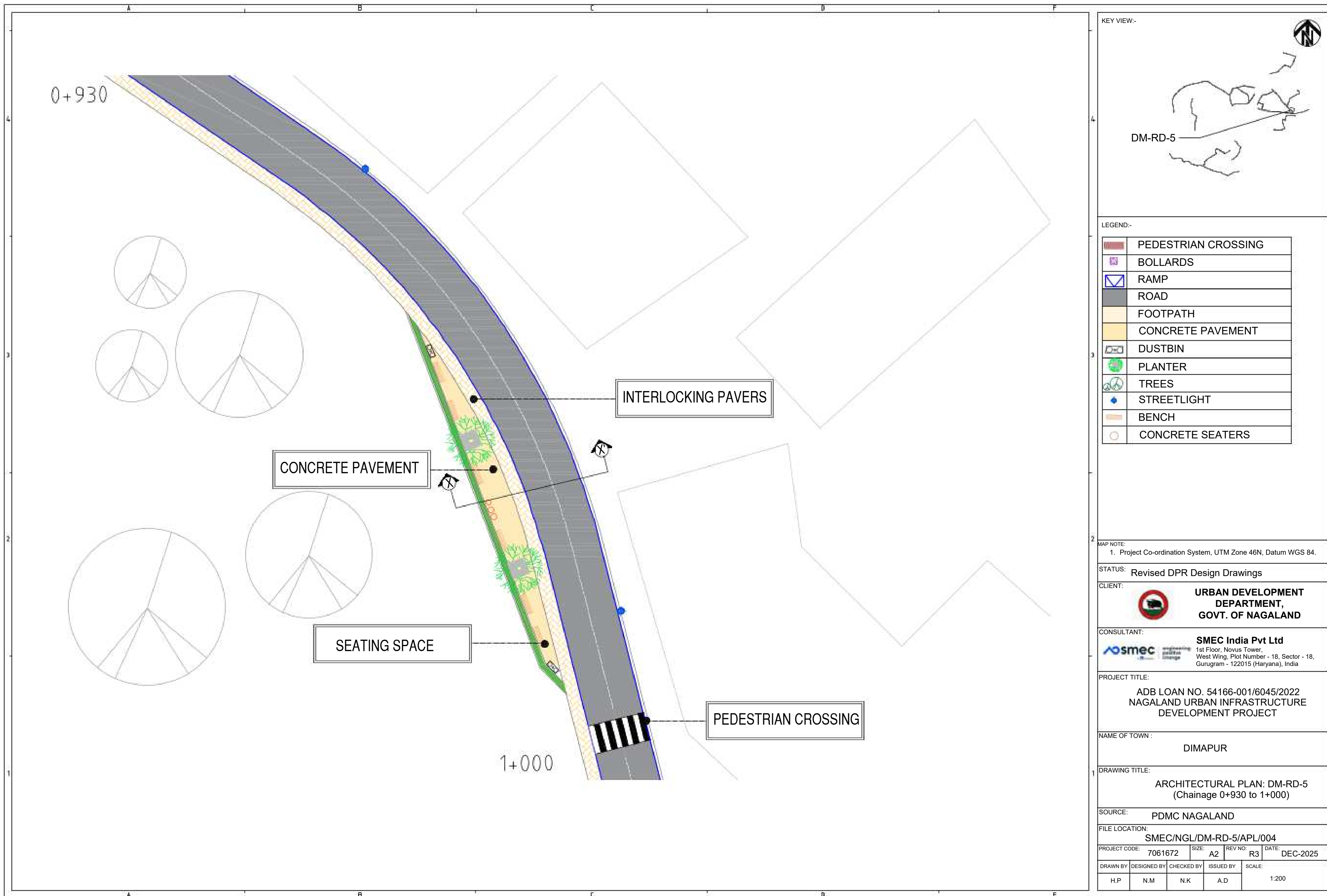
DRAWING TITLE:
**ARCHITECTURAL CROSS SECTION:
DM-RD-4 (Chainage 0+440 to 0+510)**

SOURCE: **PDMC NAGALAND**

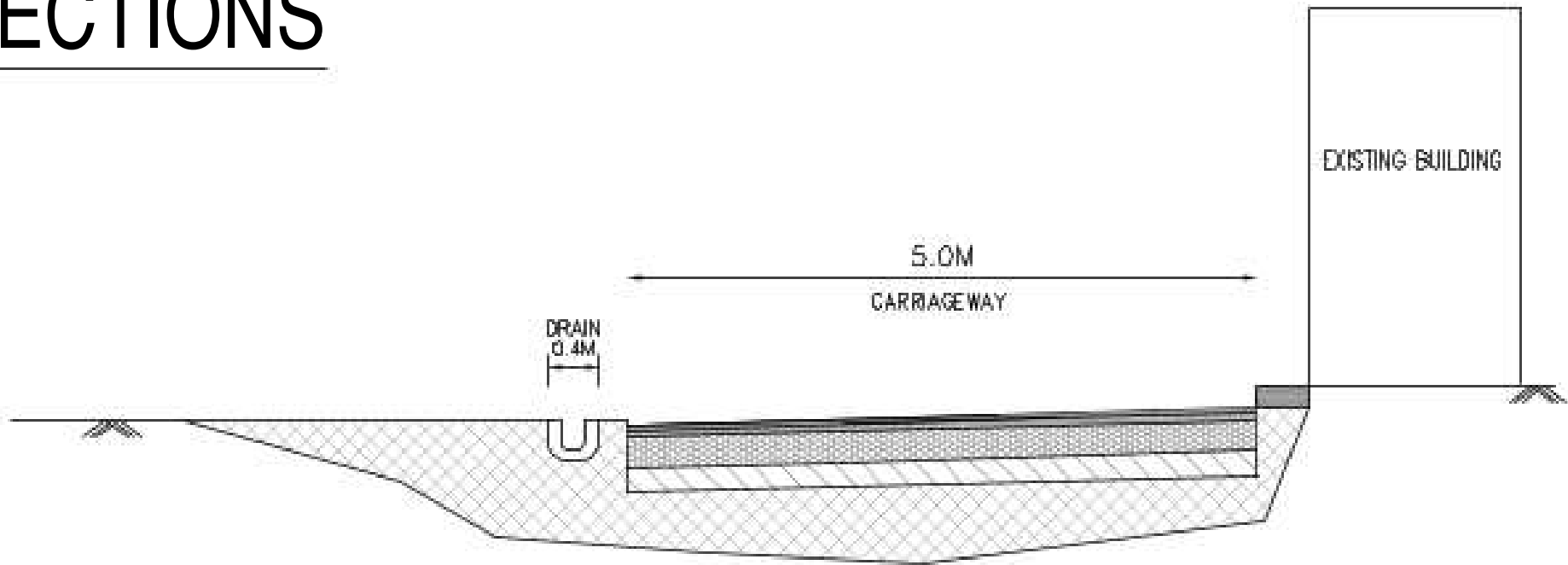
FILE LOCATION:
SMEC/NGL/DM-RD-4/ACS/003

PROJECT CODE: **7061672** SIZE: **A2** REV NO: **R3** DATE: **DEC-2025**

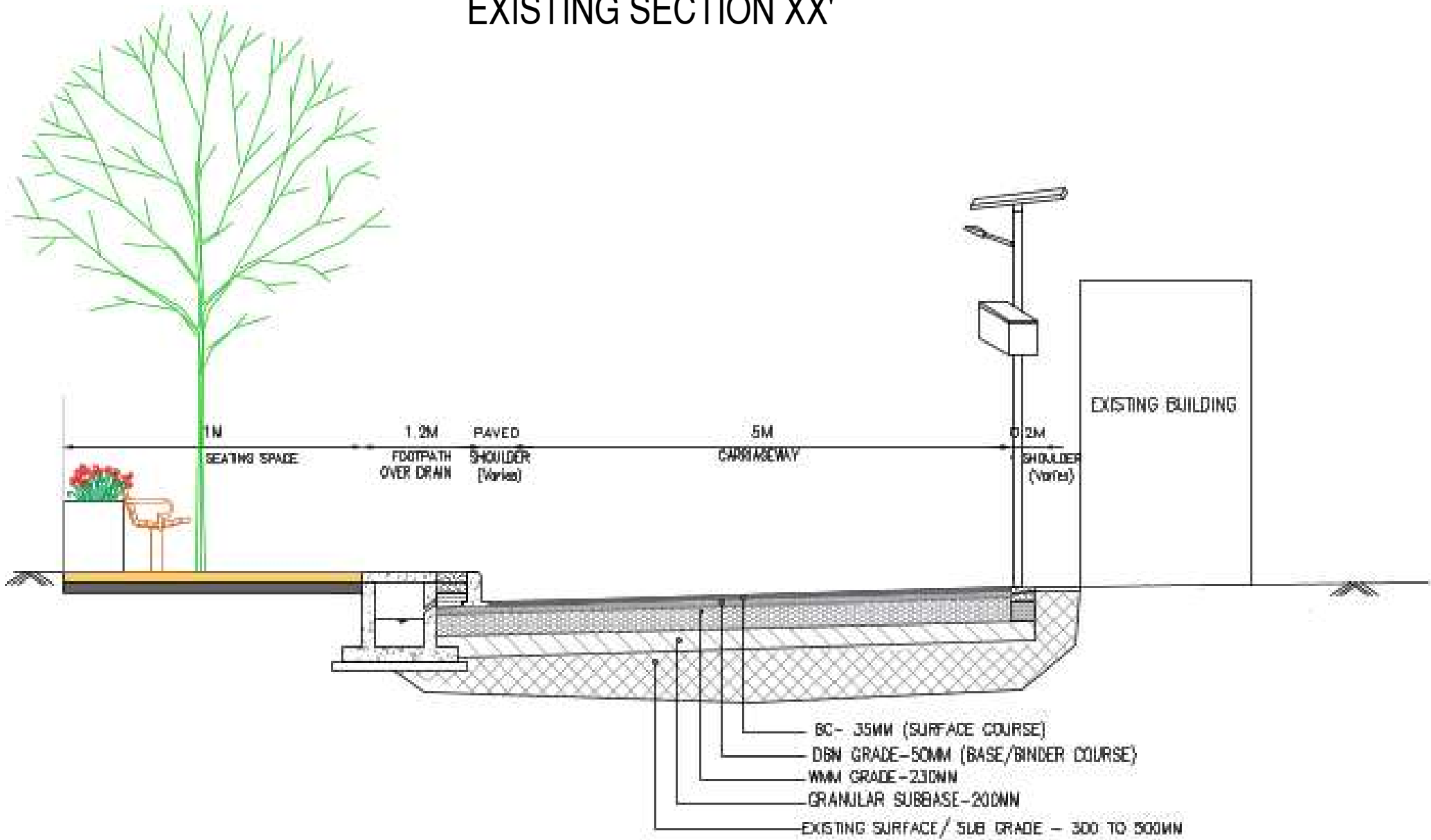
DRAWN BY	DESIGNED BY	CHECKED BY	ISSUED BY	SCALE:
H.P	N.M	N.K	A.D	1:40



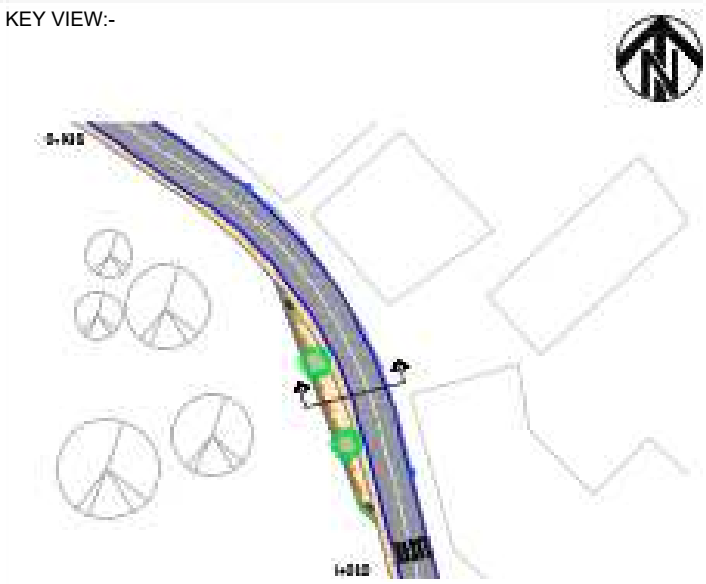
CROSS SECTIONS



EXISTING SECTION XX'



PROPOSED SECTION XX'




LEGEND:-

MAP NOTE:
1. Project Co-ordination System, UTM Zone 46N, Datum WGS 84.

STATUS: Revised DPR Design Drawings

CLIENT:
 **URBAN DEVELOPMENT
DEPARTMENT,
GOVT. OF NAGALAND**

CONSULTANT:
 **SMEC India Pvt Ltd**
1st Floor, Novus Tower,
West Wing, Plot Number - 18, Sector - 18,
Gurugram - 122015 (Haryana), India

PROJECT TITLE:
**ADB LOAN NO. 54166-001/6045/2022
NAGALAND URBAN INFRASTRUCTURE
DEVELOPMENT PROJECT**

NAME OF TOWN :
DIMAPUR

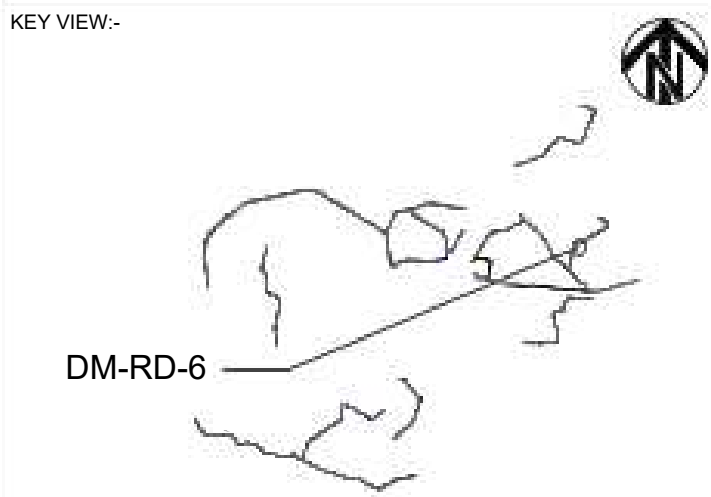
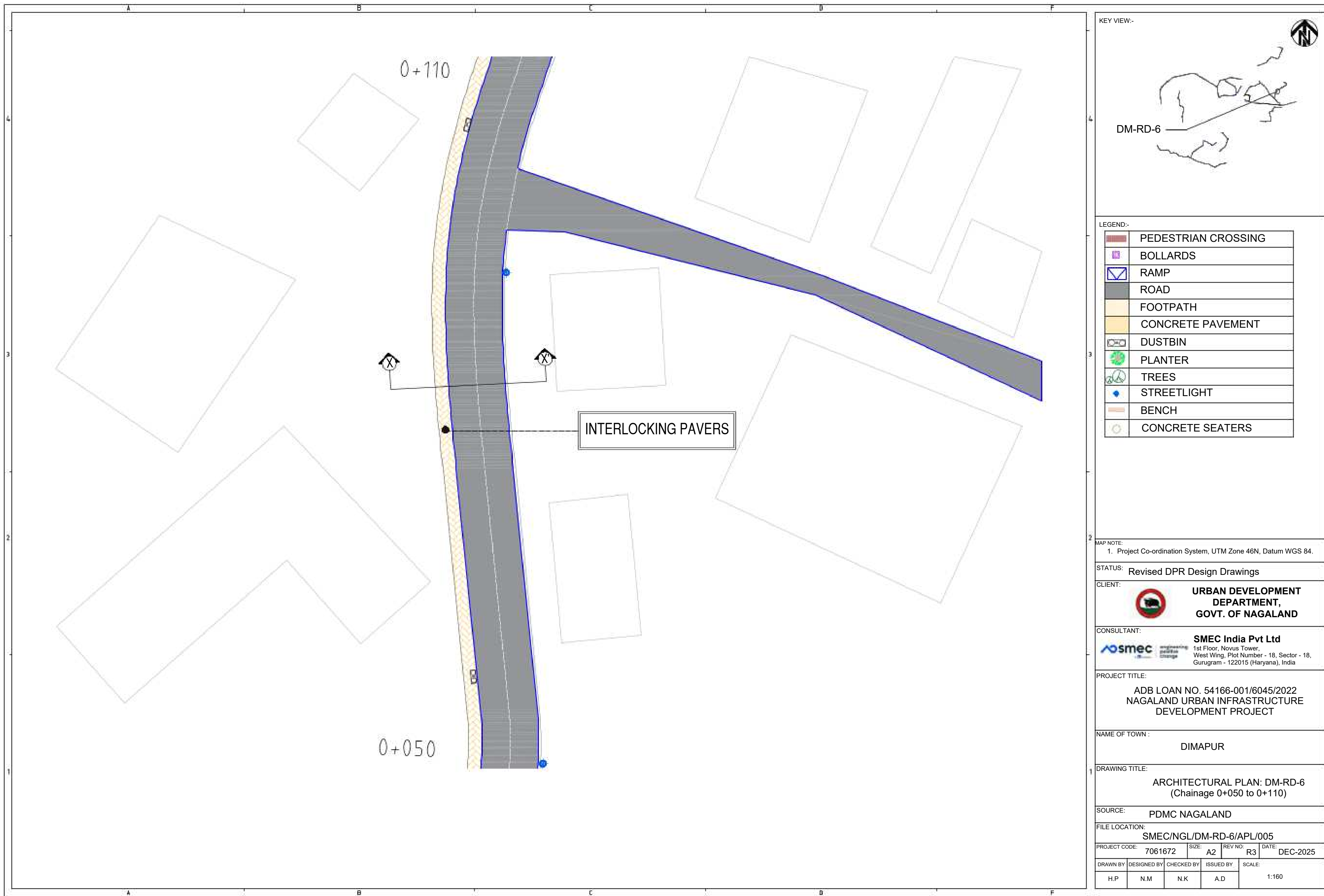
DRAWING TITLE:
**ARCHITECTURAL CROSS SECTION:
DM-RD-5 (Chainage 0+930 to 1+000)**

SOURCE: **PDMC NAGALAND**

FILE LOCATION:
SMEC/NGL/DM-RD-5/ACS/004

PROJECT CODE: **7061672** SIZE: **A2** REV NO: **R3** DATE: **DEC-2025**

DRAWN BY	DESIGNED BY	CHECKED BY	ISSUED BY	SCALE
H.P	N.M	N.K	A.D	1:40



LEGEND:-

	PEDESTRIAN CROSSING
	BOLLARDS
	RAMP
	ROAD
	FOOTPATH
	CONCRETE PAVEMENT
	DUSTBIN
	PLANTER
	TREES
	STREETLIGHT
	BENCH
	CONCRETE SEATERS

MAP NOTE:
1. Project Co-ordination System, UTM Zone 46N, Datum WGS 84.

STATUS: Revised DPR Design Drawings

CLIENT:
 **URBAN DEVELOPMENT DEPARTMENT, GOVT. OF NAGALAND**

CONSULTANT:
 **SMC India Pvt Ltd**
1st Floor, Novus Tower,
West Wing, Plot Number - 18, Sector - 18,
Gurugram - 122015 (Haryana), India

PROJECT TITLE:
ADB LOAN NO. 54166-001/6045/2022
NAGALAND URBAN INFRASTRUCTURE DEVELOPMENT PROJECT

NAME OF TOWN :
DIMAPUR

DRAWING TITLE:
ARCHITECTURAL PLAN: DM-RD-6
(Chainage 0+050 to 0+110)

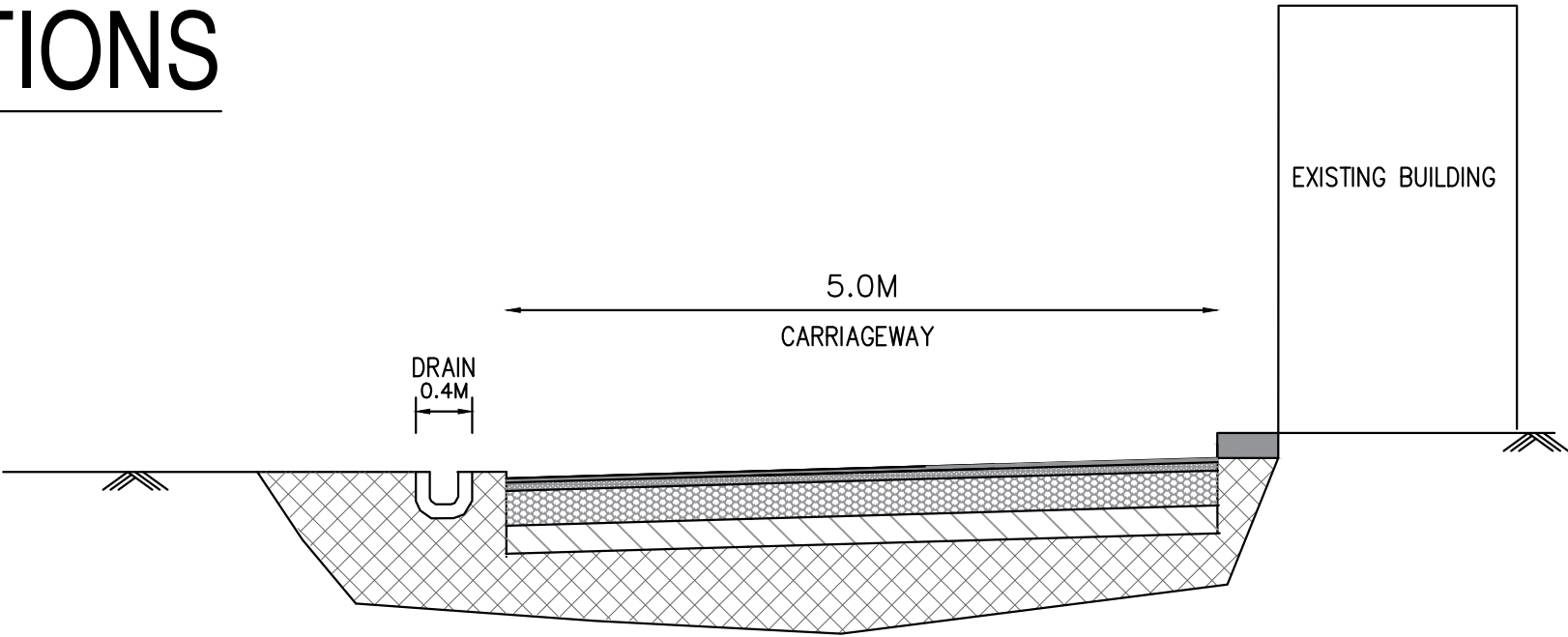
SOURCE: PDMC NAGALAND

FILE LOCATION:
SMC/NGL/DM-RD-6/APL/005

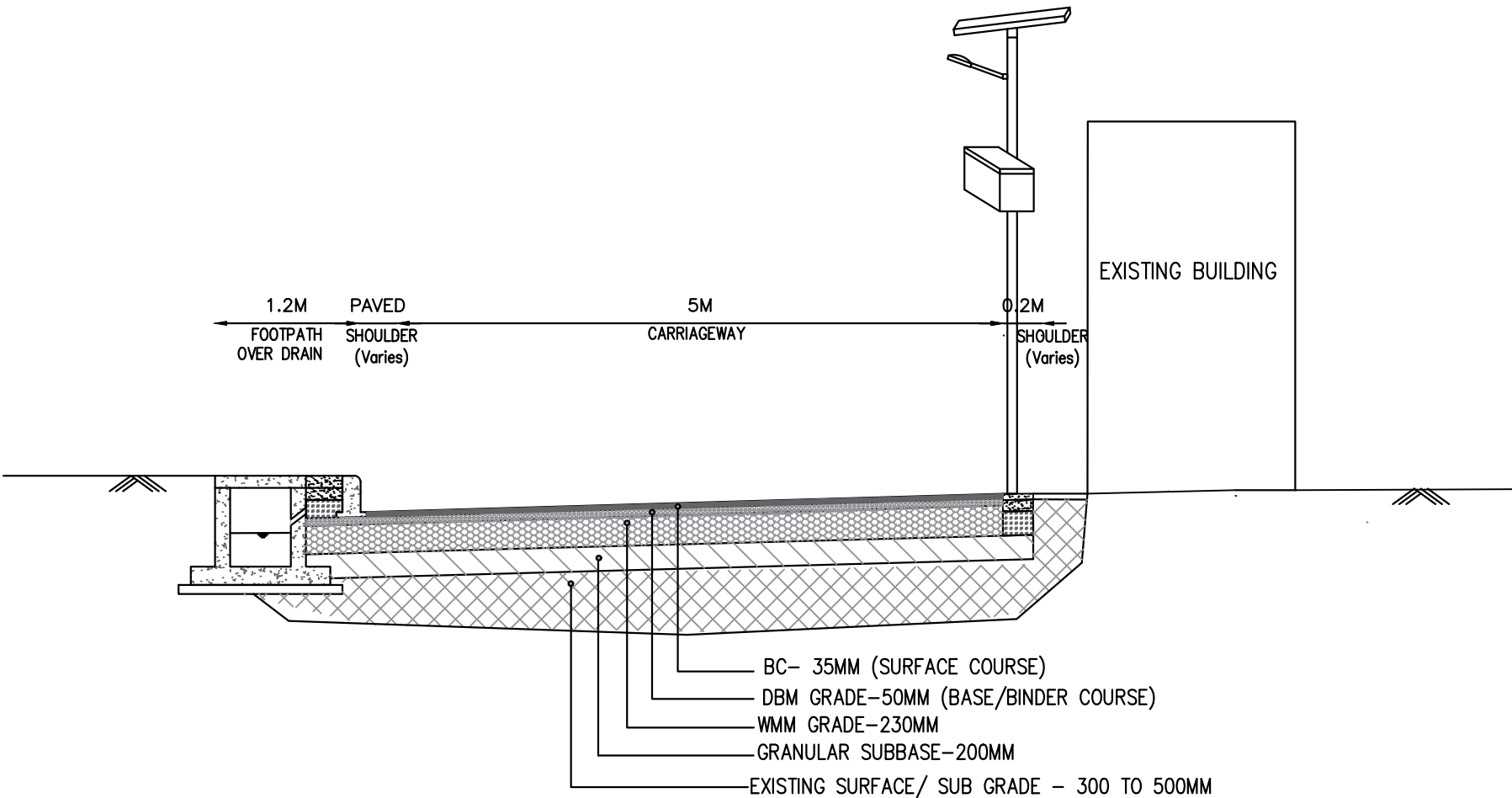
PROJECT CODE:	7061672	SIZE:	A2	REV NO:	R3	DATE:	DEC-2025
---------------	---------	-------	----	---------	----	-------	----------

DRAWN BY	DESIGNED BY	CHECKED BY	ISSUED BY	SCALE:
H.P	N.M	N.K	A.D	1:160

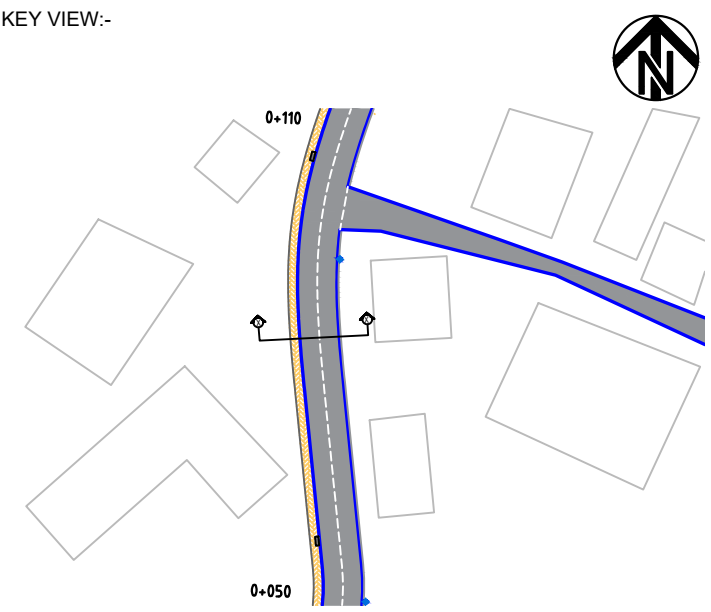
CROSS SECTIONS



EXISTING SECTION XX'



PROPOSED SECTION XX'



LEGEND:-

MAP NOTE:
1. Project Co-ordination System, UTM Zone 46N, Datum WGS 84.

STATUS: Revised DPR Design Drawings

CLIENT:
 **URBAN DEVELOPMENT DEPARTMENT, GOVT. OF NAGALAND**

CONSULTANT:
 **SMEC India Pvt Ltd**
1st Floor, Novus Tower,
West Wing, Plot Number - 18, Sector - 18,
Gurugram - 122015 (Haryana), India

PROJECT TITLE:
**ADB LOAN NO. 54166-001/6045/2022
NAGALAND URBAN INFRASTRUCTURE
DEVELOPMENT PROJECT**

NAME OF TOWN :
DIMAPUR

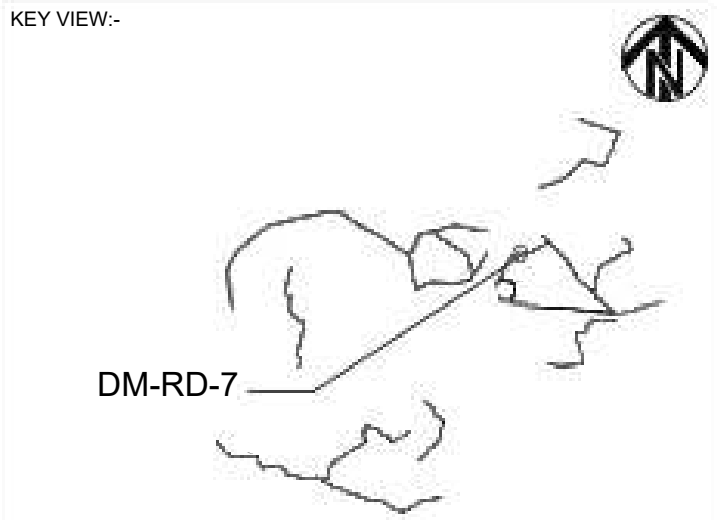
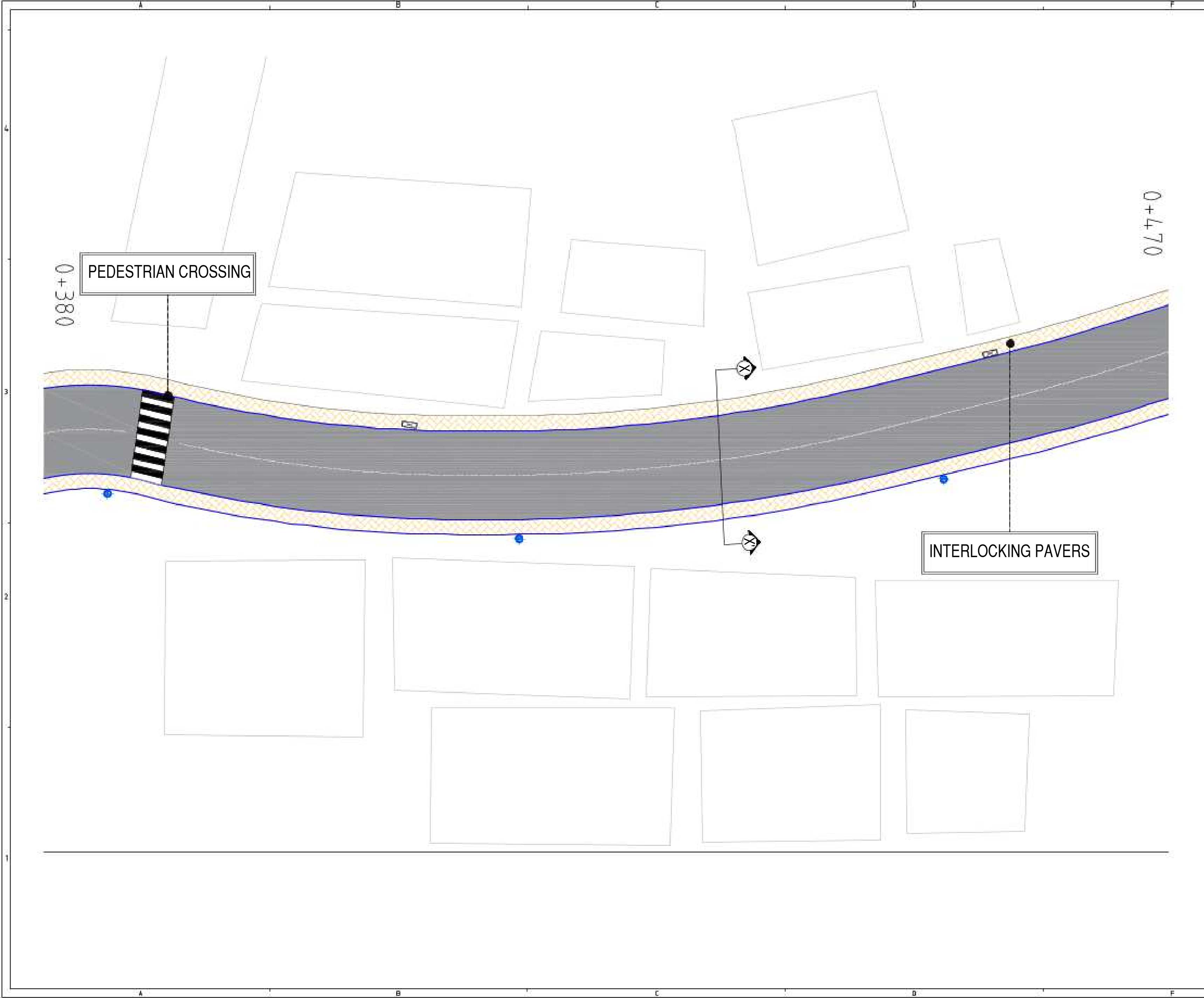
DRAWING TITLE:
**ARCHITECTURAL CROSS SECTION:
DM-RD-6 (Chainage 0+050 to 0+110)**

SOURCE: **PDMC NAGALAND**

FILE LOCATION:
SMEC/NGL/DM-RD-6/ACS/005

PROJECT CODE: **7061672** SIZE: **A2** REV NO: **R3** DATE: **DEC-2025**

DRAWN BY	DESIGNED BY	CHECKED BY	ISSUED BY	SCALE:
H.P	N.M	N.K	A.D	1:40



LEGEND:-

	PEDESTRIAN CROSSING
	BOLLARDS
	RAMP
	ROAD
	FOOTPATH
	CONCRETE PAVEMENT
	DUSTBIN
	PLANTER
	TREES
	STREETLIGHT
	BENCH
	CONCRETE SEATERS

MAP NOTE:
1. Project Co-ordination System, UTM Zone 46N, Datum WGS 84.

STATUS: Revised DPR Design Drawings

CLIENT:



**URBAN DEVELOPMENT
DEPARTMENT,
GOVT. OF NAGALAND**

CONSULTANT:



SMEC India Pvt Ltd
1st Floor, Novus Tower,
West Wing, Plot Number - 18, Sector - 18,
Gurugram - 122015 (Haryana), India

PROJECT TITLE:
ADB LOAN NO. 54166-001/6045/2022
NAGALAND URBAN INFRASTRUCTURE
DEVELOPMENT PROJECT

NAME OF TOWN :
DIMAPUR

DRAWING TITLE:
ARCHITECTURAL PLAN: DM-RD-7
(Chainage 0+380 to 0+470)

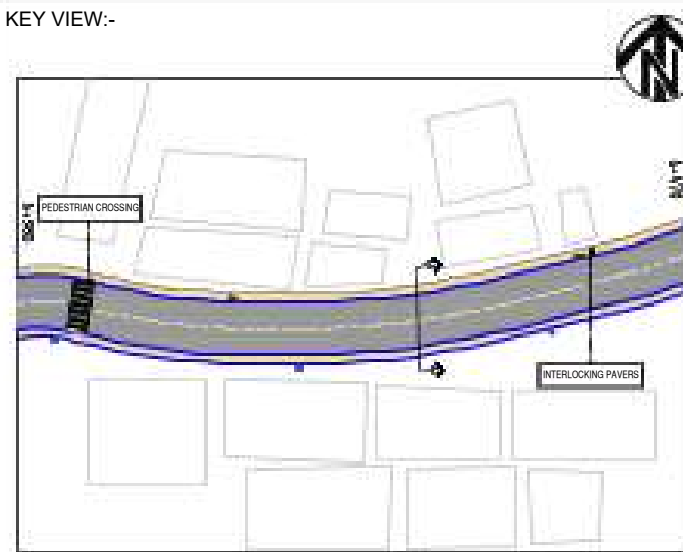
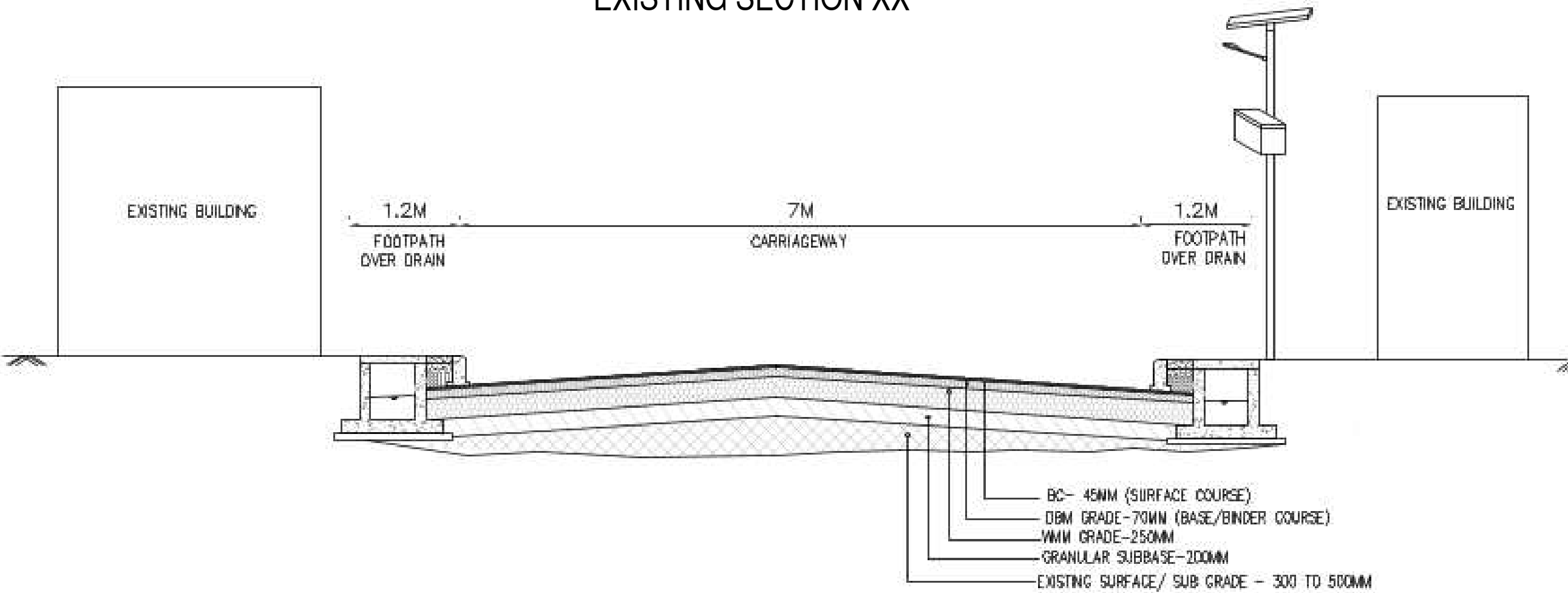
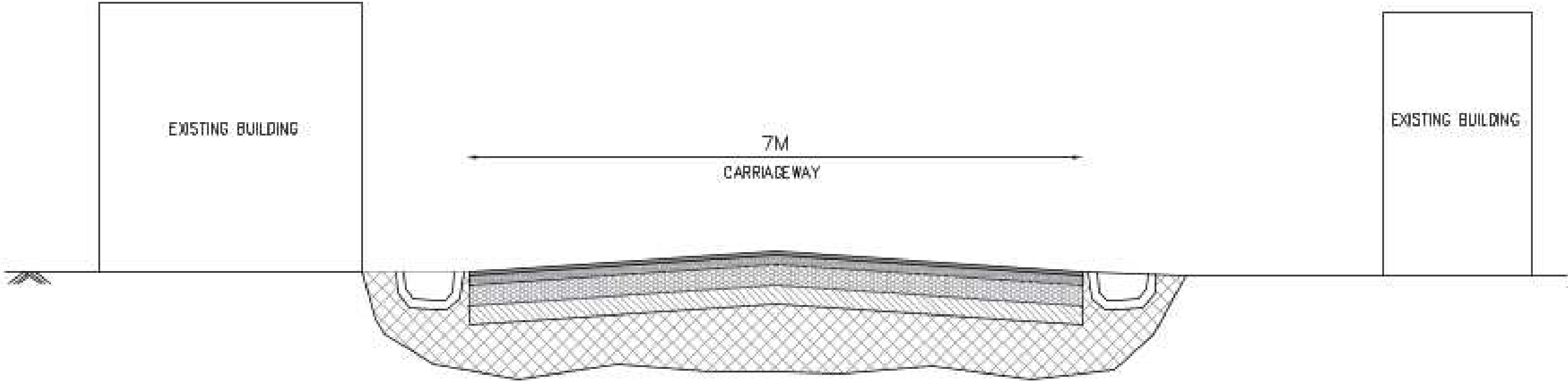
SOURCE: PDMC NAGALAND

FILE LOCATION:
SMEC/NGL/DM-RD-7/APL/006

PROJECT CODE:	7061672	SIZE:	A2	REV NO:	R3	DATE:	DEC-2025
---------------	---------	-------	----	---------	----	-------	----------

DRAWN BY	DESIGNED BY	CHECKED BY	ISSUED BY	SCALE:
H.P	N.M	N.K	A.D	1:160

CROSS SECTIONS




LEGEND:-

MAP NOTE:
1. Project Co-ordination System, UTM Zone 46N, Datum WGS 84.

STATUS: Revised DPR Design Drawings

CLIENT:
 **URBAN DEVELOPMENT
DEPARTMENT,
GOVT. OF NAGALAND**

CONSULTANT:
 **SMEC India Pvt Ltd**
1st Floor, Novus Tower,
West Wing, Plot Number - 18, Sector - 18,
Gurugram - 122015 (Haryana), India

PROJECT TITLE:
**ADB LOAN NO. 54166-001/6045/2022
NAGALAND URBAN INFRASTRUCTURE
DEVELOPMENT PROJECT**

NAME OF TOWN :
DIMAPUR

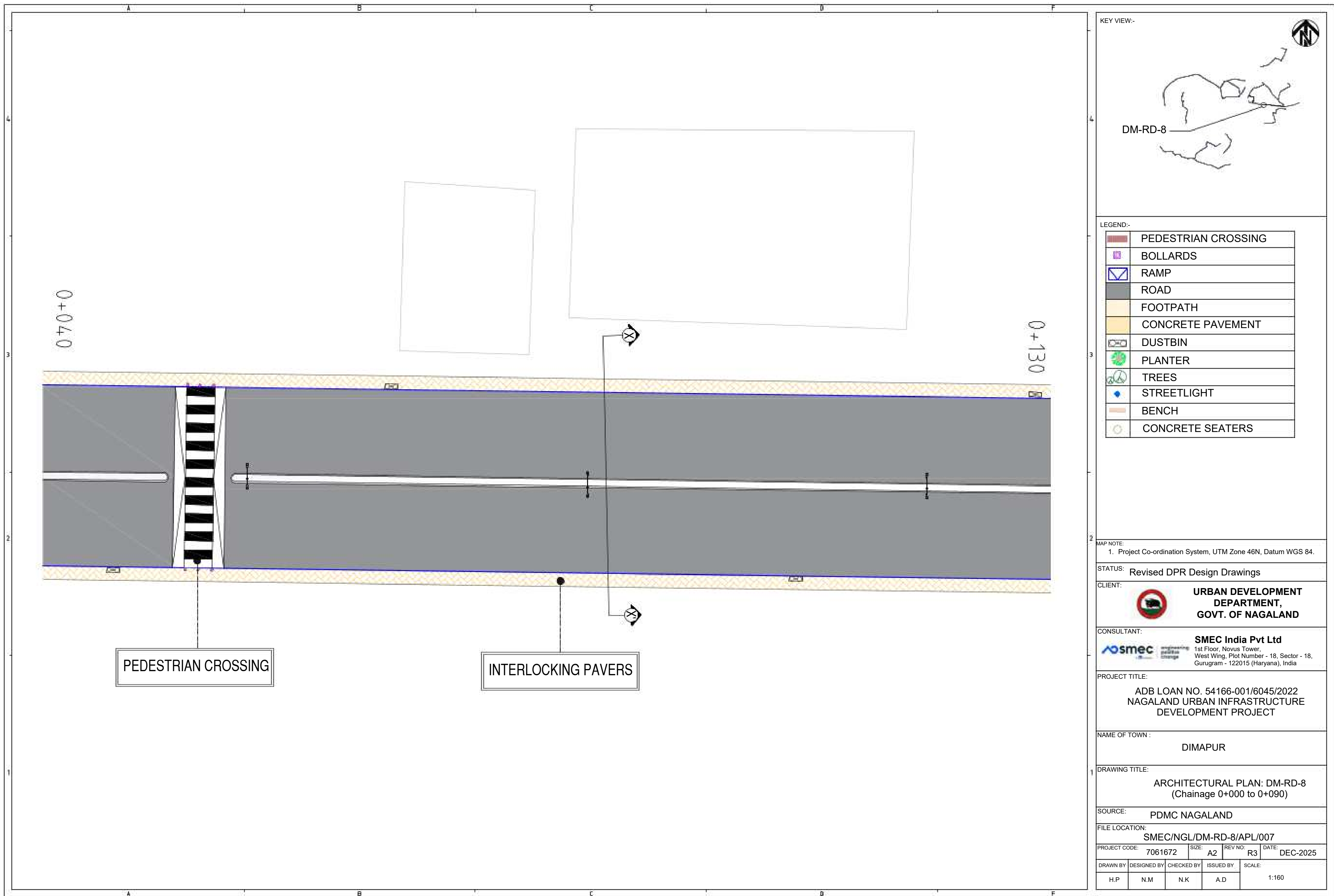
DRAWING TITLE:
**ARCHITECTURAL CROSS SECTION:
DM-RD-7 (Chainage 0+380 to 0+470)**

SOURCE: **PDMC NAGALAND**

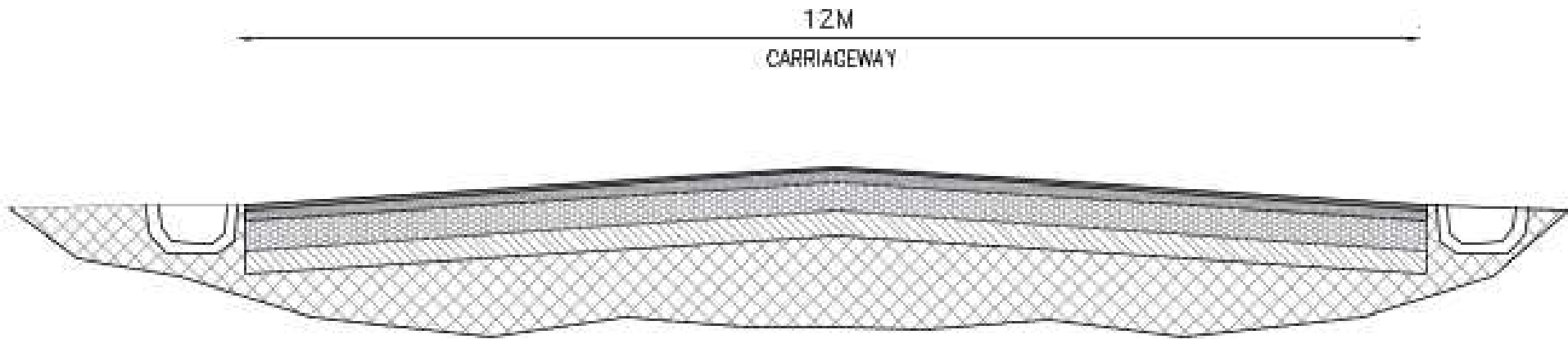
FILE LOCATION:
SMEC/NGL/DM-RD-7/ACS/006

PROJECT CODE: **7061672** SIZE: **A2** REV NO: **R3** DATE: **DEC-2025**

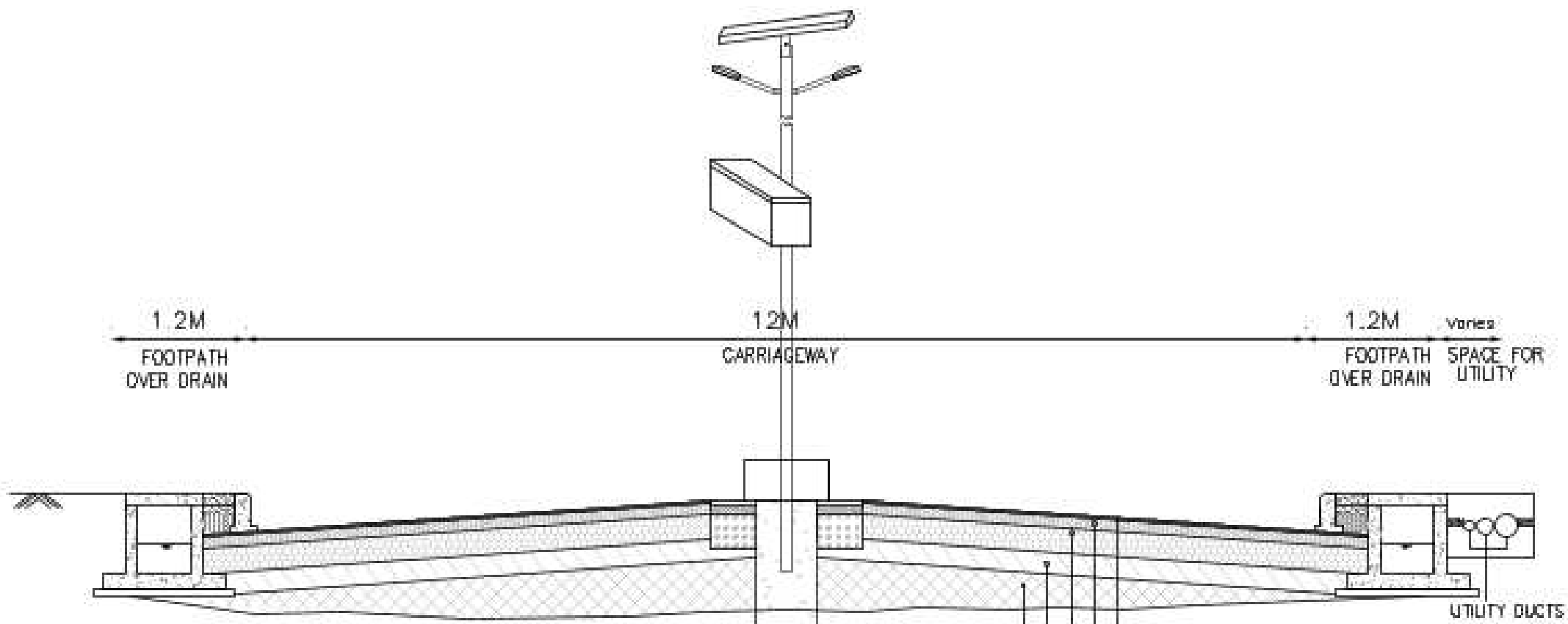
DRAWN BY: **H.P** DESIGNED BY: **N.M** CHECKED BY: **N.K** ISSUED BY: **A.D** SCALE: **1:40**



CROSS SECTIONS

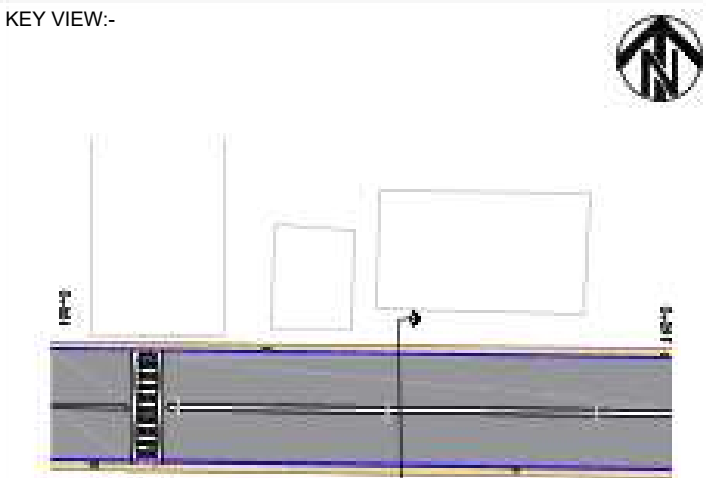


EXISTING SECTION XX'



PROPOSED SECTION XX'

- BC- 40MM (SURFACE COURSE)
- DBM GRADE-80MM (BASE/BINDER COURSE)
- WMN GRADE-250MM
- GRANULAR SUBBASE-200MM
- EXISTING SURFACE/ SUB GRADE - 300 TO 500MM




LEGEND:-

MAP NOTE:
1. Project Co-ordination System, UTM Zone 46N, Datum WGS 84.

STATUS: Revised DPR Design Drawings

CLIENT:  **URBAN DEVELOPMENT DEPARTMENT, GOVT. OF NAGALAND**

CONSULTANT:  **SMEC India Pvt Ltd**
1st Floor, Novus Tower,
West Wing, Plot Number - 18, Sector - 18,
Gurugram - 122015 (Haryana), India

PROJECT TITLE:
**ADB LOAN NO. 54166-001/6045/2022
NAGALAND URBAN INFRASTRUCTURE
DEVELOPMENT PROJECT**

NAME OF TOWN : **DIMAPUR**

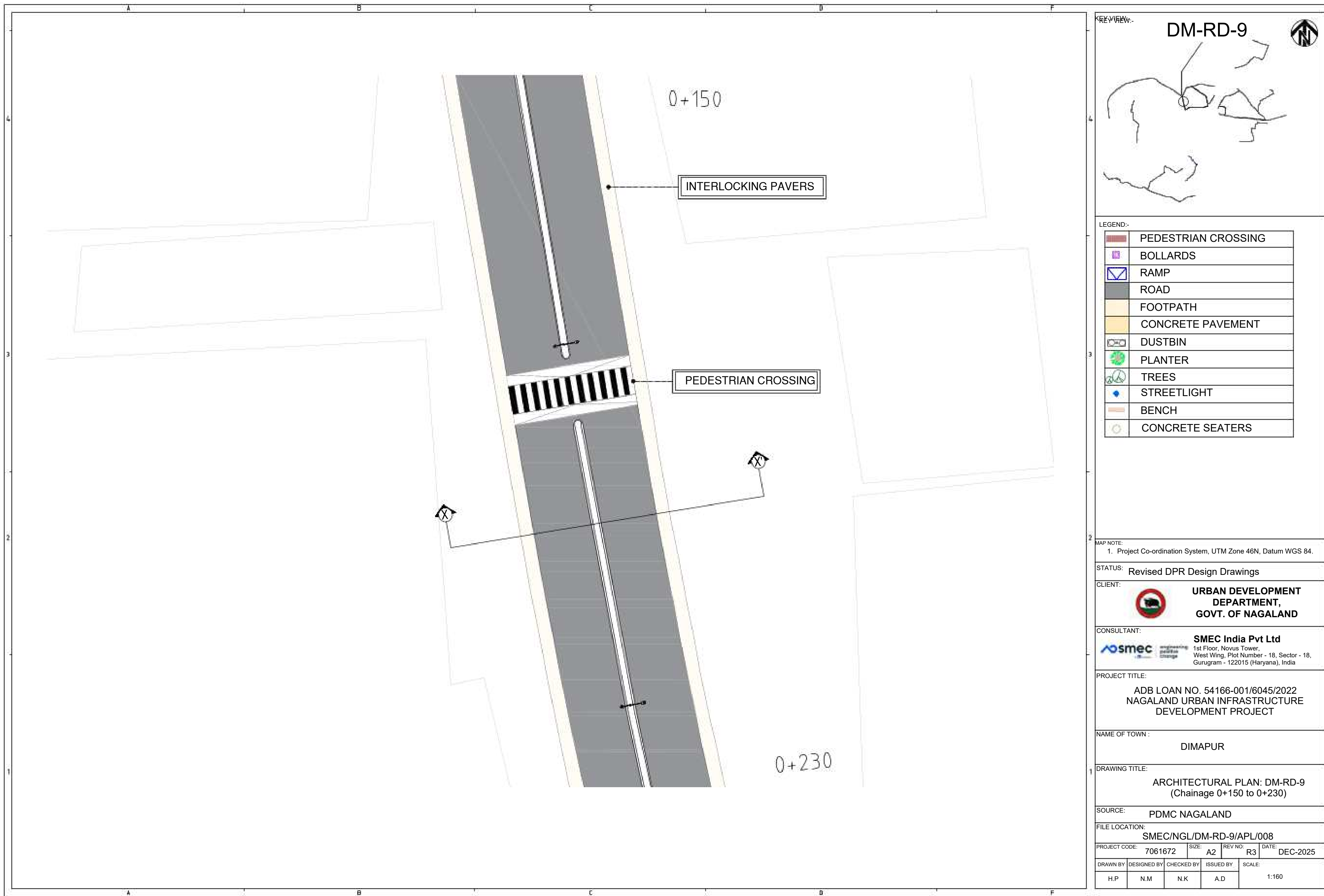
DRAWING TITLE:
**ARCHITECTURAL CROSS SECTION:
DM-RD-8 (Chainage 0+000 to 0+090)**

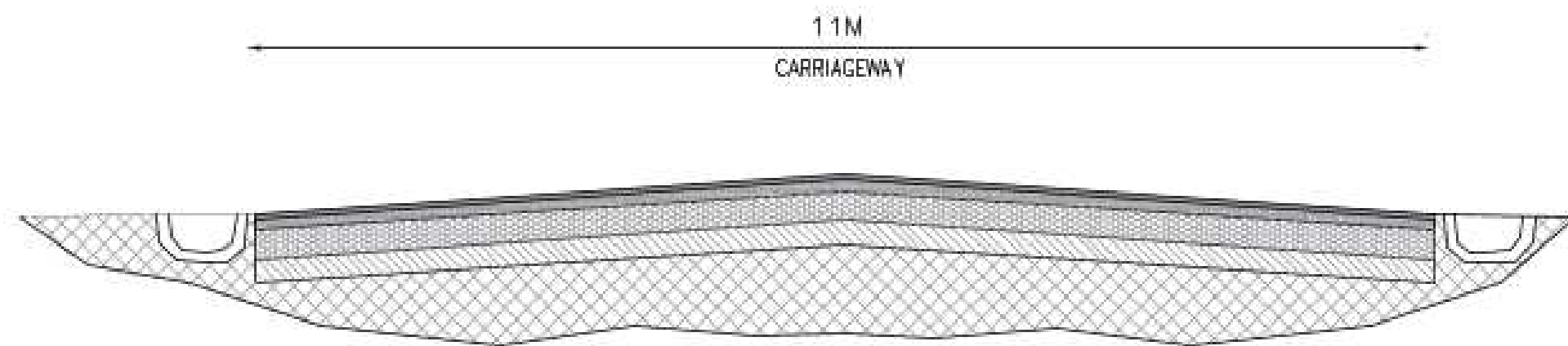
SOURCE: **PDMC NAGALAND**

FILE LOCATION: **SMEC/NGL/DM-RD-8/ACS/007**

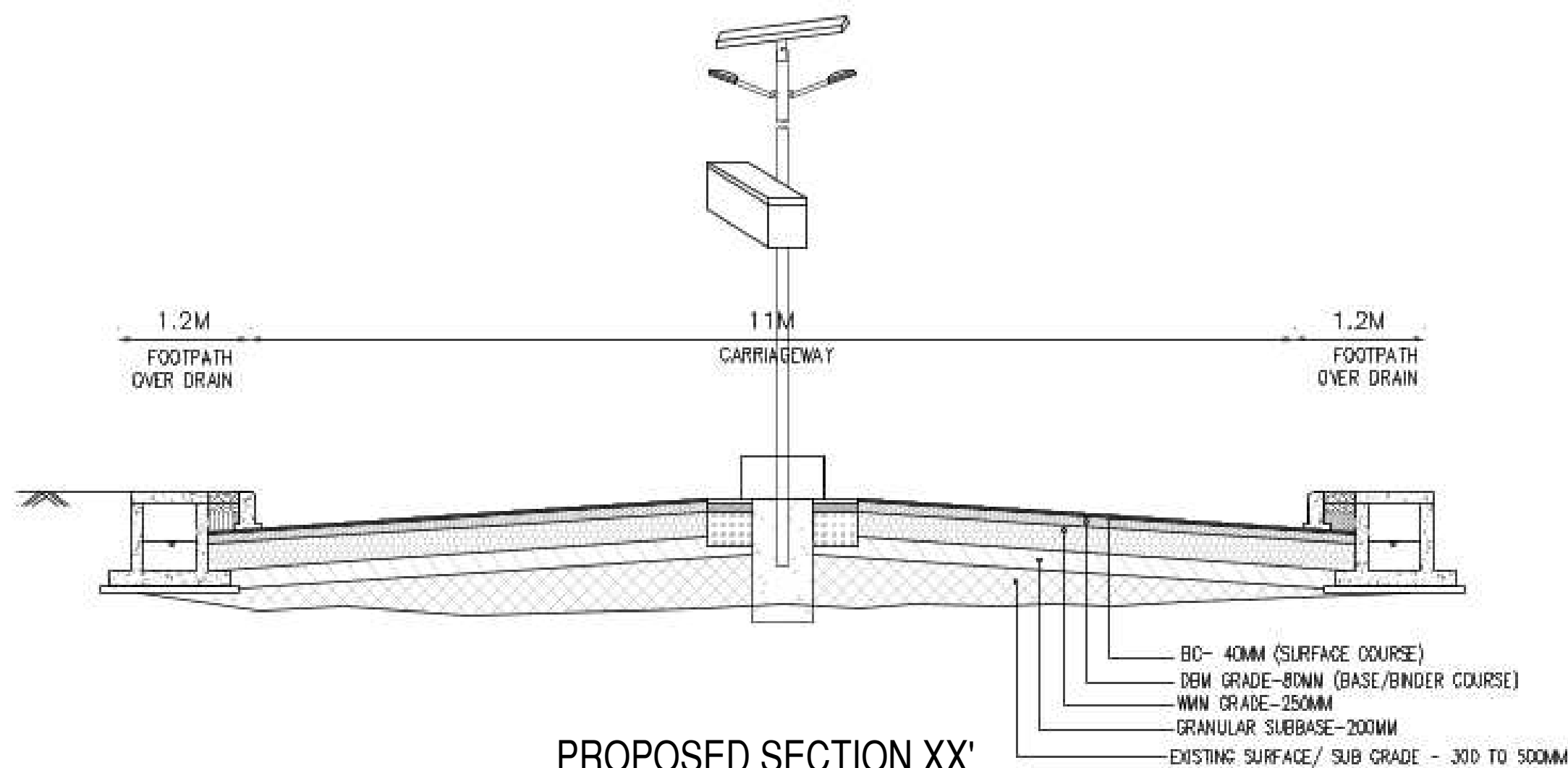
PROJECT CODE: **7061672** SIZE: **A2** REV NO: **R3** DATE: **DEC-2025**

DRAWN BY	DESIGNED BY	CHECKED BY	ISSUED BY	SCALE
H.P	N.M	N.K	A.D	1:40

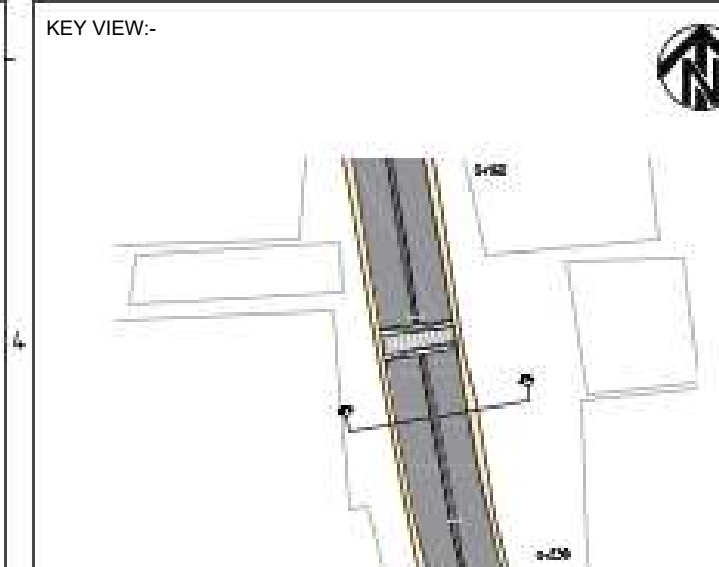




EXISTING SECTION XX'




PROPOSED SECTION XX'



LEGEND:-

MAP NOTE:
1. Project Co-ordination System, UTM Zone 46N, Datum WGS 84.

STATUS: Revised DPR Design Drawings

CLIENT:
 **URBAN DEVELOPMENT
DEPARTMENT,
GOVT. OF NAGALAND**

CONSULTANT:
 **SMEC India Pvt Ltd**
1st Floor, Novus Tower,
West Wing, Plot Number - 18, Sector - 18,
Gurugram - 122015 (Haryana), India

PROJECT TITLE:
**ADB LOAN NO. 54166-001/6045/2022
NAGALAND URBAN INFRASTRUCTURE
DEVELOPMENT PROJECT**

NAME OF TOWN :
DIMAPUR

DRAWING TITLE:
**ARCHITECTURAL CROSS SECTION:
DM-RD-9 (Chainage 0+150 to 0+230)**

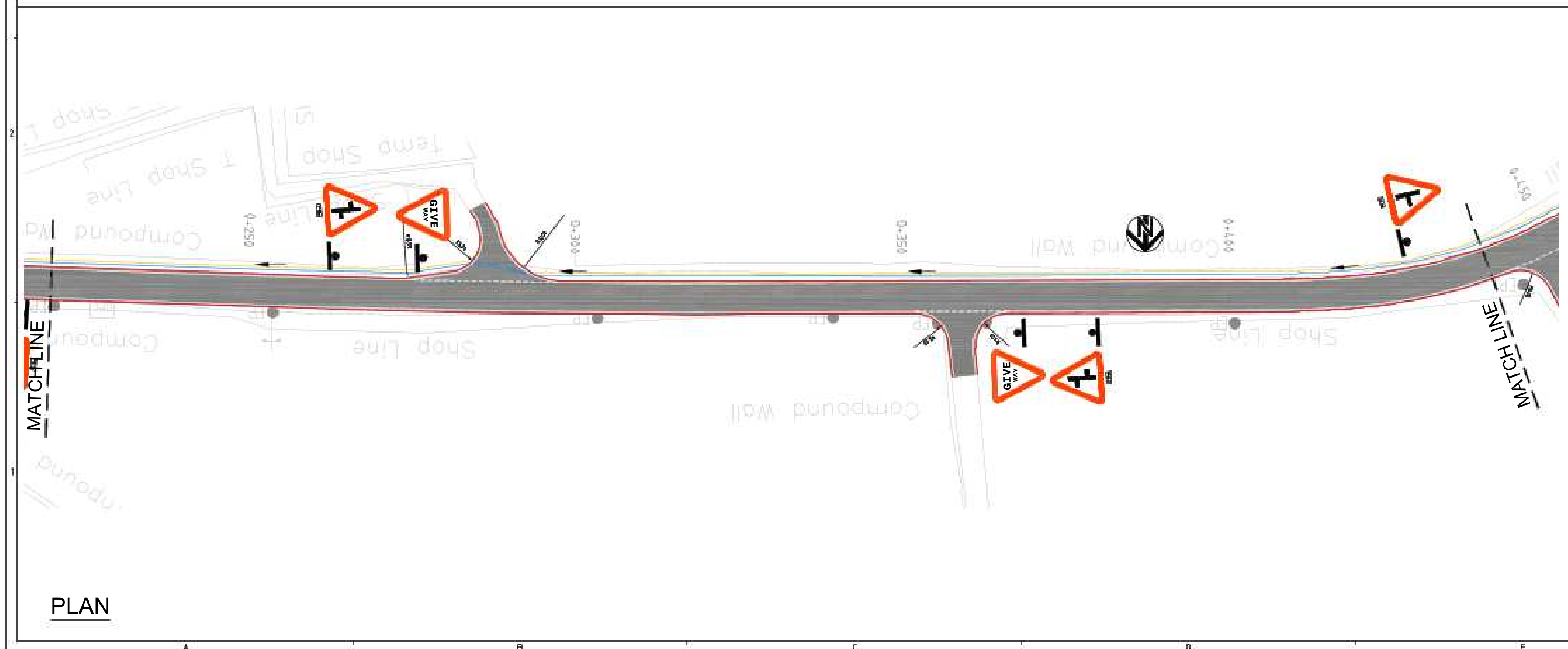
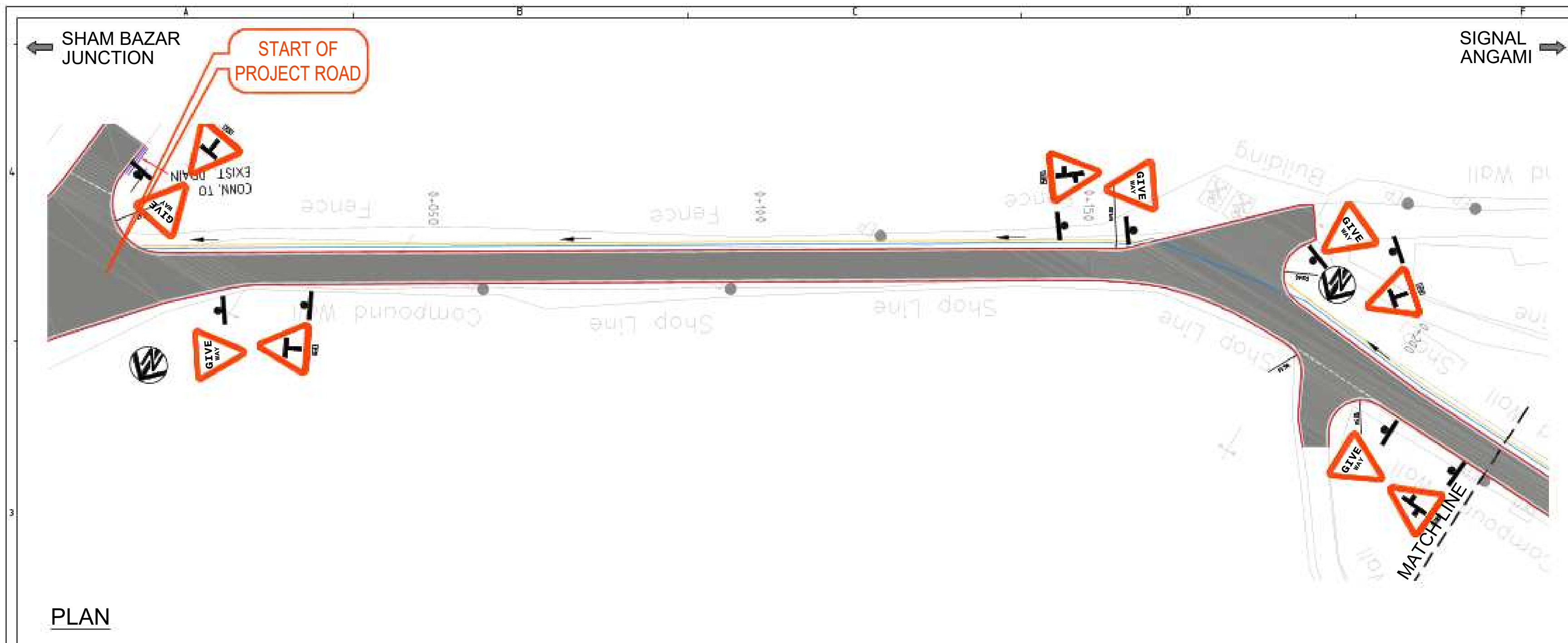
SOURCE: **PDMC NAGALAND**


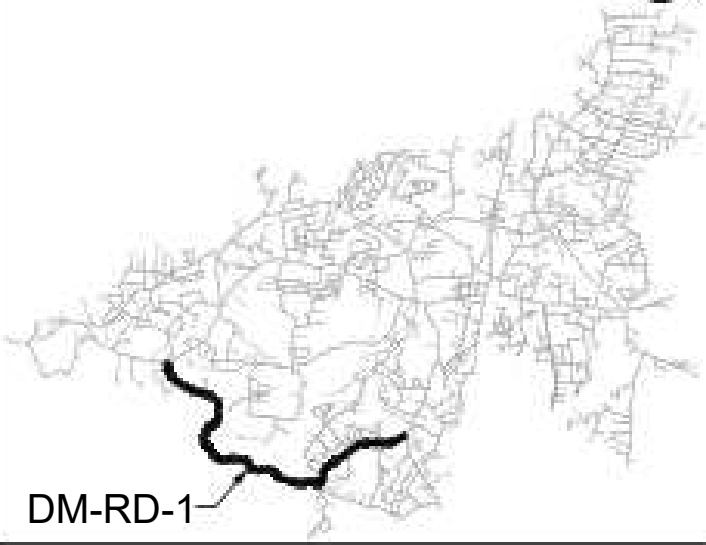




FILE LOCATION:
SMEC/NGL/DM-RD-9/ACS/008

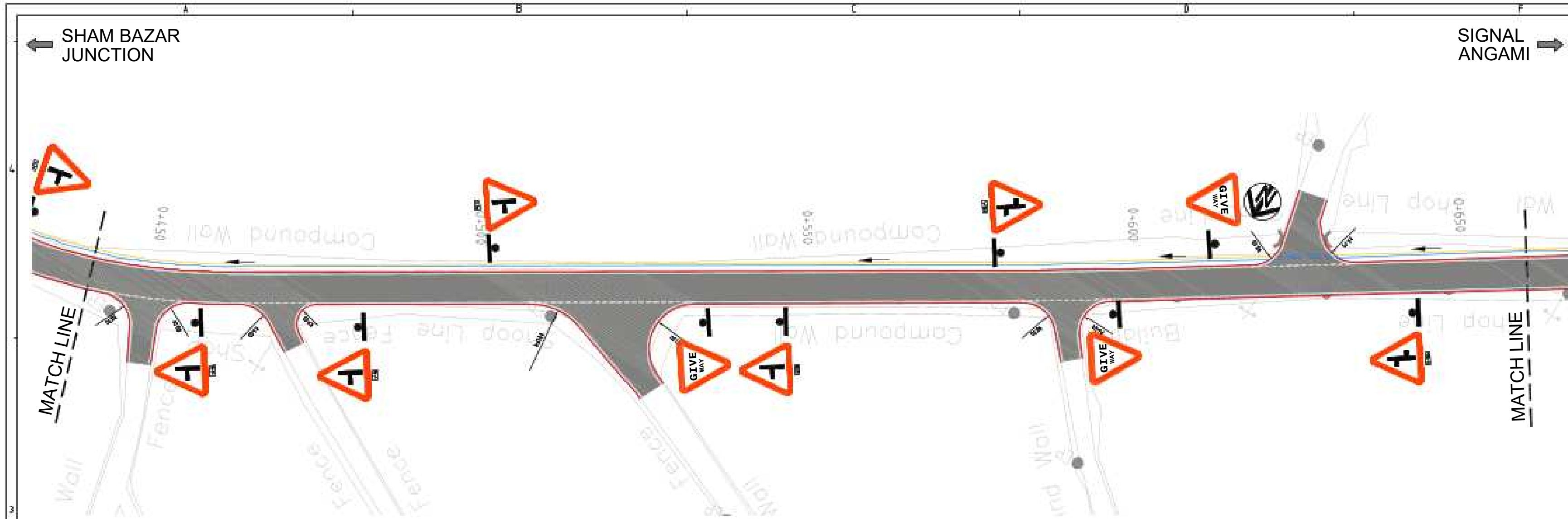
PROJECT CODE: **7061672** SIZE: **A2** REV NO: **R3** DATE: **DEC-2025**

DRAWN BY	DESIGNED BY	CHECKED BY	ISSUED BY	SCALE
H.P	N.M	N.K	A.D	1:40

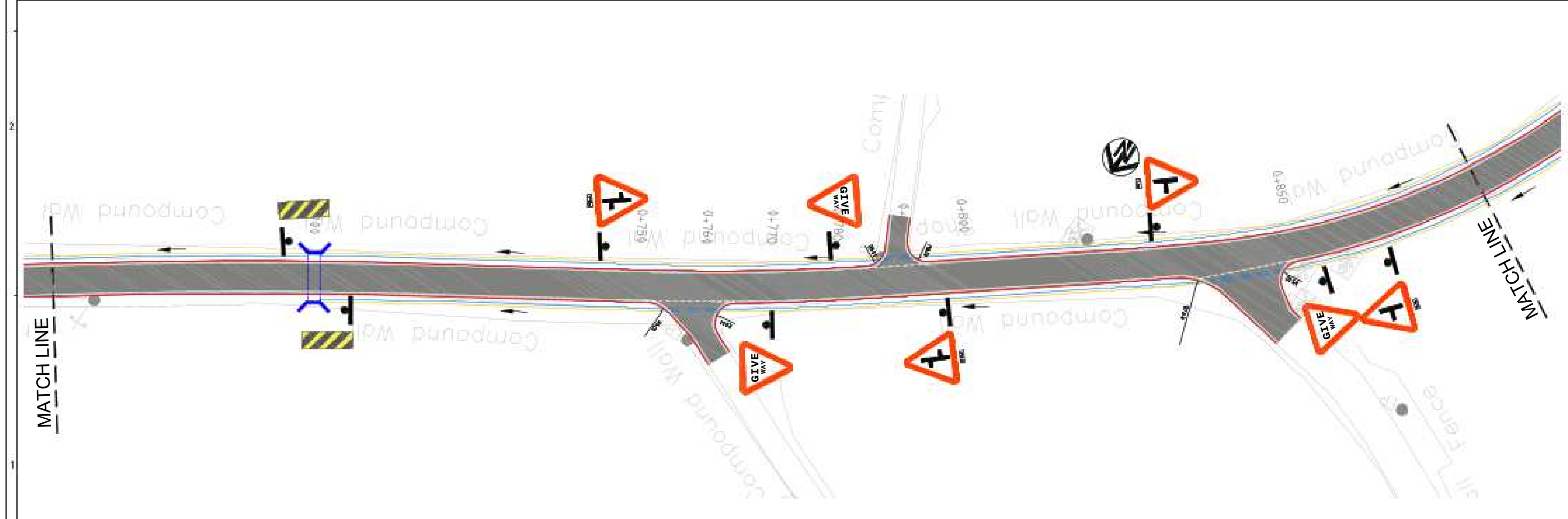
SIGNAGE PLANS



KEY VIEW:-			
			
DM-RD-1			
LEGEND:-			
		PROPOSED CENTRAL LINE	
		PROPOSED CARRIAGEWAY	
Ch+0+000		PROPOSED CHAINAGE	
MAP NOTE: 1. Project Co-ordination System, UTM Zone 46N, Datum WGS 84.			
STATUS: Revised DPR Design Drawings			
CLIENT:		 URBAN DEVELOPMENT DEPARTMENT, GOVT. OF NAGALAND	
CONSULTANT:		 SMEC India Pvt Ltd 1st Floor, Novus Tower, West Wing, Plot Number - 18, Sector - 18, Gurugram - 122015 (Haryana), India	
PROJECT TITLE: ADB LOAN NO. 54166-001/6045/2022 NAGALAND URBAN INFRASTRUCTURE DEVELOPMENT PROJECT			
NAME OF TOWN : DIMAPUR			
DRAWING TITLE: SIGNAGE PLAN _DM-RD-1 (Chainage 0+000 to 0+440) (Sheet 1 of 8)			
SOURCE: PDMC NAGALAND			
FILE LOCATION: SMEC/NGL/DM-RD-1/SP/001			
PROJECT CODE: 7061672		SIZE: A2	REV NO: R3
		DATE: DEC-2025	
DRAWN BY: H.P	DESIGNED BY: N.M	CHECKED BY: N.K	ISSUED BY: A.D
			SCALE: 1:500



PLAN



PLAN

KEY VIEW:-

DM-RD-1

LEGEND:-


- PROPOSED CENTRAL LINE
- PROPOSED CARRIAGEWAY
- Ch+10.000 PROPOSED CHAINAGE

MAP NOTE:


1. Project Co-ordination System, UTM Zone 46N, Datum WGS 84.

STATUS: Revised DPR Design Drawings

CLIENT:

 **URBAN DEVELOPMENT DEPARTMENT, GOVT. OF NAGALAND**

CONSULTANT:

 **SMEC India Pvt Ltd**
1st Floor, Novus Tower,
West Wing, Plot Number - 18, Sector - 18,
Gurugram - 122015 (Haryana), India

PROJECT TITLE:

ADB LOAN NO. 54166-001/6045/2022
NAGALAND URBAN INFRASTRUCTURE
DEVELOPMENT PROJECT

NAME OF TOWN :

DIMAPUR

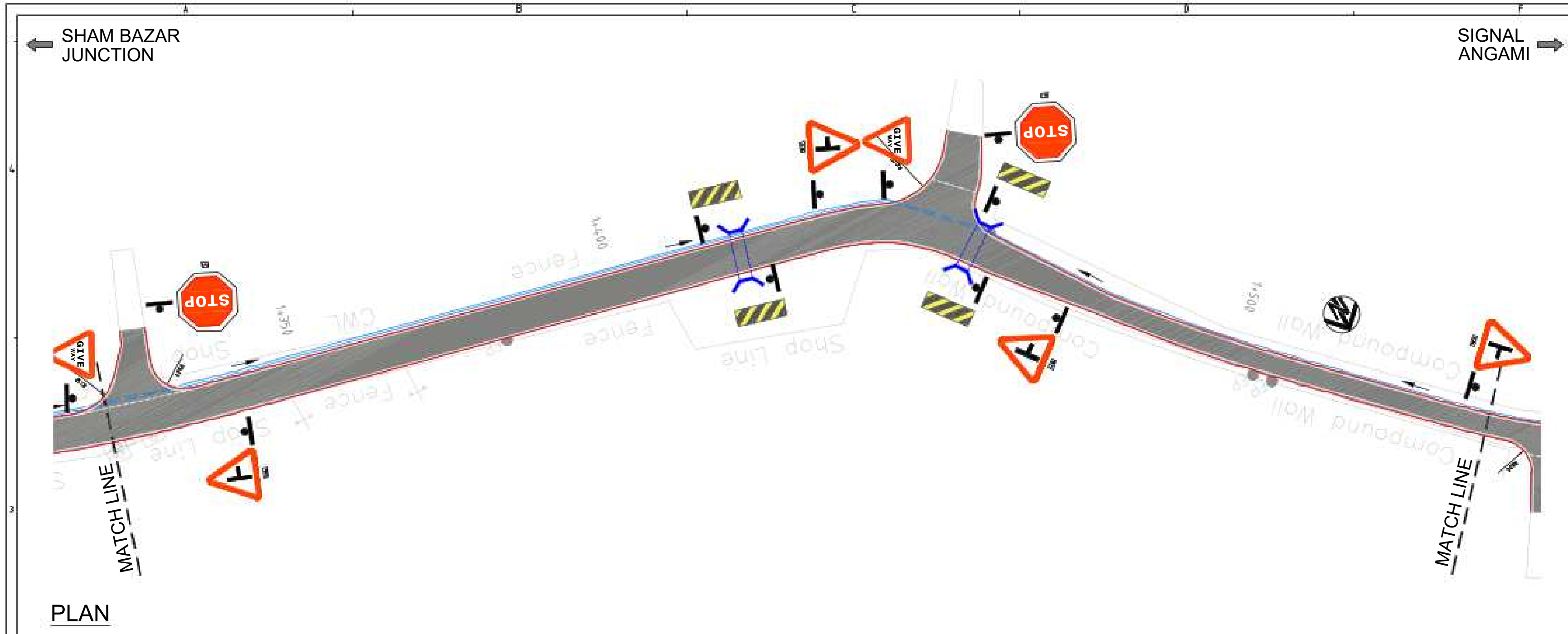
DRAWING TITLE:

SIGNAGE PLAN_DM-RD-1
(Chainage 0+440 to 0+880)
(Sheet 2 of 8)


SOURCE: PDMC NAGALAND

FILE LOCATION: SMEC/NGL/DM-RD-1/SP/002

PROJECT CODE:	7061672	SIZE:	A2	REV NO:	R3	DATE:	DEC-2025
DRAWN BY	DESIGNED BY	CHECKED BY	ISSUED BY	SCALE:			
H.P	N.M	N.K	A.D	1:500			



PLAN



PLAN

KEY VIEW:-

LEGEND:-

- PROPOSED CENTRAL LINE
- PROPOSED CARRIAGEWAY
- Ch+10.000 PROPOSED CHAINAGE

MAP NOTE:

1. Project Co-ordination System, UTM Zone 46N, Datum WGS 84.

STATUS: Revised DPR Design Drawings

CLIENT:

**URBAN DEVELOPMENT
DEPARTMENT,
GOVT. OF NAGALAND**

CONSULTANT:

SMEC India Pvt Ltd
1st Floor, Novus Tower,
West Wing, Plot Number - 18, Sector - 18,
Gurugram - 122015 (Haryana), India

PROJECT TITLE:

ADB LOAN NO. 54166-001/6045/2022
NAGALAND URBAN INFRASTRUCTURE
DEVELOPMENT PROJECT

NAME OF TOWN :

DIMAPUR

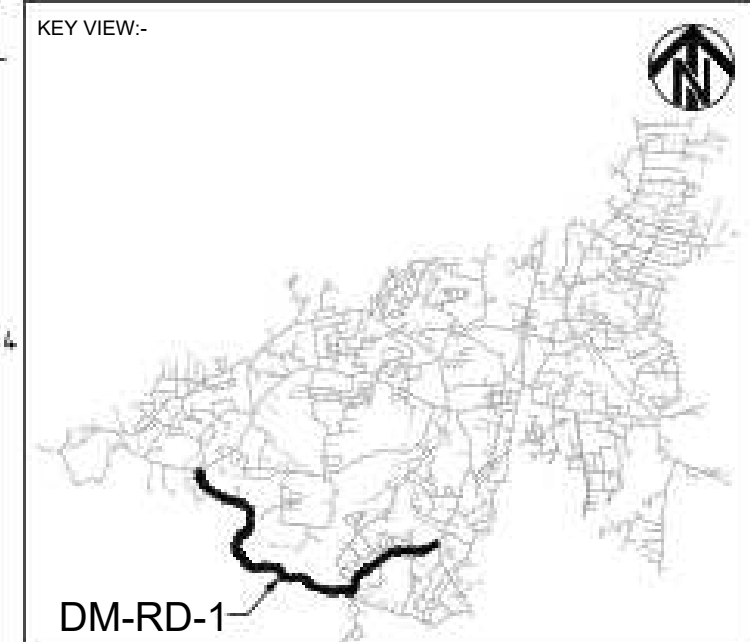
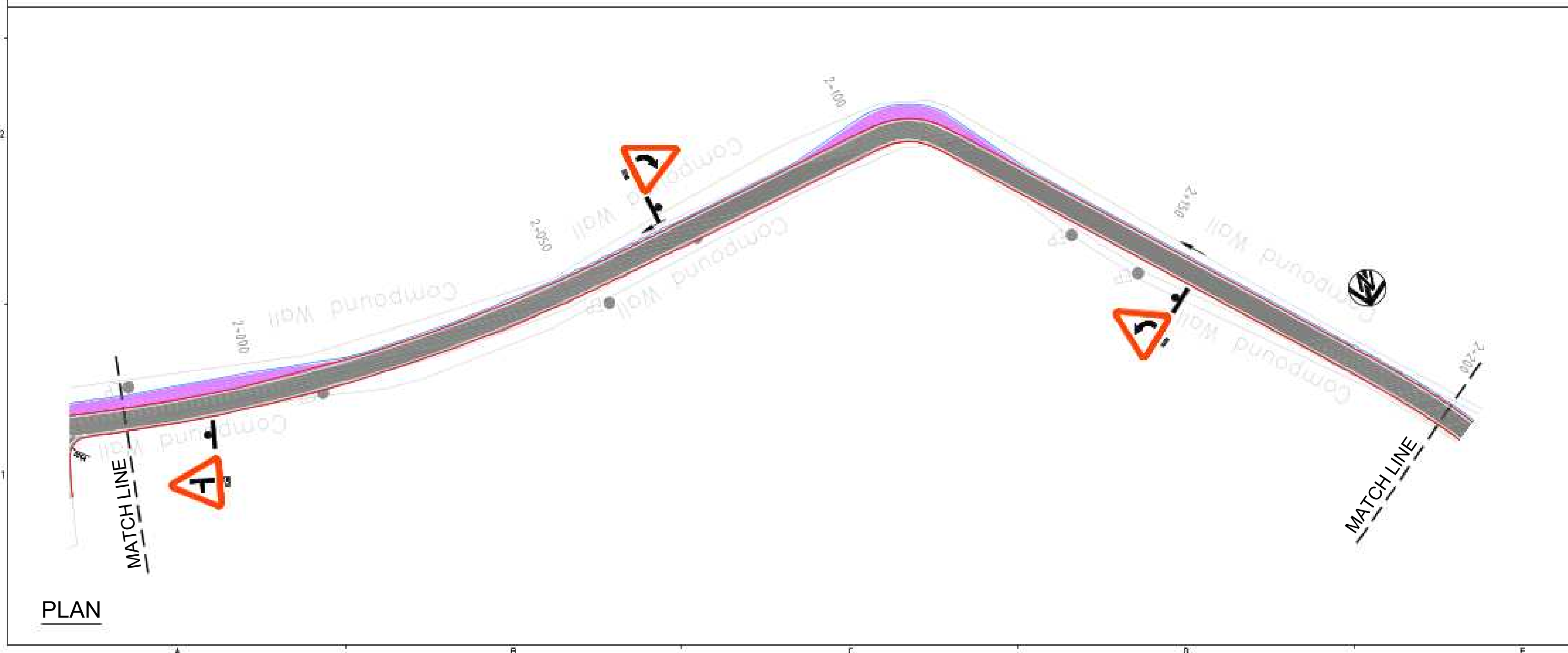
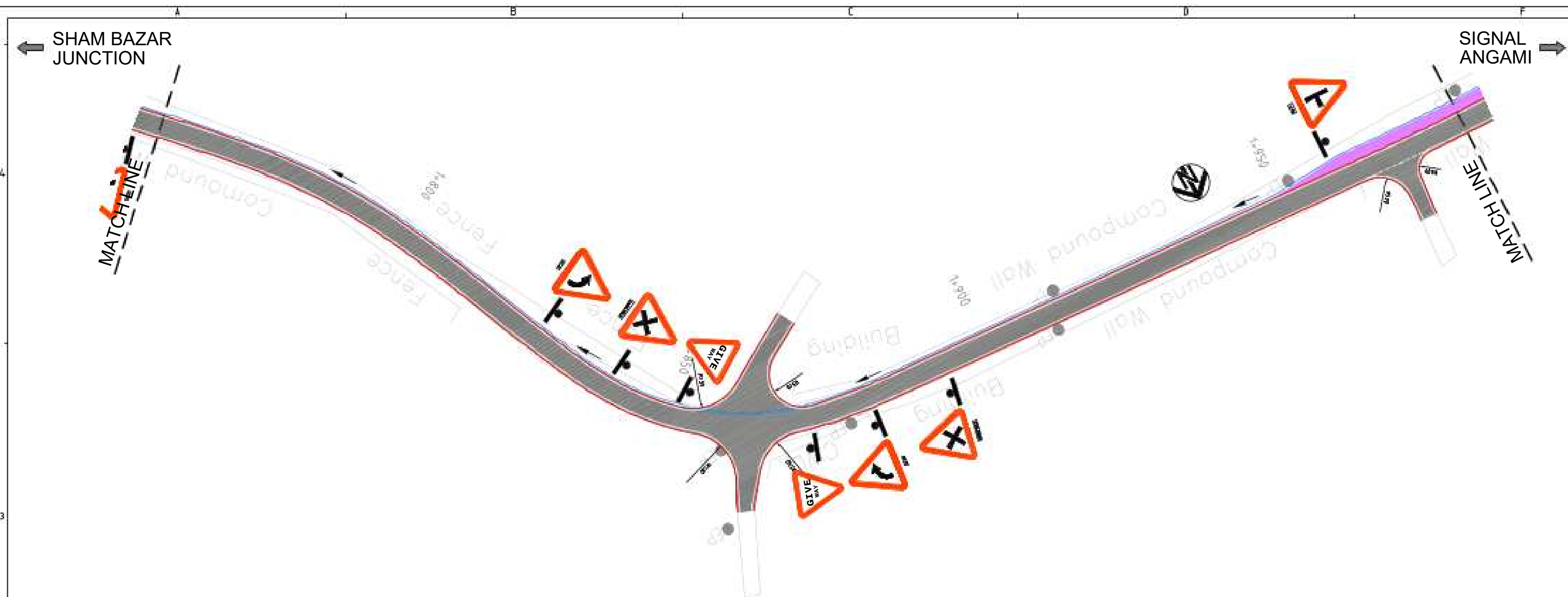
DRAWING TITLE:

SIGNAGE PLAN_DM-RD-1
(Chainage 1+320 to 1+540)
(Sheet 4 of 8)

SOURCE: PDMC NAGALAND

FILE LOCATION: SMEC/NGL/DM-RD-1/SP/004

PROJECT CODE:	7061672	SIZE:	A2	REV NO:	R3	DATE:	DEC-2025
DRAWN BY:	DESIGNED BY:	CHECKED BY:	ISSUED BY:	SCALE:			
H.P	N.M	N.K	A.D	1:500			



LEGEND:-

----- PROPOSED CENTRAL LINE
 ----- PROPOSED CARRIAGEWAY
 CH10000 PROPOSED CHAINAGE

MAP NOTE:

1. Project Co-ordination System, UTM Zone 46N, Datum WGS 84.

STATUS:	Revised DPR Design Drawings
---------	-----------------------------

CLIENT:  **URBAN DEVELOPMENT
DEPARTMENT,
GOVT. OF NAGALAND**

CONSULTANT:	 SMEC India Pvt Ltd 1st Floor, Novus Tower, West Wing, Plot Number - 18, Sector - 18, Gurugram - 122015 (Haryana), India
-------------	---

PROJECT TITLE:

ADB LOAN NO. 54166-001/6045/2022
NAGALAND URBAN INFRASTRUCTURE
DEVELOPMENT PROJECT

NAME OF TOWN : DIMAPUR

DRAWING TITLE: SIGNAGE PLAN _DM-RD-1
(Chainage 1+540 to 2+200)
(Sheet 5 of 8)

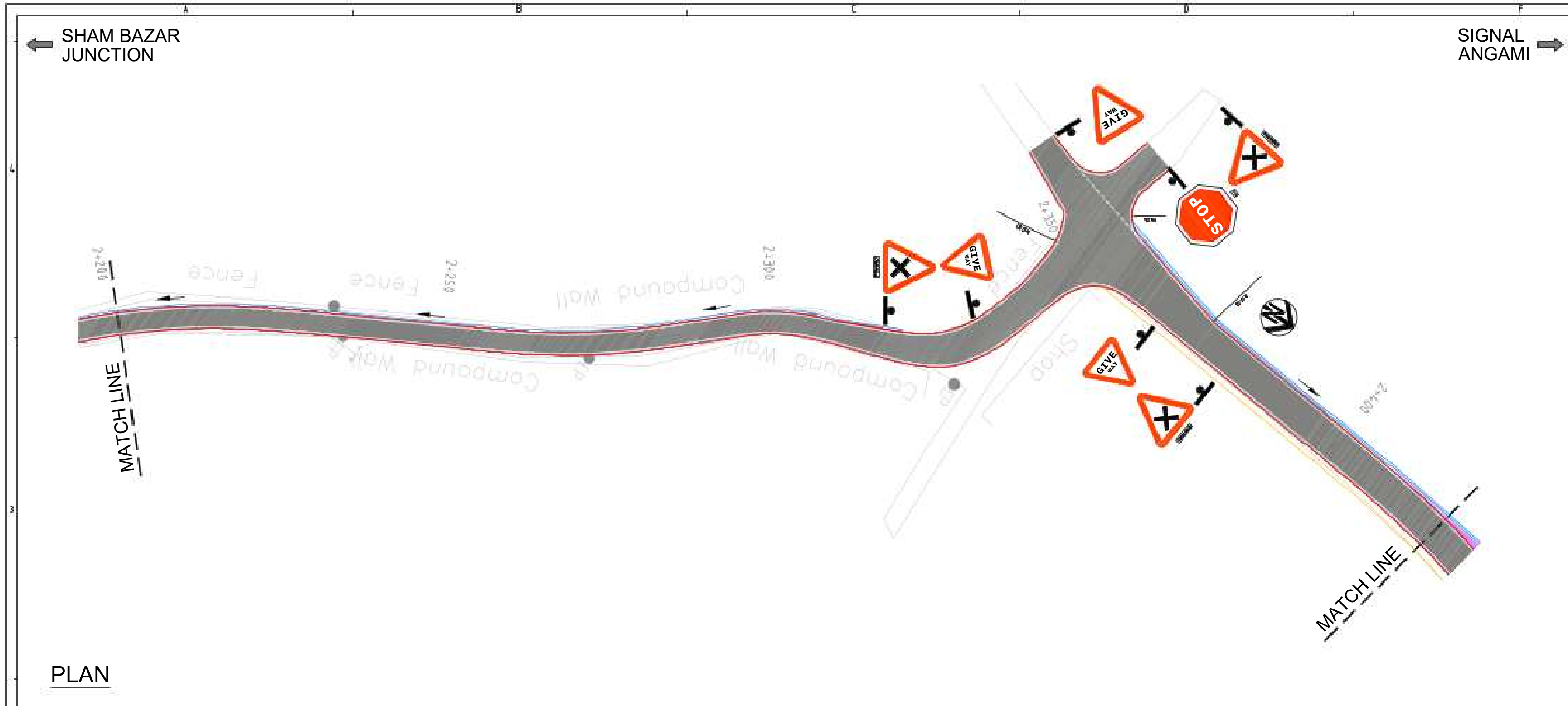
SOURCE: PDMC NAGALAND

FILE LOCATION: SMEC/NGL/DM-RD-1/SP/005

PROJECT CODE:	7061672	SIZE:	A2	REV NO:	R3	DATE:	DEC-2025
---------------	---------	-------	----	---------	----	-------	----------

DRAWN BY	DESIGNED BY	CHECKED BY	ISSUED BY	SCALE:
H.P	N.M	N.K	A.D	1:500

1:500



KEY VIEW:-

DM-RD-1

LEGEND:-

- PROPOSED CENTRAL LINE
- PROPOSED CARRIAGEWAY
- Ch+000 PROPOSED CHAINAGE

MAP NOTE:

1. Project Co-ordination System, UTM Zone 46N, Datum WGS 84.

STATUS: Revised DPR Design Drawings

CLIENT:

**URBAN DEVELOPMENT
DEPARTMENT,
GOVT. OF NAGALAND**

CONSULTANT:

SMEC India Pvt Ltd
1st Floor, Novus Tower,
West Wing, Plot Number - 18, Sector - 18,
Gurugram - 122015 (Haryana), India

PROJECT TITLE:

ADB LOAN NO. 54166-001/6045/2022
NAGALAND URBAN INFRASTRUCTURE
DEVELOPMENT PROJECT

NAME OF TOWN :

DIMAPUR

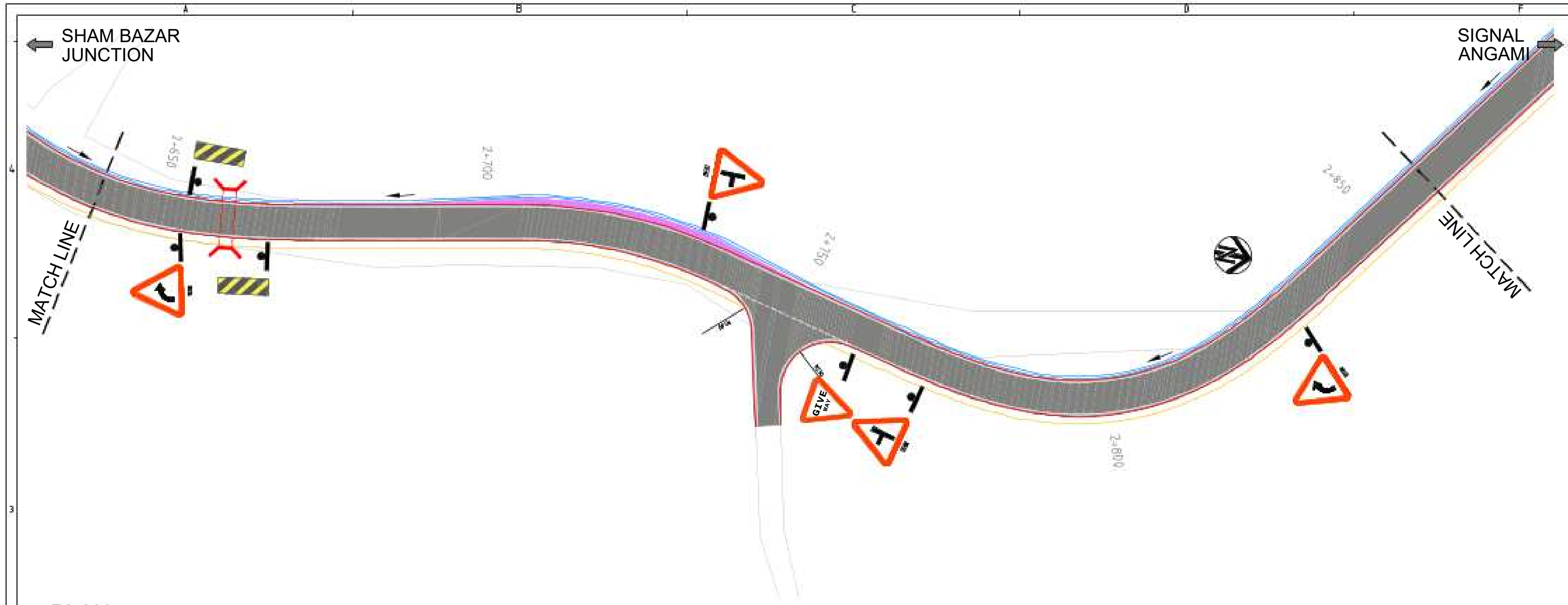
DRAWING TITLE:

SIGNAGE PLAN_DM-RD-1
(Chainage 2+200 to 2+640)
(Sheet 6 of 8)

SOURCE: PDMC NAGALAND

FILE LOCATION: SMEC/NGL/DM-RD-1/SP/006

PROJECT CODE:	7061672	SIZE:	A2	REV NO:	R3	DATE:	DEC-2025
DRAWN BY	DESIGNED BY	CHECKED BY	ISSUED BY	SCALE:			
H.P	N.M	N.K	A.D	1:500			



PLAN



PLAN

KEY VIEW:-

DM-RD-1

LEGEND:-

- PROPOSED CENTRAL LINE
- PROPOSED CARRIAGEWAY
- Ch+10.000 PROPOSED CHAINAGE

MAP NOTE:

1. Project Co-ordination System, UTM Zone 46N, Datum WGS 84.

STATUS: Revised DPR Design Drawings

CLIENT:

**URBAN DEVELOPMENT
DEPARTMENT,
GOVT. OF NAGALAND**

CONSULTANT:

SMEC India Pvt Ltd
1st Floor, Novus Tower,
West Wing, Plot Number - 18, Sector - 18,
Gurugram - 122015 (Haryana), India

PROJECT TITLE:

ADB LOAN NO. 54166-001/6045/2022
NAGALAND URBAN INFRASTRUCTURE
DEVELOPMENT PROJECT

NAME OF TOWN :

DIMAPUR

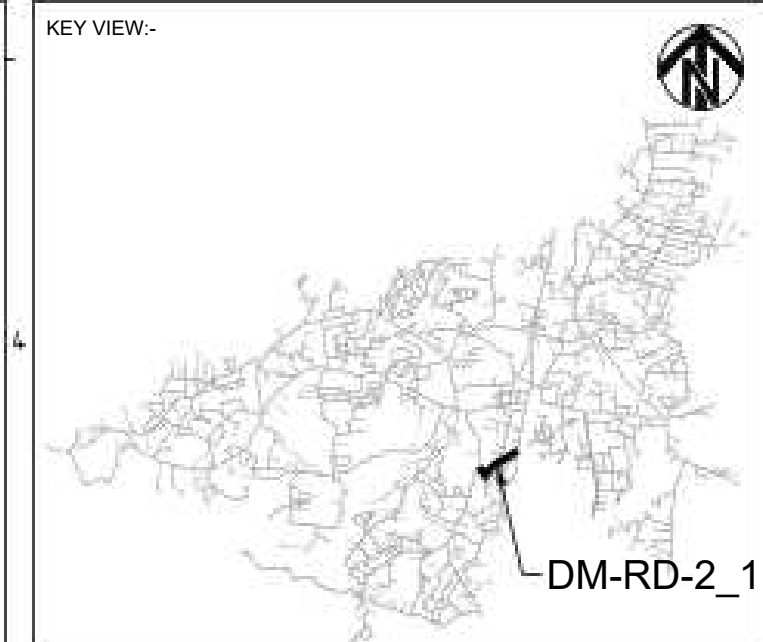
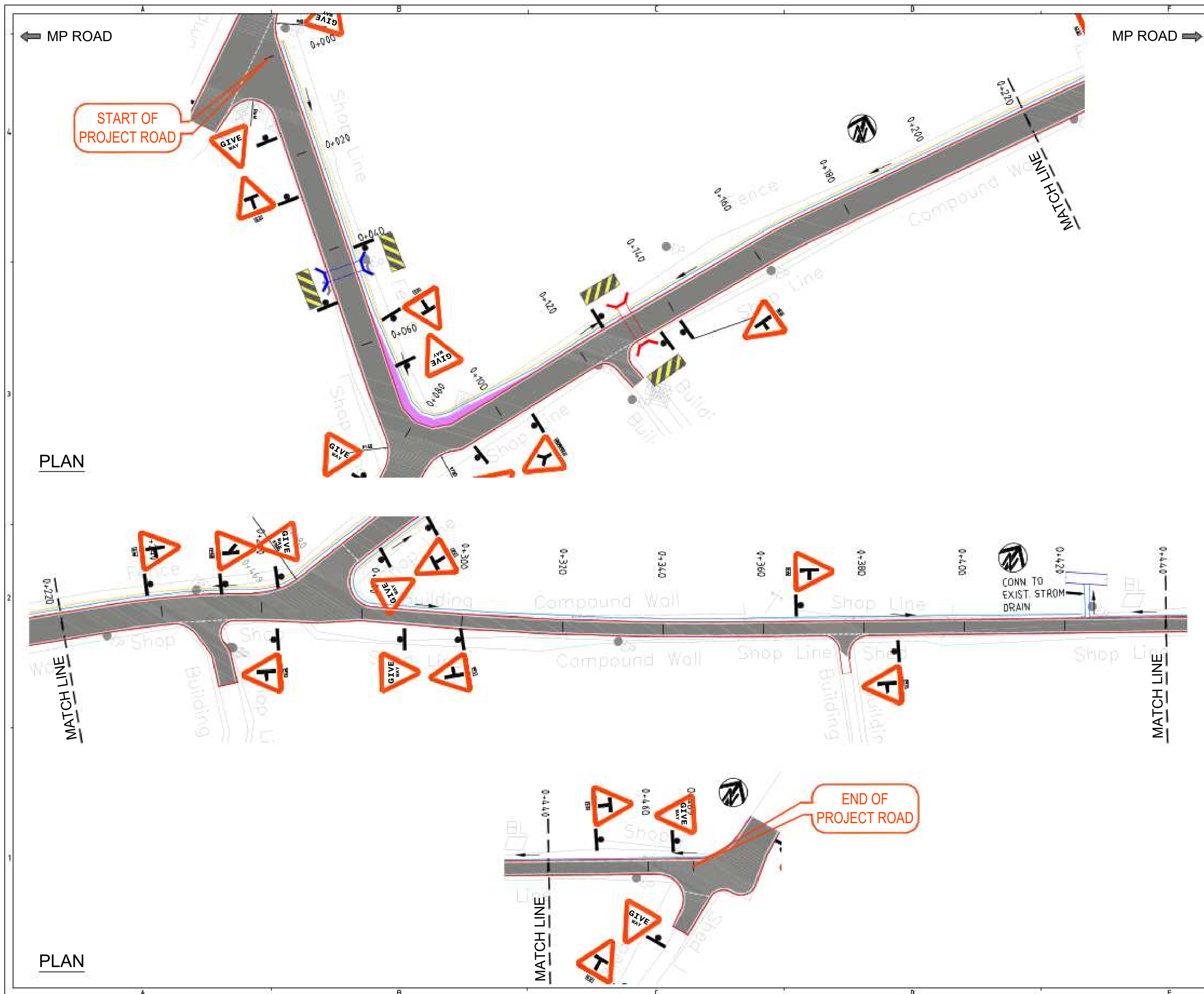
DRAWING TITLE:

SIGNAGE PLAN_DM-RD-1
(Chainage 2+640 to 3+080)
(Sheet 7 of 8)

SOURCE: PDMC NAGALAND

FILE LOCATION: SMEC/NGL/DM-RD-1/SP/007

PROJECT CODE:	7061672	SIZE:	A2	REV NO:	R3	DATE:	DEC-2025
DRAWN BY:	H.P	DESIGNED BY:	N.M	CHECKED BY:	N.K	ISSUED BY:	A.D
SCALE:							1:500



LEGEND:-

- PROPOSED CENTRAL LINE
- PROPOSED CARRIAGEWAY
- Ch+10.000 PROPOSED CHAINAGE

MAP NOTE:
1. Project Co-ordination System, UTM Zone 46N, Datum WGS 84.

STATUS: Revised DPR Design Drawings

CLIENT:
 **URBAN DEVELOPMENT DEPARTMENT, GOVT. OF NAGALAND**

CONSULTANT:
 **SMEC India Pvt Ltd**
1st Floor, Novus Tower,
West Wing, Plot Number - 18, Sector - 18,
Gurugram - 122015 (Haryana), India

PROJECT TITLE:
ADB LOAN NO. 54166-001/6045/2022
NAGALAND URBAN INFRASTRUCTURE
DEVELOPMENT PROJECT

NAME OF TOWN :
DIMAPUR

DRAWING TITLE:
SIGNAGE PLAN _ DM-RD-2_1
(Chainage 0+000 to 0+469)
(Sheet 1 of 1)

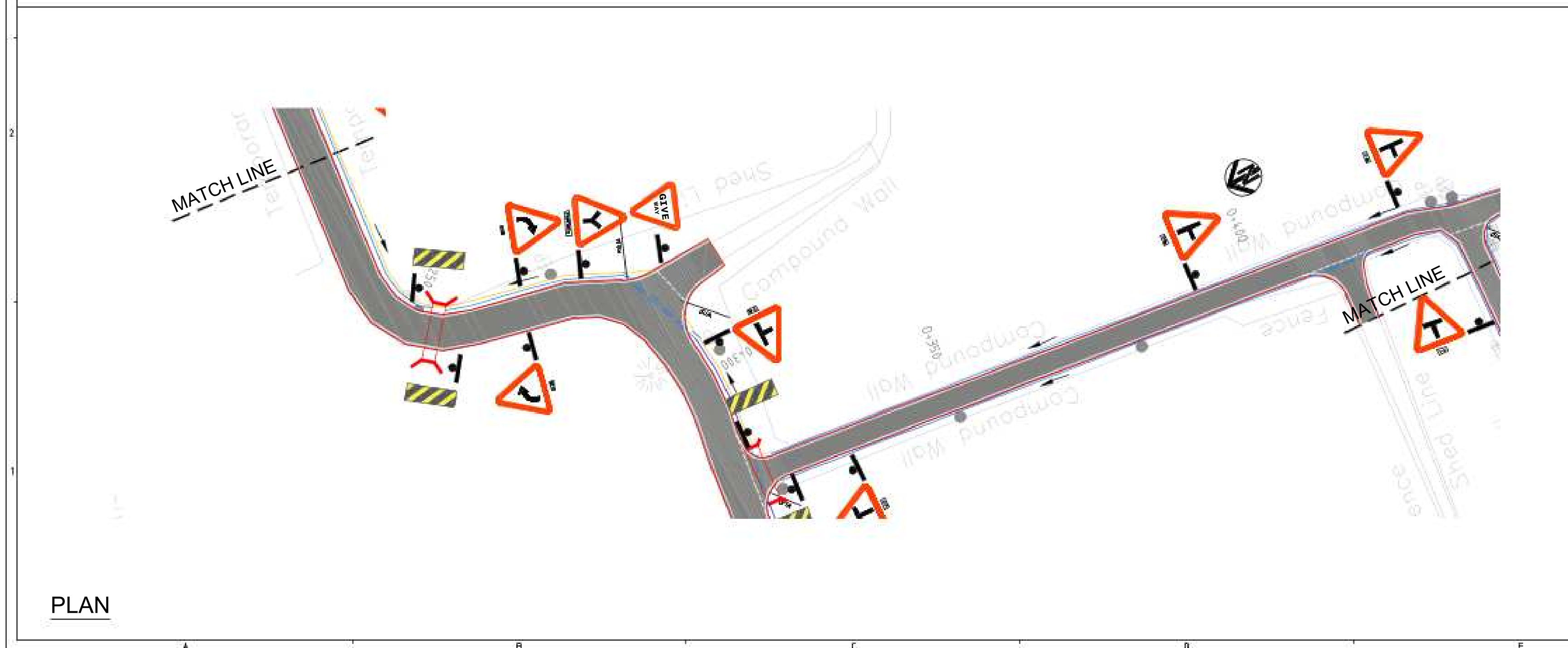
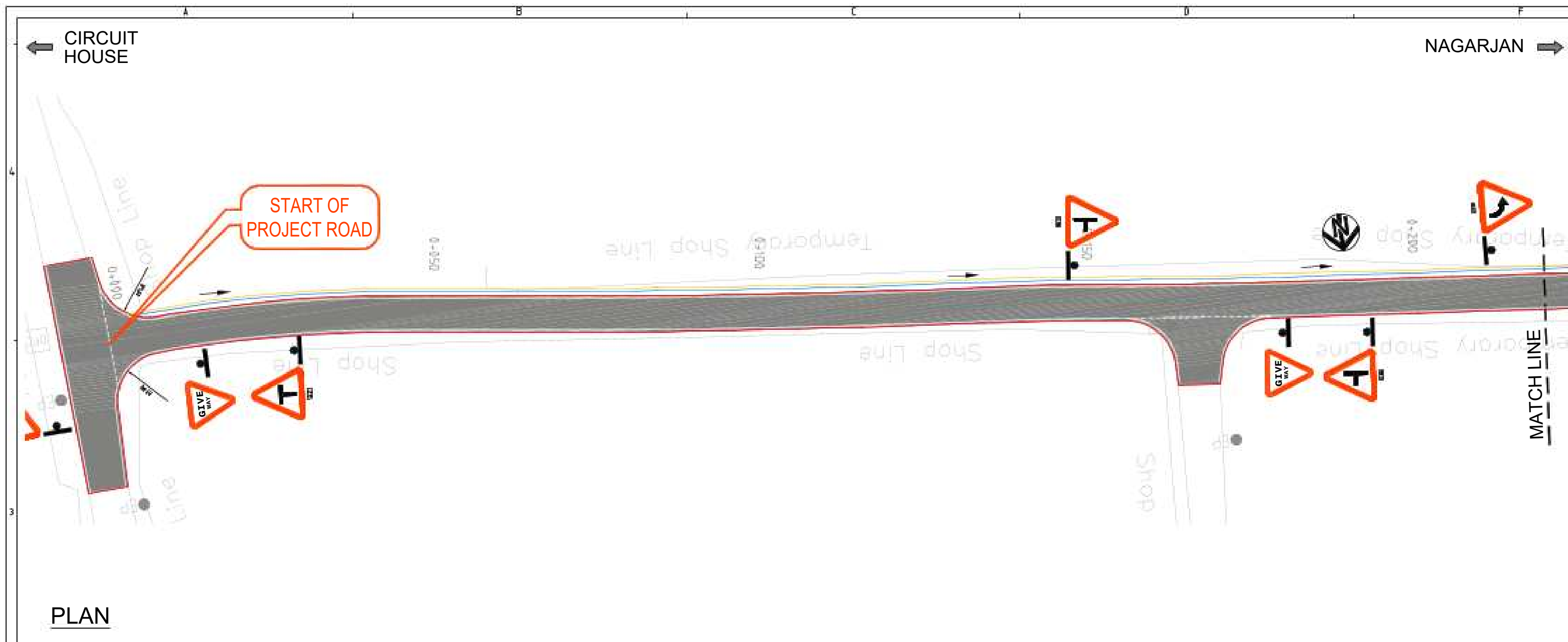
SOURCE: PDMC NAGALAND

FILE LOCATION: SMEC/NGL/DM-RD-2_1/SP/009

PROJECT CODE: 7061672 SIZE: A2 REV NO: R3 DATE: DEC-2025

DRAWN BY	DESIGNED BY	CHECKED BY	ISSUED BY	SCALE:
H.P	N.M	N.K	A.D	1:500





KEY VIEW:-

DM-RD-3

LEGEND:-

- PROPOSED CENTRAL LINE
- PROPOSED CARRIAGEWAY
- Ch+10,000 PROPOSED CHAINAGE

MAP NOTE:

- Project Co-ordination System, UTM Zone 46N, Datum WGS 84.

STATUS: Revised DPR Design Drawings

CLIENT:

URBAN DEVELOPMENT DEPARTMENT, GOVT. OF NAGALAND

CONSULTANT:

SMEC India Pvt Ltd
1st Floor, Novus Tower,
West Wing, Plot Number - 18, Sector - 18,
Gurugram - 122015 (Haryana), India

PROJECT TITLE:

ADB LOAN NO. 54166-001/6045/2022
NAGALAND URBAN INFRASTRUCTURE
DEVELOPMENT PROJECT

NAME OF TOWN :

DIMAPUR

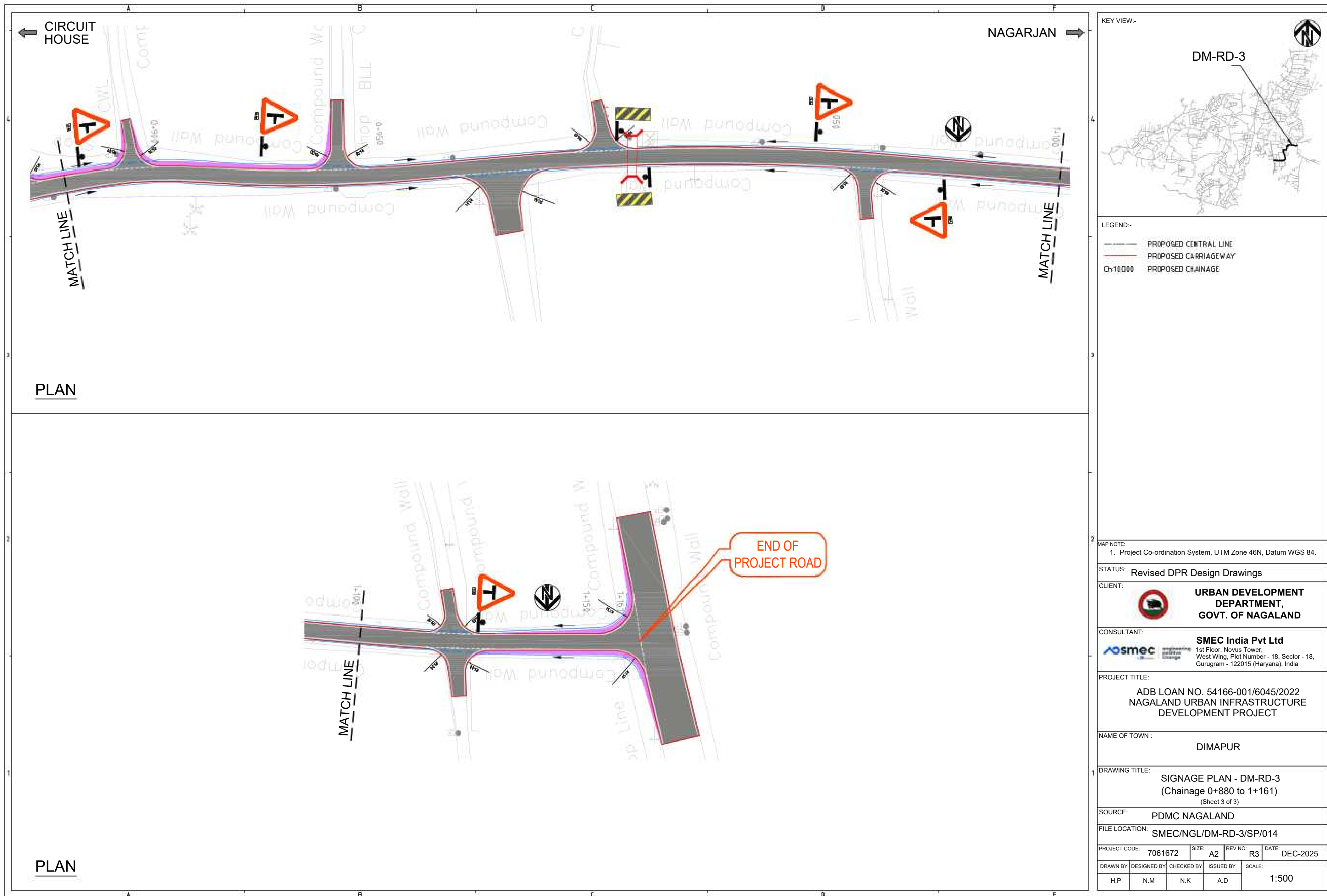
DRAWING TITLE:

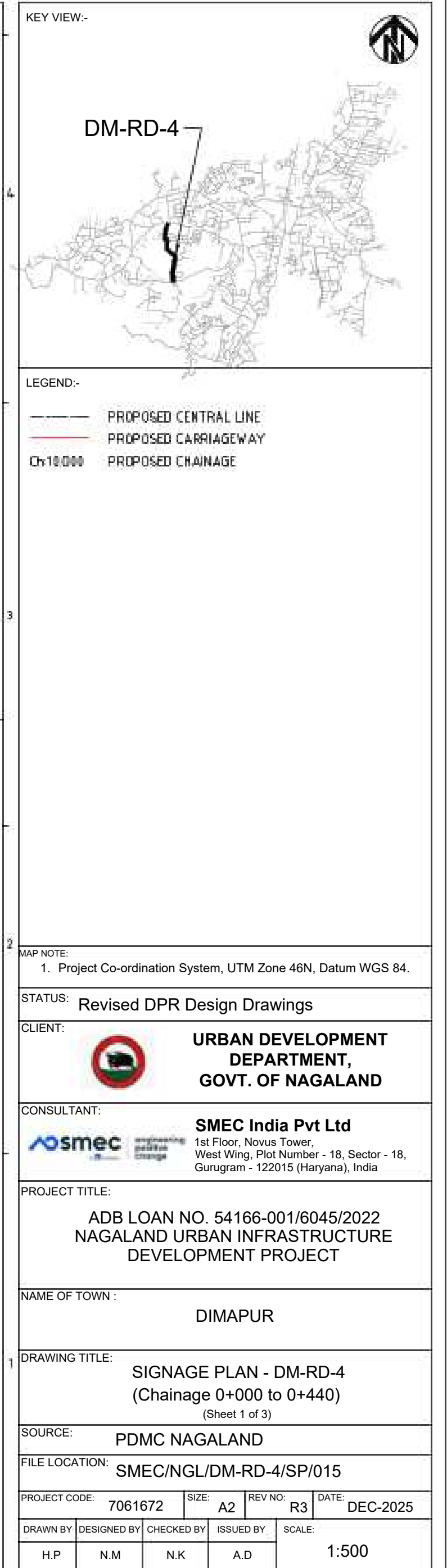
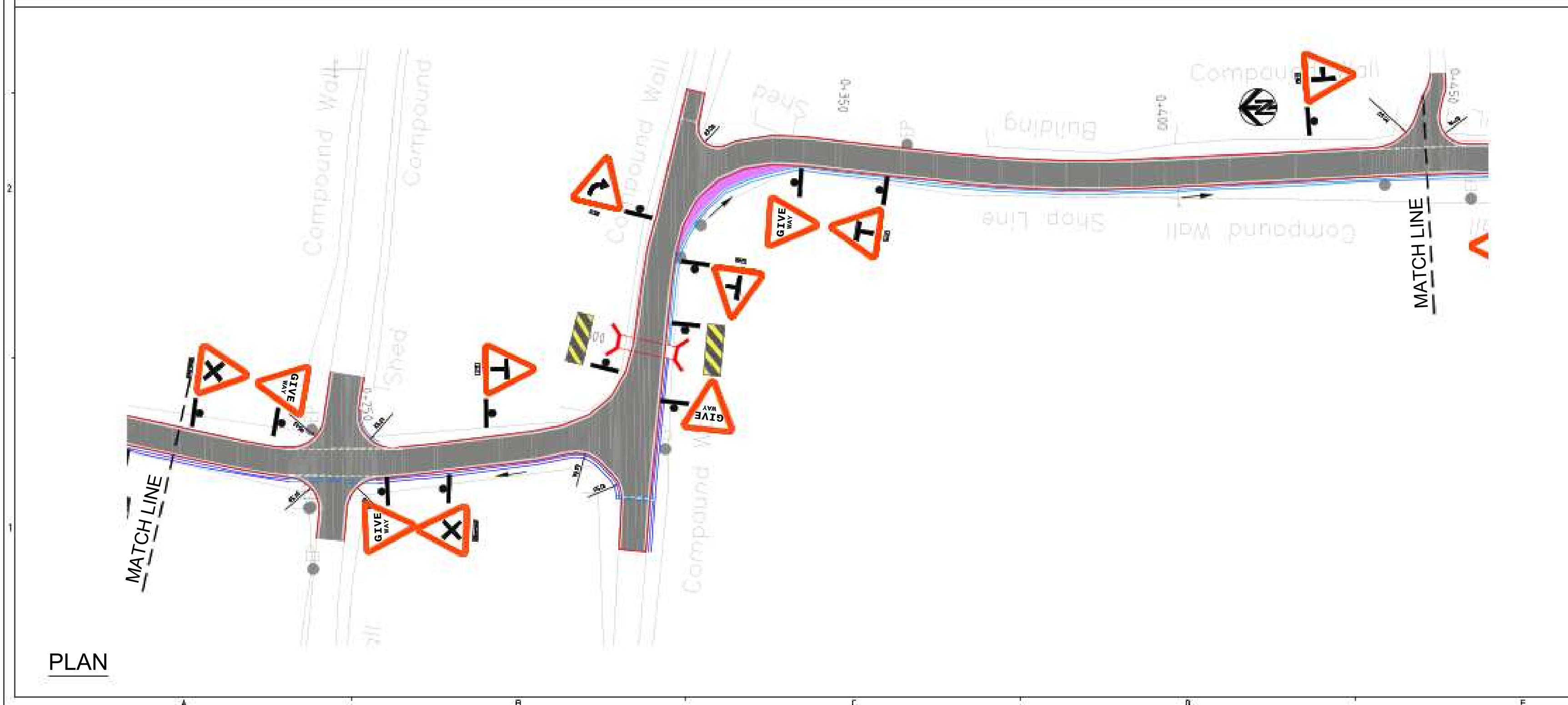
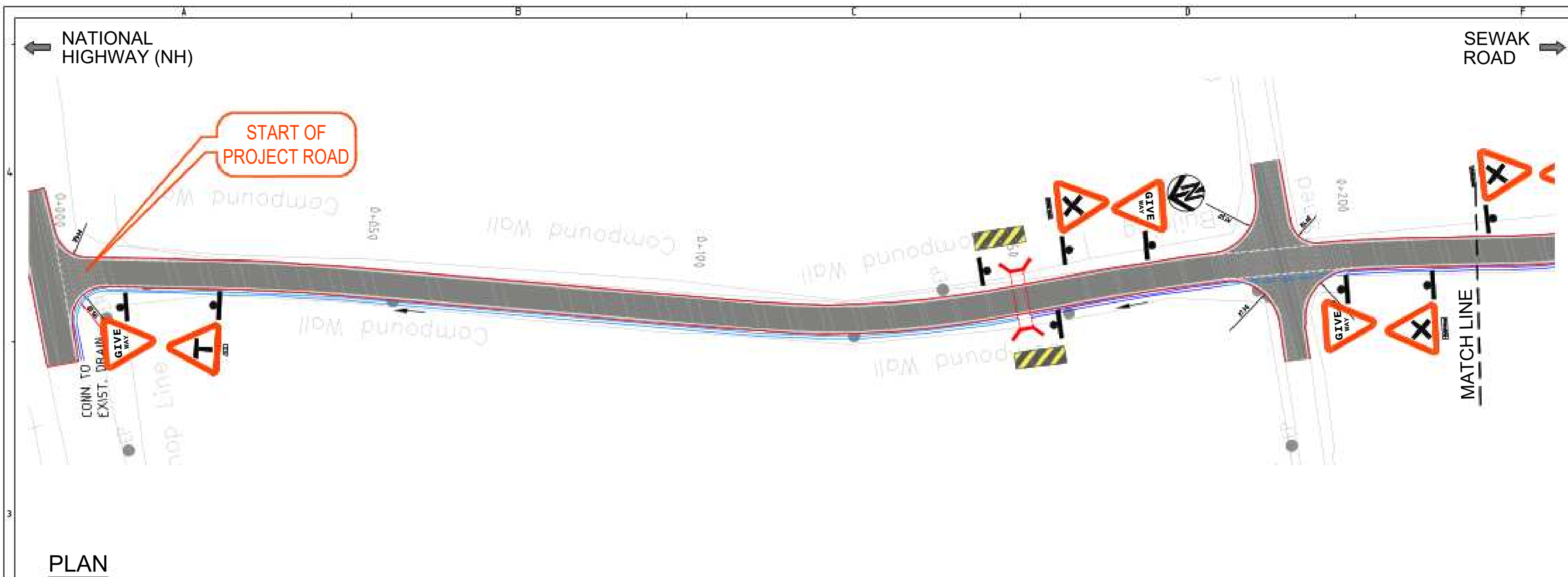
SIGNAGE PLAN - DM-RD-3
(Chainage 0+000 to 0+440)
(Sheet 1 of 3)

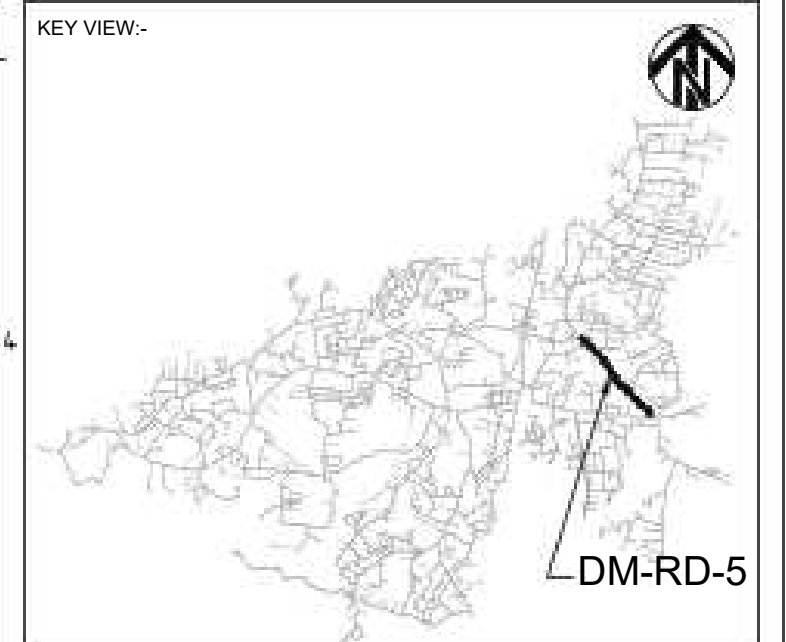
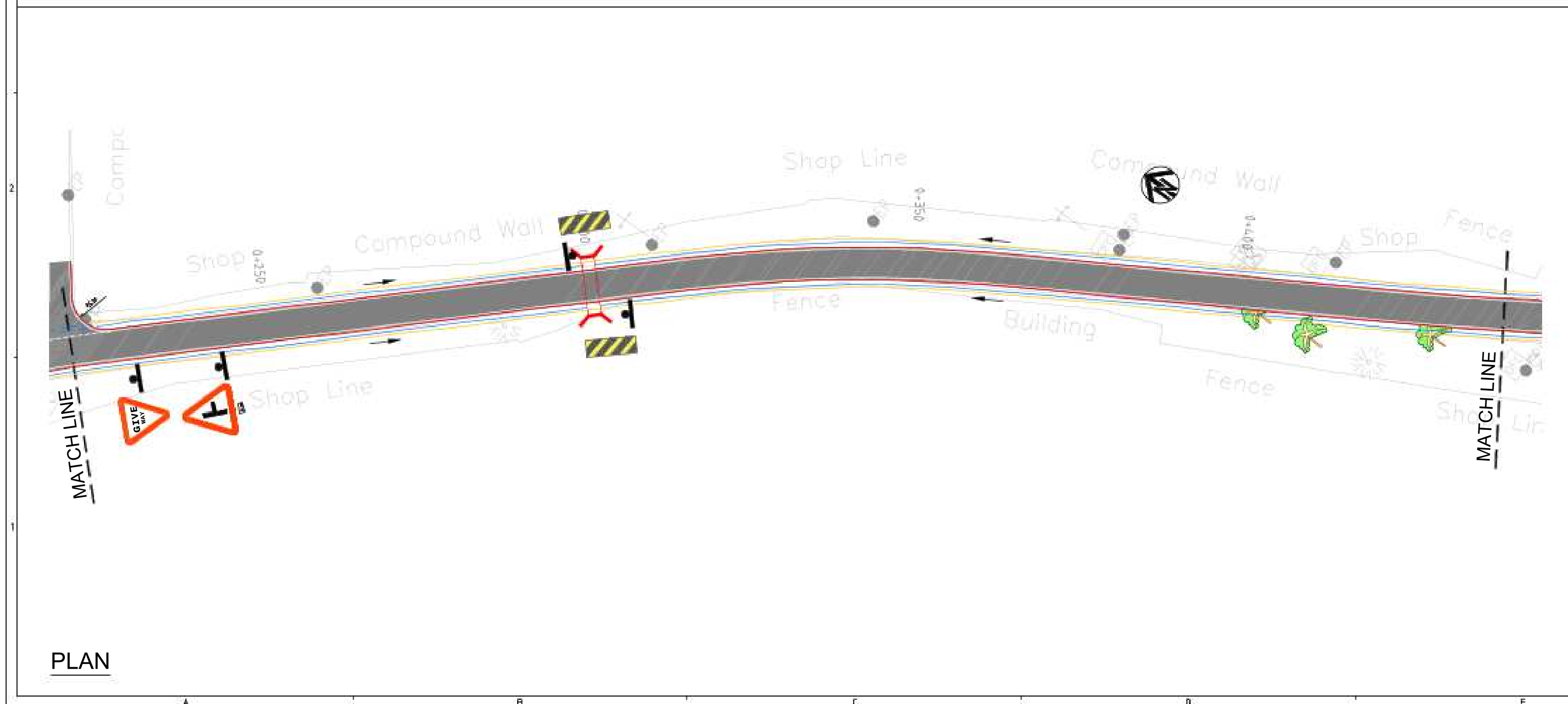
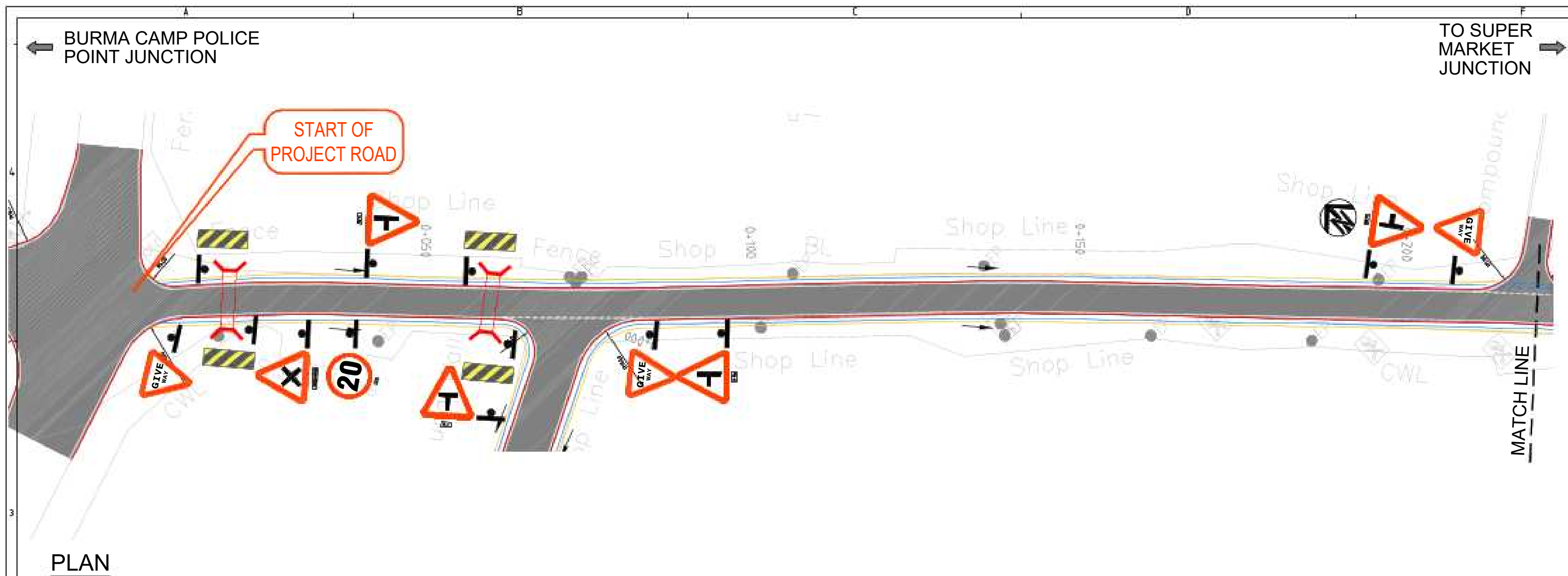
SOURCE: PDMC NAGALAND

FILE LOCATION: SMEC/NGL/DM-RD-3/SP/012

PROJECT CODE:	7061672	SIZE:	A2	REV NO:	R3	DATE:	DEC-2025
DRAWN BY	H.P	DESIGNED BY	N.M	CHECKED BY	N.K	ISSUED BY	A.D
SCALE:							1:500







MAP NOTE:
1. Project Co-ordination System, UTM Zone 46N, Datum WGS 84.

STATUS: Revised DPR Design Drawings

CLIENT:
 **URBAN DEVELOPMENT DEPARTMENT, GOVT. OF NAGALAND**

CONSULTANT:
 **SMEC India Pvt Ltd**
1st Floor, Novus Tower,
West Wing, Plot Number - 18, Sector - 18,
Gurugram - 122015 (Haryana), India

PROJECT TITLE:
ADB LOAN NO. 54166-001/6045/2022
NAGALAND URBAN INFRASTRUCTURE
DEVELOPMENT PROJECT

NAME OF TOWN :
DIMAPUR

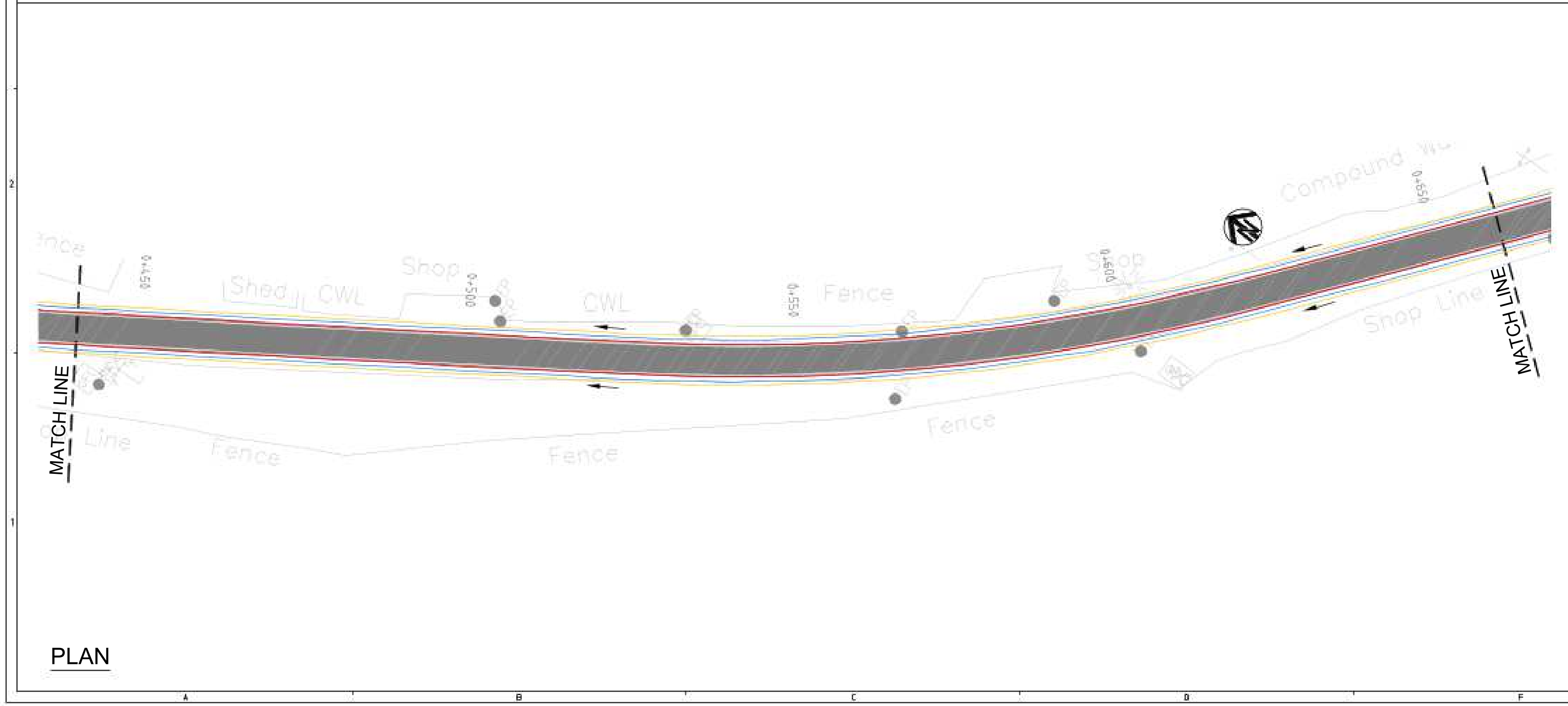
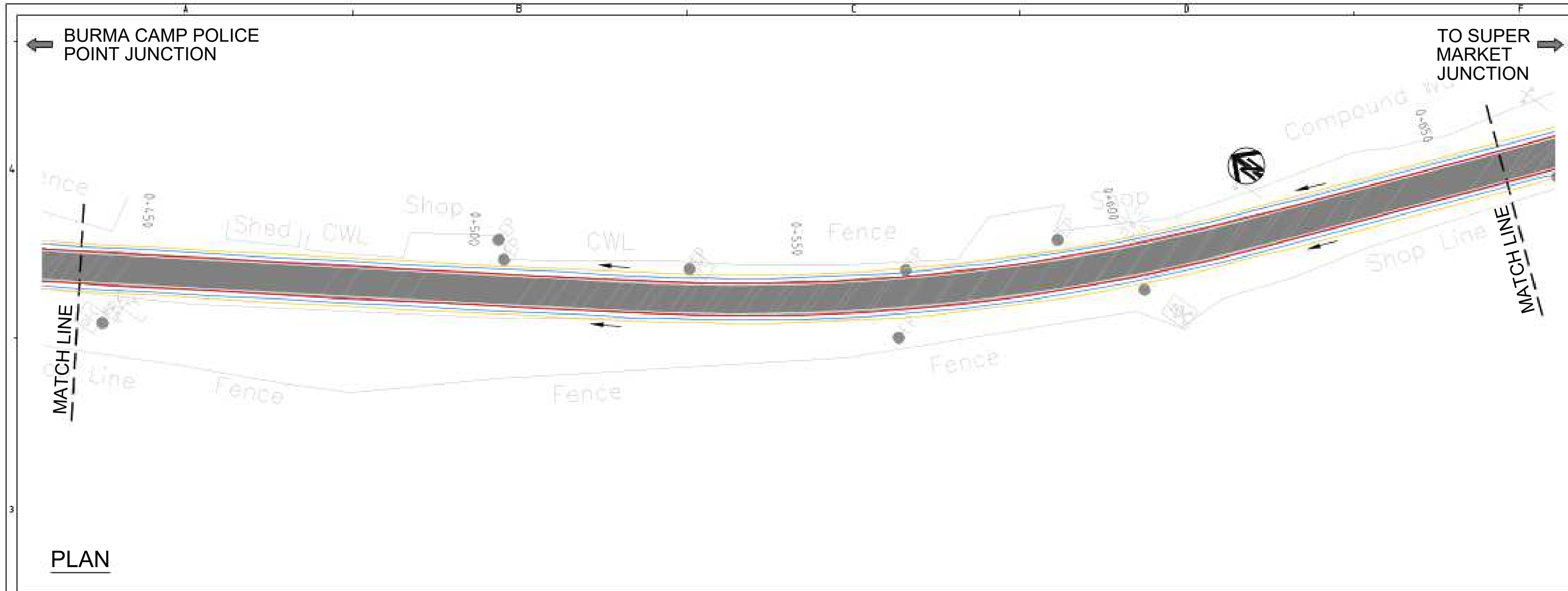
DRAWING TITLE:
SIGNAGE PLAN - DM-RD-5
(Chainage 0+000 to 0+440)
(Sheet 1 of 3)

SOURCE: PDMC NAGALAND

FILE LOCATION: SMEC/NGL/DM-RD-5/SP/018

PROJECT CODE: 7061672 SIZE: A2 REV NO: R2 DATE: AUG-2025

DRAWN BY	DESIGNED BY	CHECKED BY	ISSUED BY	SCALE
H.P	N.M	N.K	A.D	1:500



KEY VIEW:-

DM-RD-5

LEGEND:-

- PROPOSED CENTRAL LINE
- PROPOSED CARRIAGEWAY
- Ch+10.000 PROPOSED CHAINAGE

MAP NOTE:

1. Project Co-ordination System, UTM Zone 46N, Datum WGS 84.

STATUS: Revised DPR Design Drawings

CLIENT:

URBAN DEVELOPMENT DEPARTMENT, GOVT. OF NAGALAND

CONSULTANT:

SMEC India Pvt Ltd
1st Floor, Novus Tower,
West Wing, Plot Number - 18, Sector - 18,
Gurugram - 122015 (Haryana), India

PROJECT TITLE:

ADB LOAN NO. 54166-001/6045/2022
NAGALAND URBAN INFRASTRUCTURE
DEVELOPMENT PROJECT

NAME OF TOWN :

DIMAPUR

DRAWING TITLE:

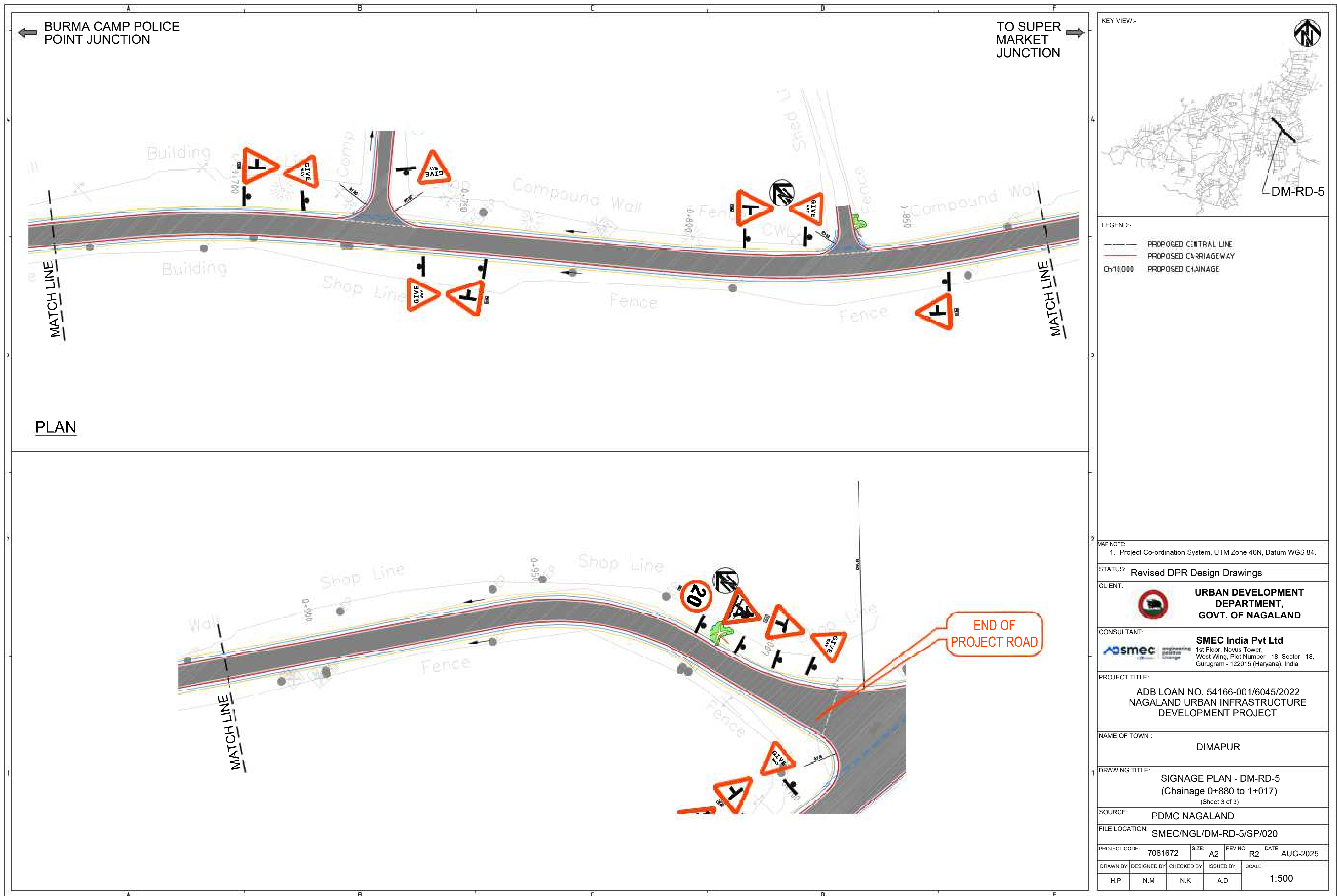
SIGNAGE PLAN - DM-RD-5
(Chainage 0+440 to 0+880)
(Sheet 2 of 3)

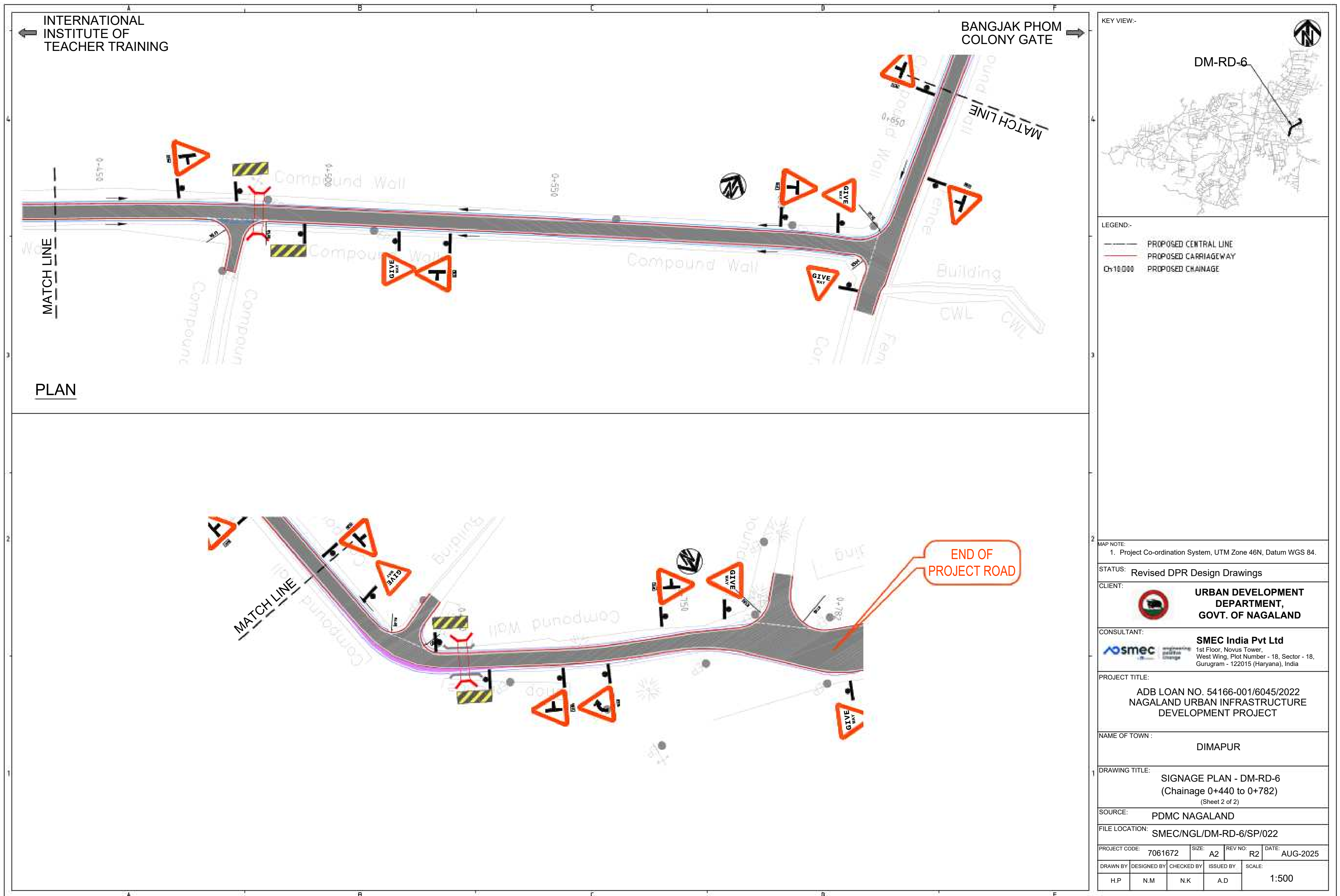
SOURCE: PDMC NAGALAND

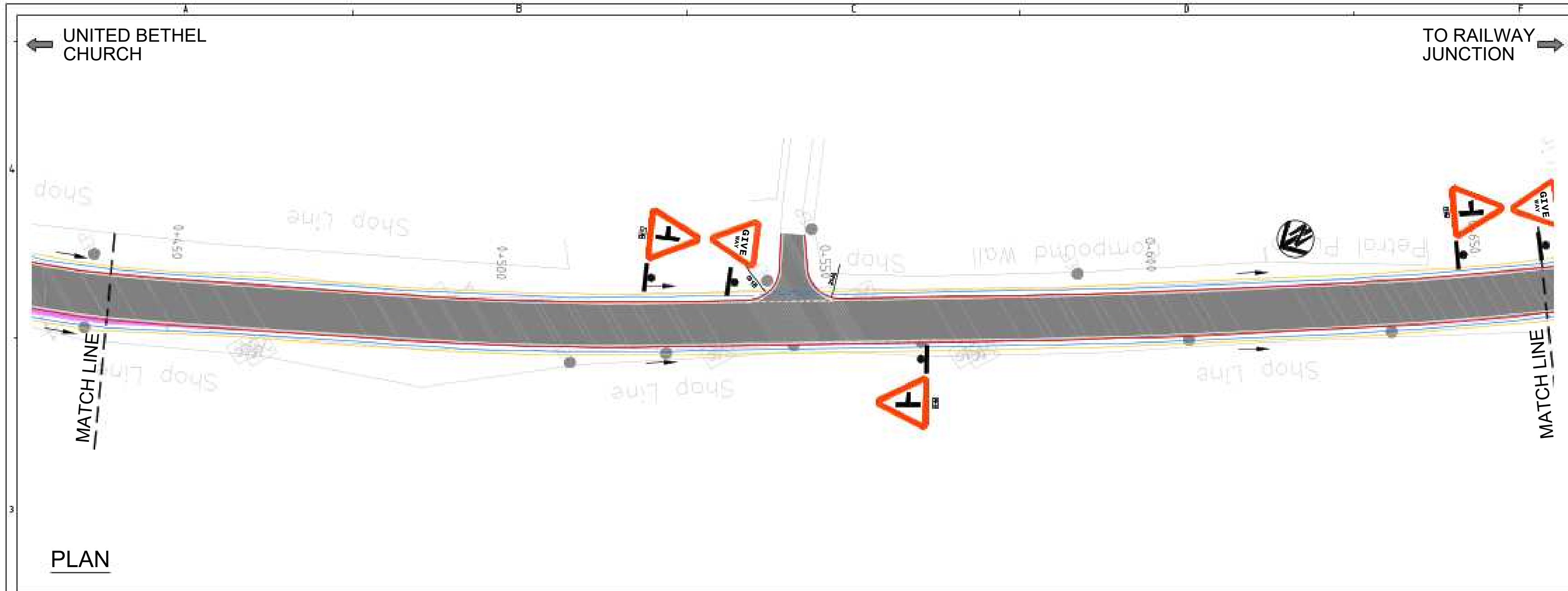
FILE LOCATION: SMEC/NGL/DM-RD-5/SP/019

PROJECT CODE:	SIZE:	REV NO:	DATE:
7061672	A2	R2	AUG-2025

DRAWN BY:	DESIGNED BY:	CHECKED BY:	ISSUED BY:	SCALE:
H.P	N.M	N.K	A.D	1:500







KEY VIEW:-

LEGEND:-

- PROPOSED CENTRAL LINE
- PROPOSED CARRIAGEWAY

MAP NOTE:

1. Project Co-ordination System, UTM Zone 46N, Datum WGS 84.

STATUS: Revised DPR Design Drawings

CLIENT:

**URBAN DEVELOPMENT DEPARTMENT,
GOVT. OF NAGALAND**

CONSULTANT:

SMEC India Pvt Ltd
1st Floor, Novus Tower,
West Wing, Plot Number - 18, Sector - 18,
Gurugram - 122015 (Haryana), India

PROJECT TITLE:

ADB LOAN NO. 54166-001/6045/2022
NAGALAND URBAN INFRASTRUCTURE
DEVELOPMENT PROJECT

NAME OF TOWN :

DIMAPUR

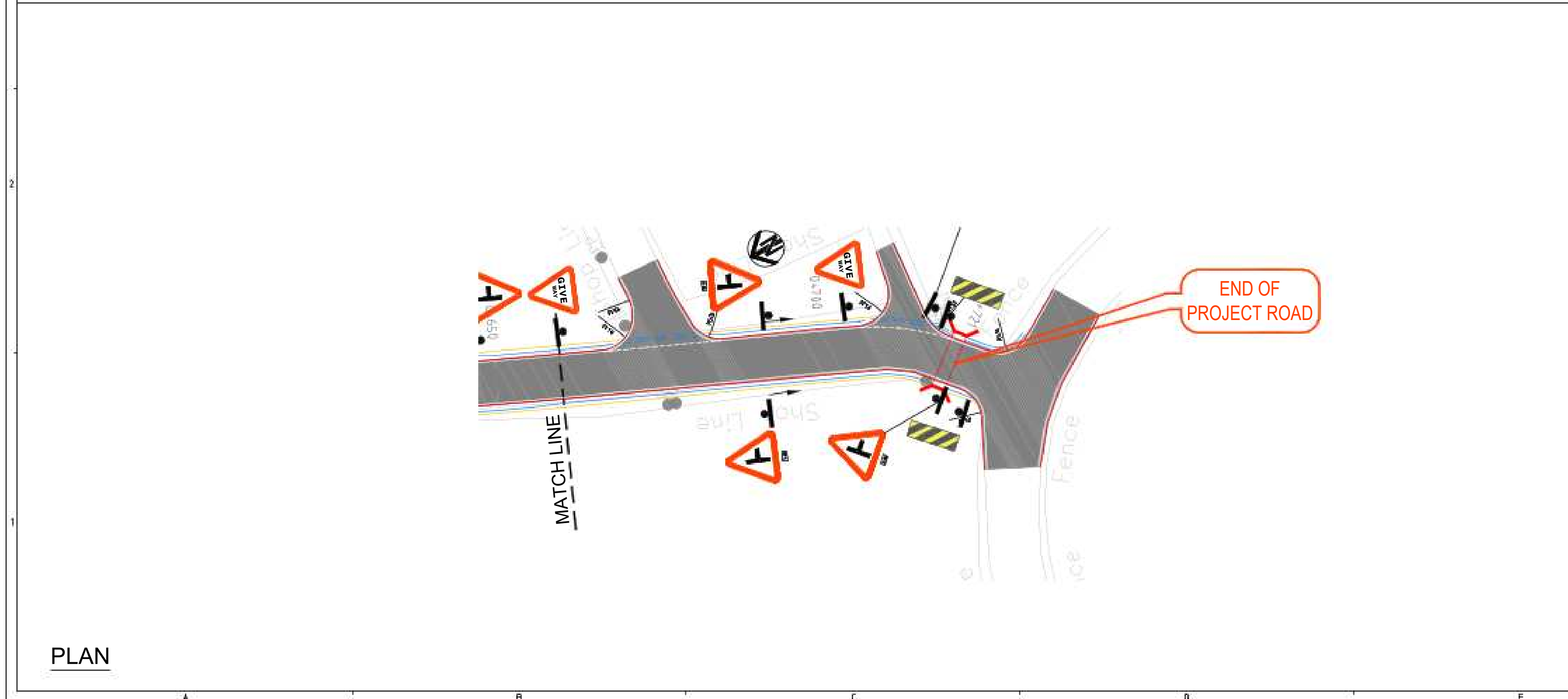
DRAWING TITLE:

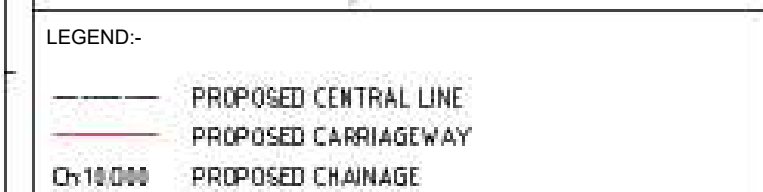
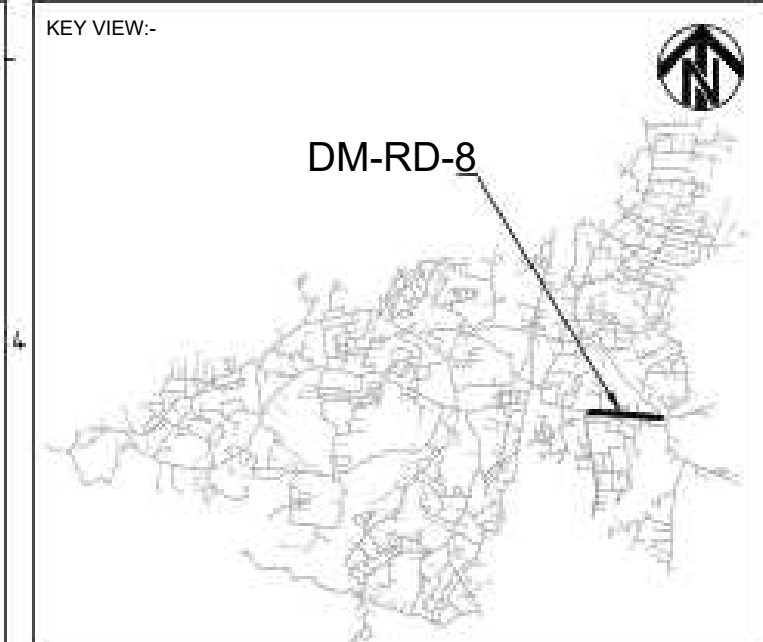
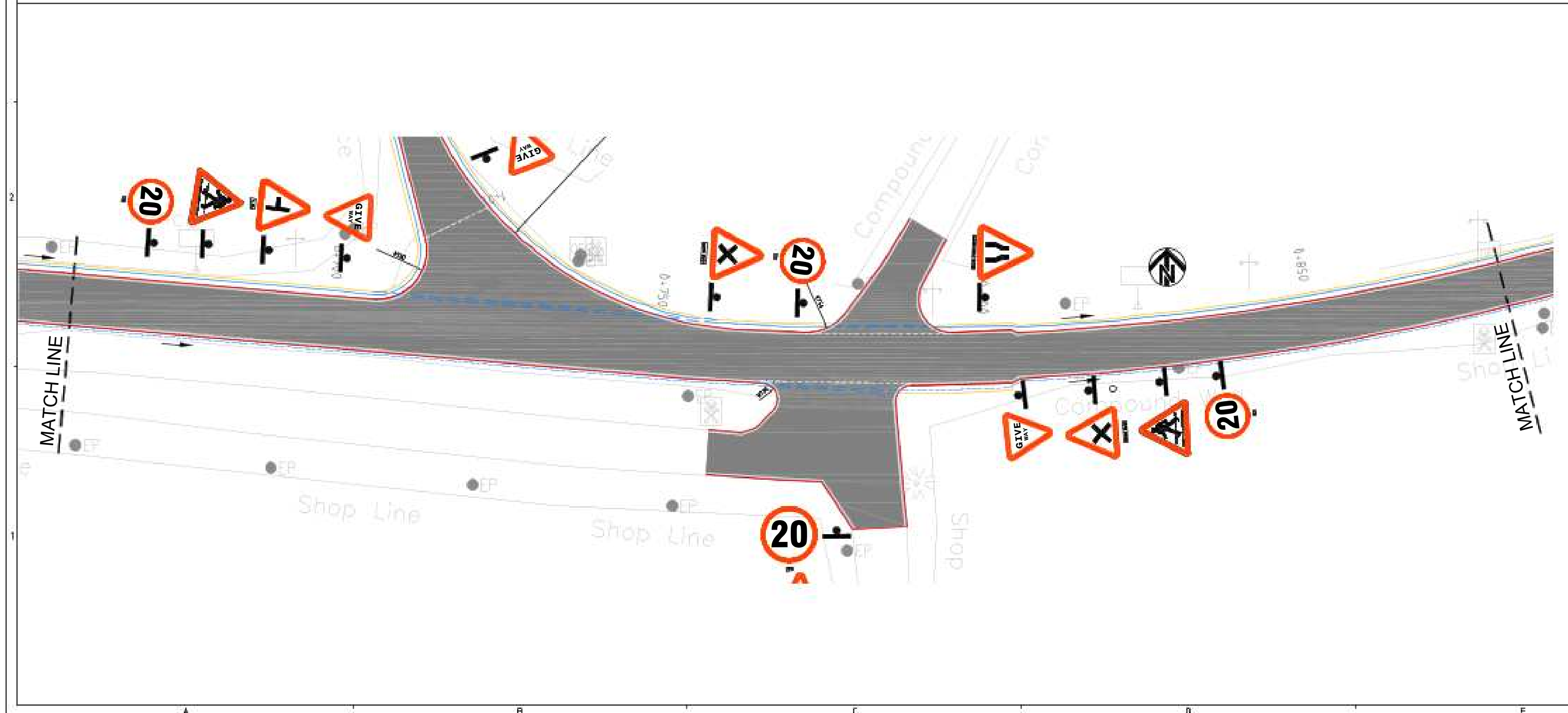
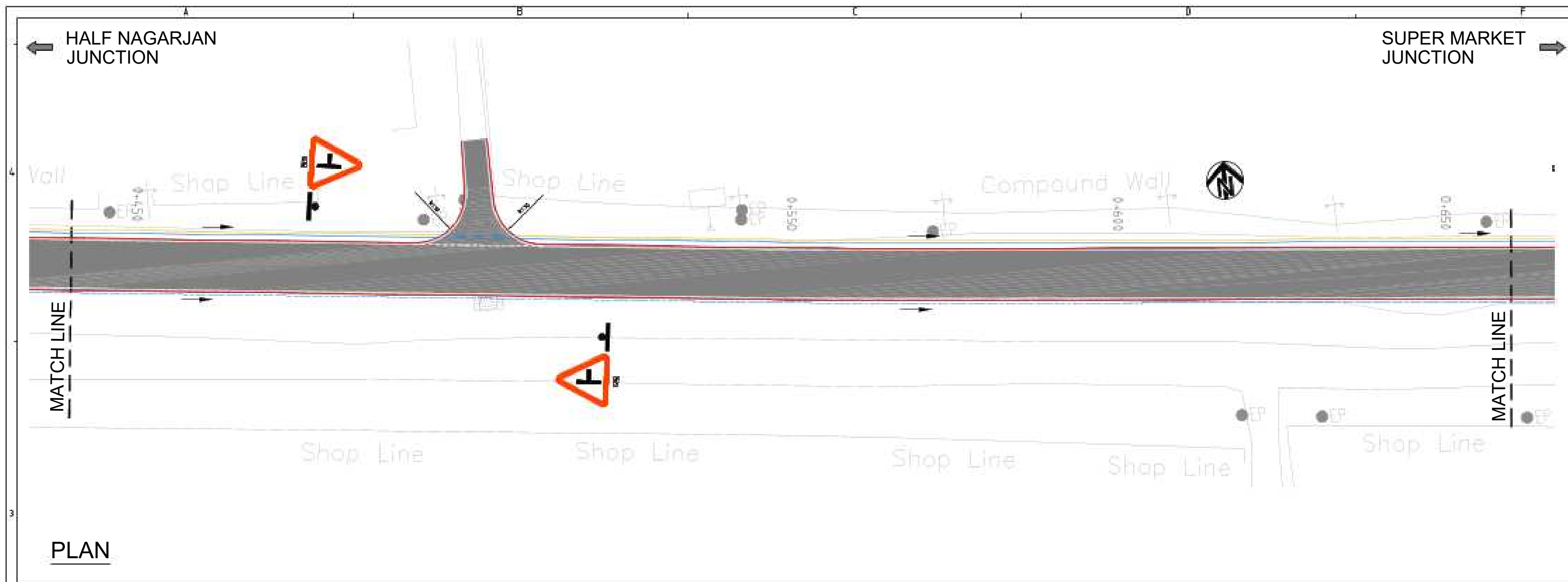
SIGNAGE PLAN - DM-RD-7
(Chainage 0+440 to 0+721)
(Sheet 2 of 2)

SOURCE: PDMC NAGALAND

FILE LOCATION: SMEC/NGL/DM-RD-7/SP/024

PROJECT CODE:	7061672	SIZE:	A2	REV NO:	R2	DATE:	AUG-2025
DRAWN BY:	DESIGNED BY:	CHECKED BY:	ISSUED BY:	SCALE:			
H.P	N.M	N.K	A.D	1:500			






MAP NOTE:
1. Project Co-ordination System, UTM Zone 46N, Datum WGS 84.

STATUS: Revised DPR Design Drawings

CLIENT:
 **URBAN DEVELOPMENT DEPARTMENT, GOVT. OF NAGALAND**

CONSULTANT:
 **SMEC India Pvt Ltd**
1st Floor, Novus Tower,
West Wing, Plot Number - 18, Sector - 18,
Gurugram - 122015 (Haryana), India

PROJECT TITLE:
**ADB LOAN NO. 54166-001/6045/2022
NAGALAND URBAN INFRASTRUCTURE
DEVELOPMENT PROJECT**

NAME OF TOWN :
DIMAPUR

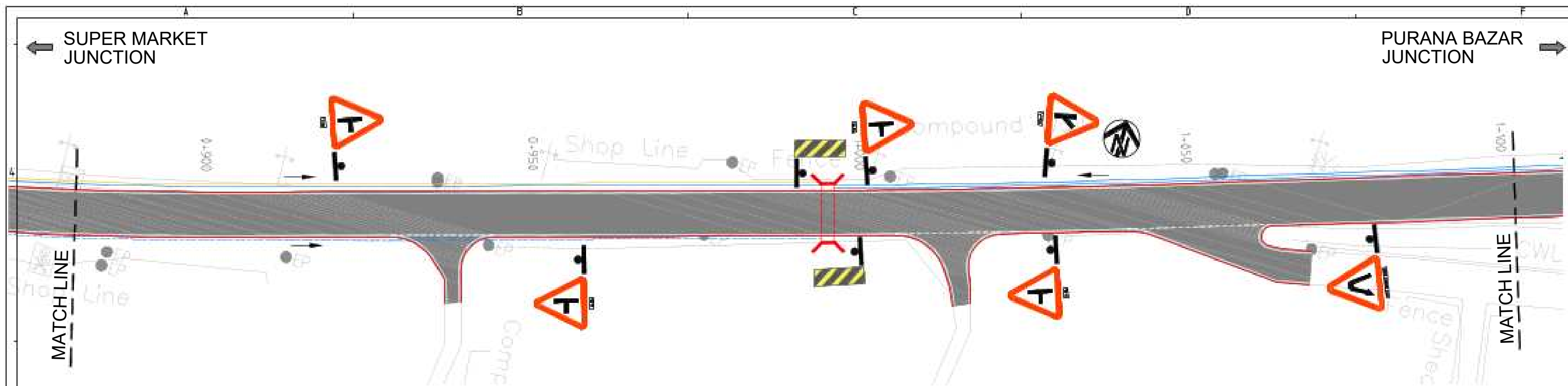
DRAWING TITLE:
**SIGNAGE PLAN - DM-RD-8
(Chainage 0+440 to 0+880)
(Sheet 2 of 3)**

SOURCE: **PDMC NAGALAND**

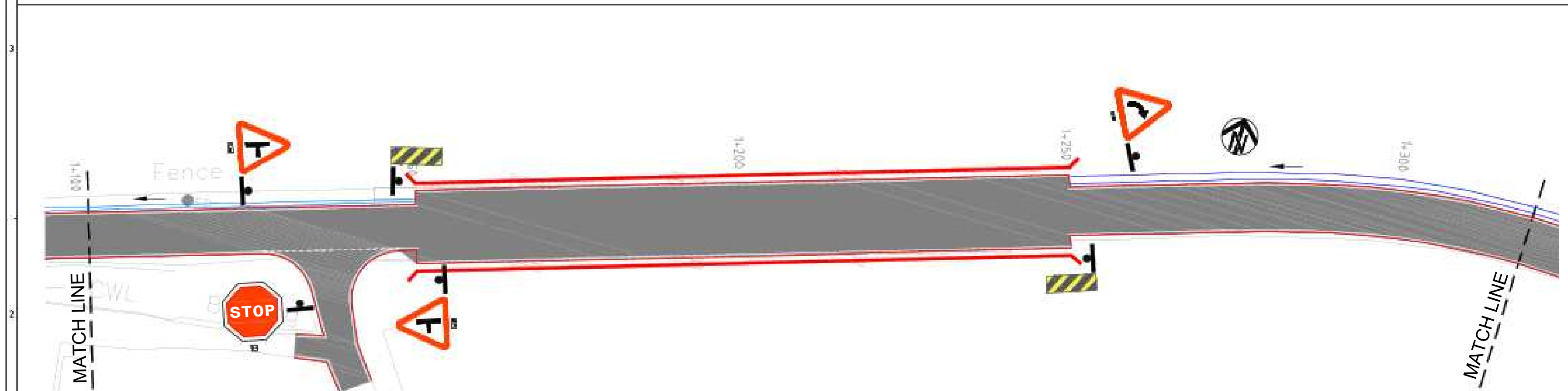
FILE LOCATION: **SMEC/NGL/DM-RD-8/SP/026**

PROJECT CODE: **7061672** SIZE: **A2** REV NO: **R2** DATE: **AUG-2025**

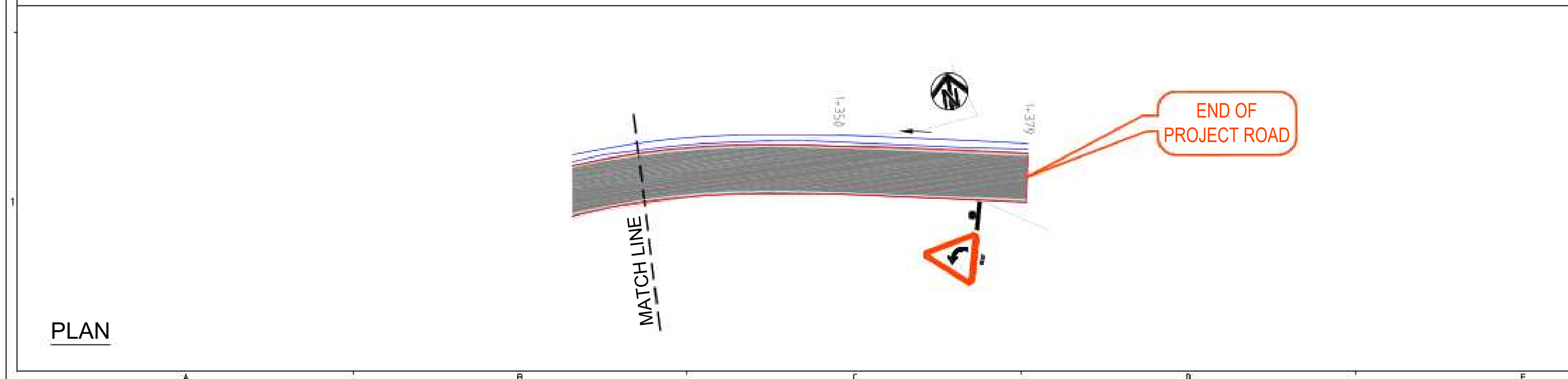
DRAWN BY	DESIGNED BY	CHECKED BY	ISSUED BY	SCALE
H.P	N.M	N.K	A.D	1:500



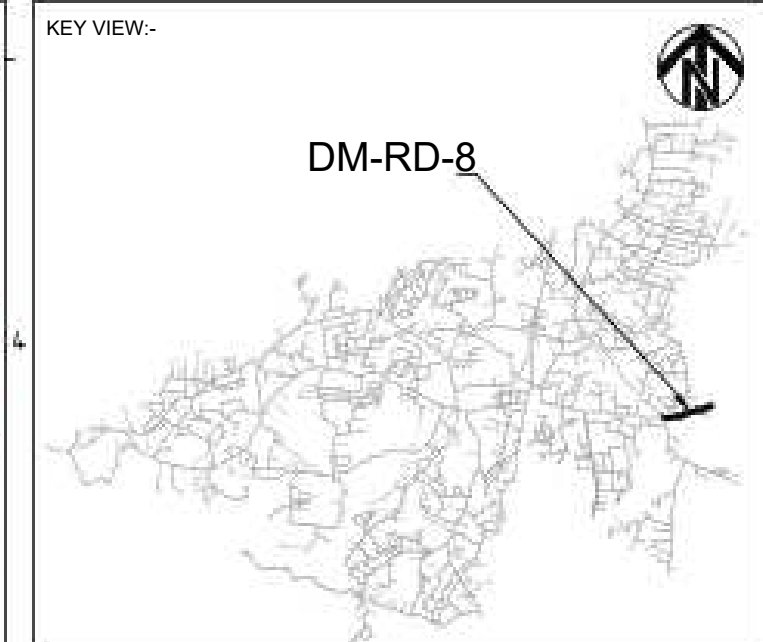
PLAN



PLAN



PLAN



LEGEND:-

- PROPOSED CENTRAL LINE
- PROPOSED CARRIAGEWAY
- Ch+10.000 PROPOSED CHAINAGE

MAP NOTE:
1. Project Co-ordination System, UTM Zone 46N, Datum WGS 84.

STATUS: Revised DPR Design Drawings

CLIENT:
 **URBAN DEVELOPMENT
DEPARTMENT,
GOVT. OF NAGALAND**

CONSULTANT:
 **SMEC India Pvt Ltd**
1st Floor, Novus Tower,
West Wing, Plot Number - 18, Sector - 18,
Gurugram - 122015 (Haryana), India

PROJECT TITLE:
ADB LOAN NO. 54166-001/6045/2022
NAGALAND URBAN INFRASTRUCTURE
DEVELOPMENT PROJECT

NAME OF TOWN :
DIMAPUR

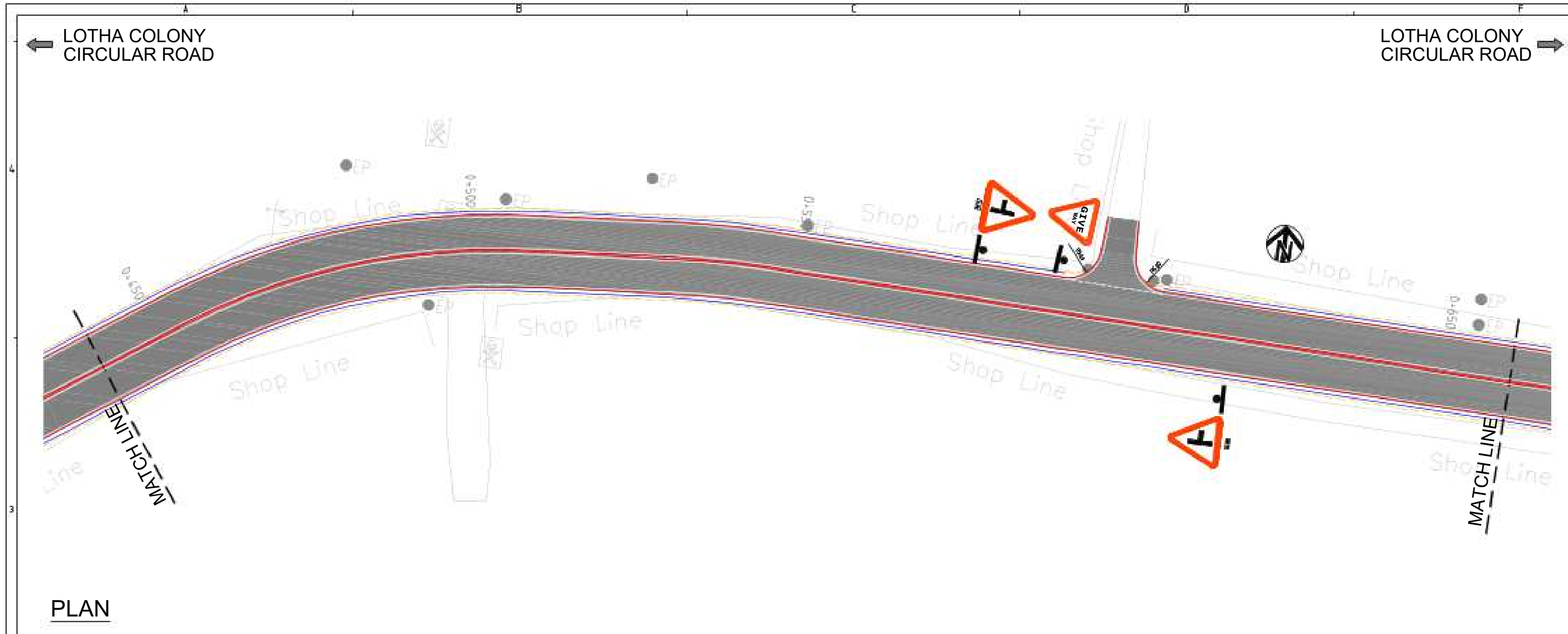
DRAWING TITLE:
SIGNAGE PLAN - DM-RD-8
(Chainage 0+880 to 1+379)
(Sheet 3 of 3)

SOURCE: PDMC NAGALAND

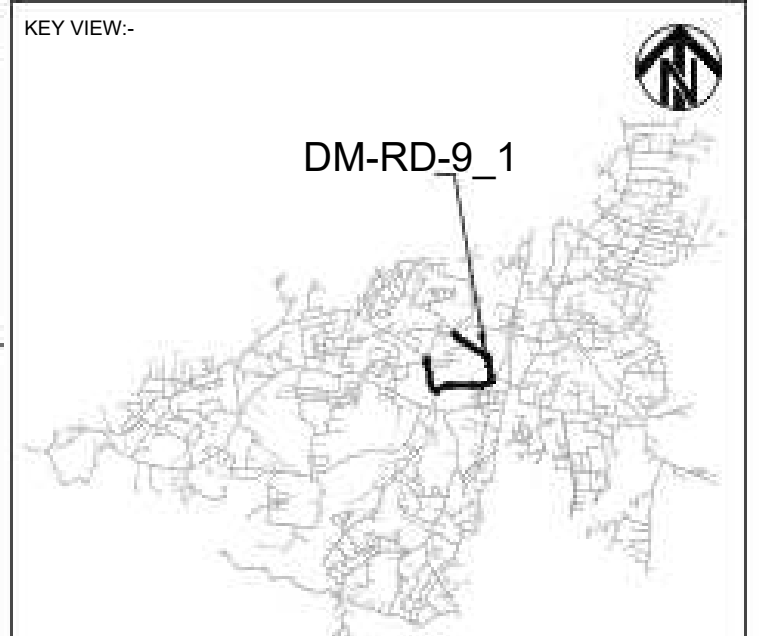
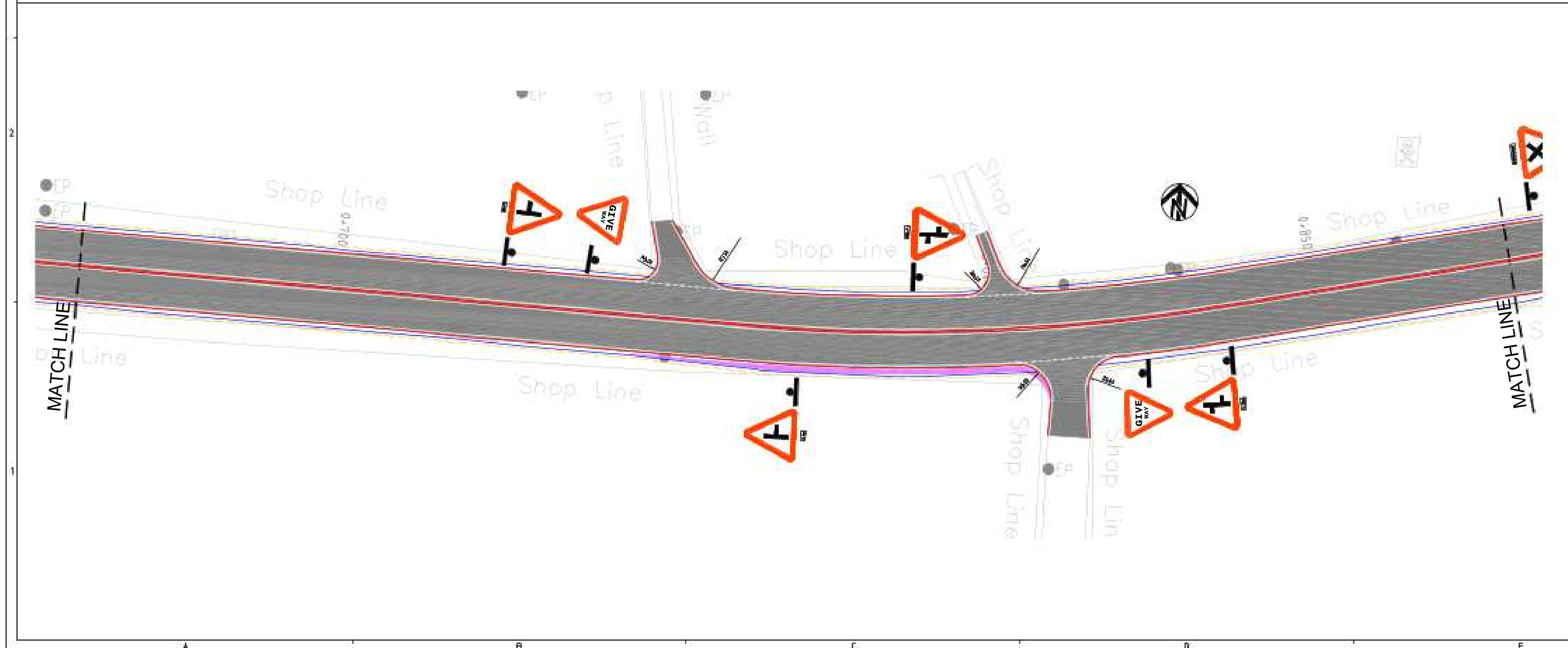
FILE LOCATION: SMEC/NGL/DM-RD-8/SP/027

PROJECT CODE: 7061672 SIZE: A2 REV NO: R2 DATE: AUG-2025

DRAWN BY	DESIGNED BY	CHECKED BY	ISSUED BY	SCALE:
H.P	N.M	N.K	A.D	1:500

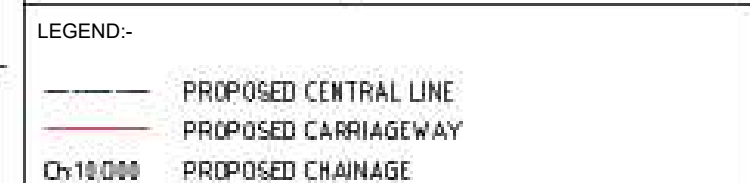
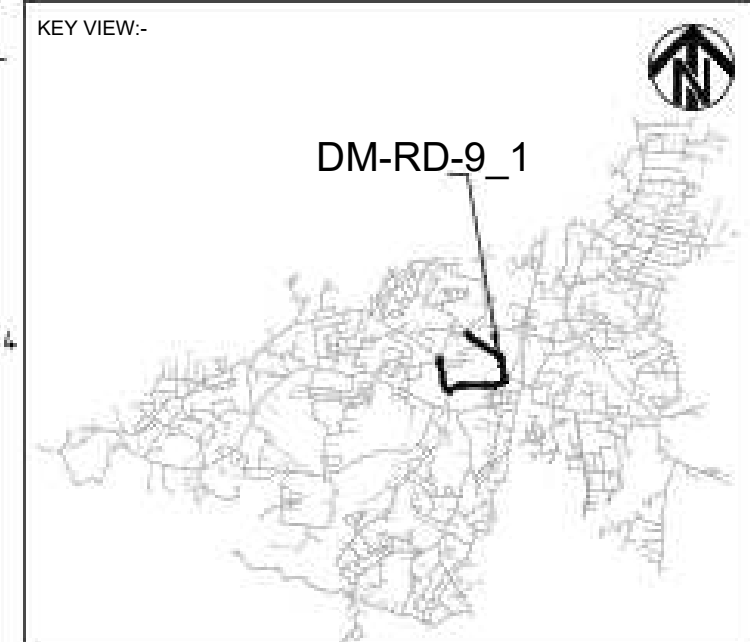
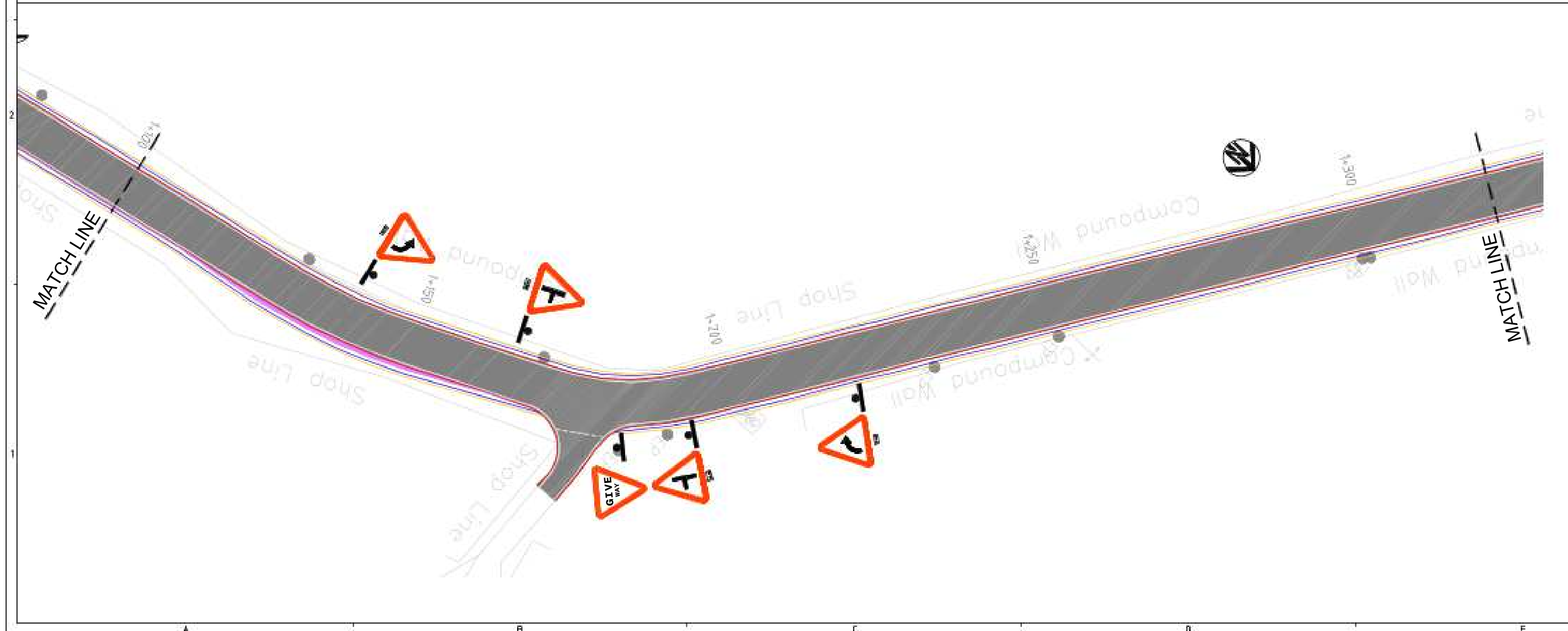
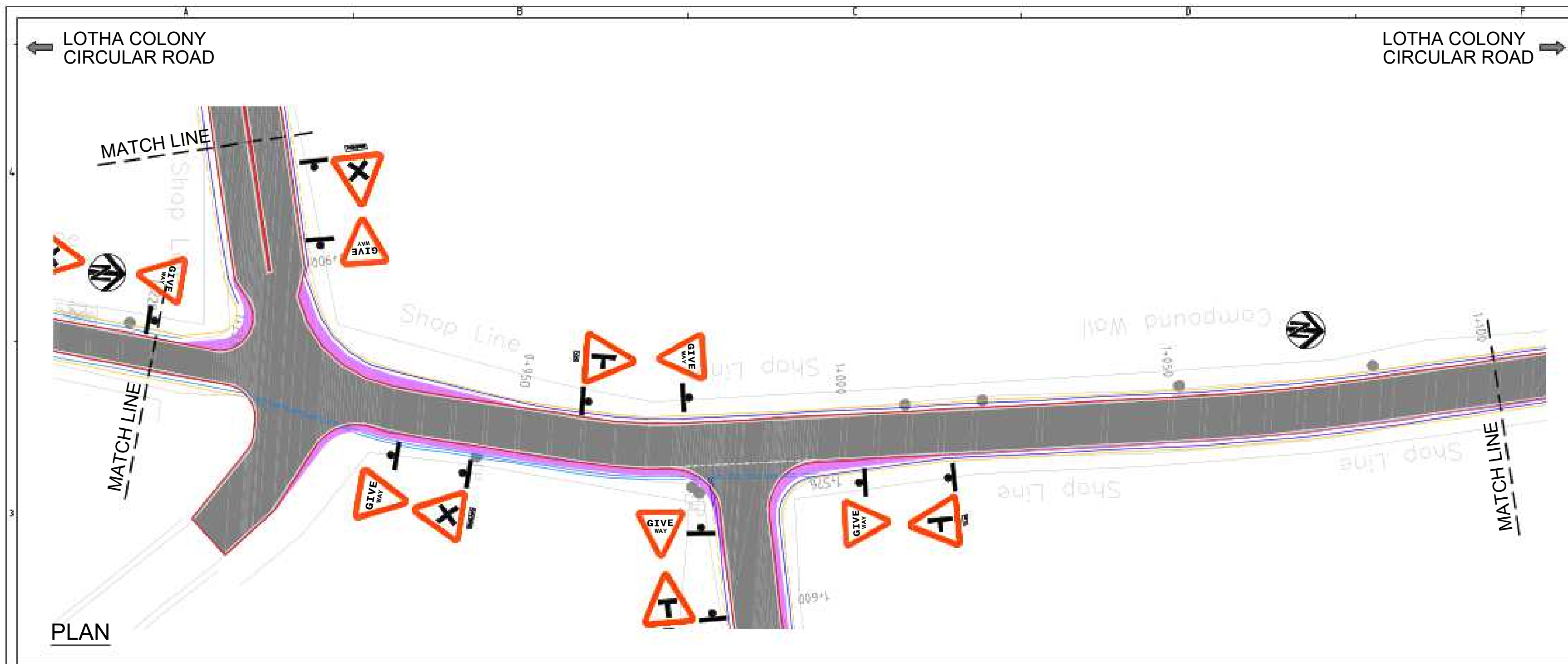


PLAN



- LEGEND:-
- PROPOSED CENTRAL LINE
 - PROPOSED CARRIAGEWAY
 - Ch+10.000 PROPOSED CHAINAGE

MAP NOTE: 1. Project Co-ordination System, UTM Zone 46N, Datum WGS 84.				
STATUS: Revised DPR Design Drawings				
CLIENT: 		URBAN DEVELOPMENT DEPARTMENT, GOVT. OF NAGALAND		
CONSULTANT:  		SMEC India Pvt Ltd 1st Floor, Novus Tower, West Wing, Plot Number - 18, Sector - 18, Gurugram - 122015 (Haryana), India		
PROJECT TITLE: ADB LOAN NO. 54166-001/6045/2022 NAGALAND URBAN INFRASTRUCTURE DEVELOPMENT PROJECT				
NAME OF TOWN : DIMAPUR				
DRAWING TITLE: SIGNAGE PLAN - DM-RD-9_1 (Chainage 0+440 to 0+880) (Sheet 2 of 4)				
SOURCE: PDMC NAGALAND				
FILE LOCATION: SMEC/NGL/DM-RD-9_1/SP/029				
PROJECT CODE: 7061672		SIZE: A2	REV NO: R3	DATE: DEC-2025
DRAWN BY: H.P	DESIGNED BY: N.M	CHECKED BY: N.K	ISSUED BY: A.D	SCALE: 1:500



MAP NOTE:
1. Project Co-ordination System, UTM Zone 46N, Datum WGS 84.

STATUS: Revised DPR Design Drawings

CLIENT:

 **URBAN DEVELOPMENT DEPARTMENT, GOVT. OF NAGALAND**

CONSULTANT:

 **SMEC India Pvt Ltd**
1st Floor, Novus Tower,
West Wing, Plot Number - 18, Sector - 18,
Gurugram - 122015 (Haryana), India

PROJECT TITLE:

ADB LOAN NO. 54166-001/6045/2022
NAGALAND URBAN INFRASTRUCTURE
DEVELOPMENT PROJECT

NAME OF TOWN :

DIMAPUR

DRAWING TITLE:

SIGNAGE PLAN - DM-RD-9_1
(Chainage 0+880 to 1+320)
(Sheet 3 of 4)

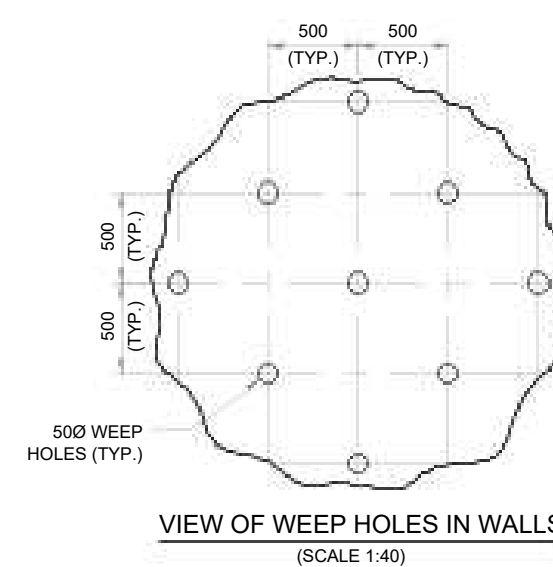
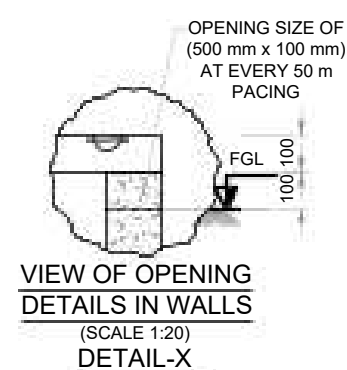
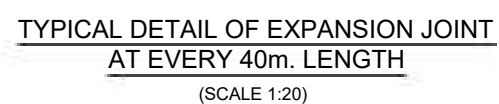
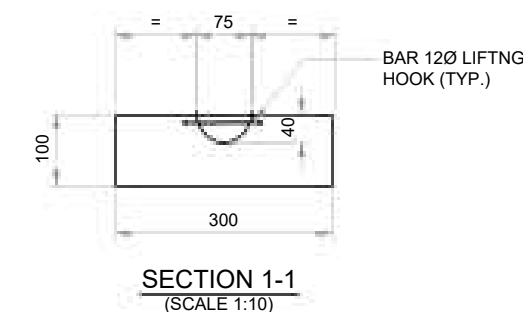
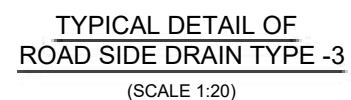
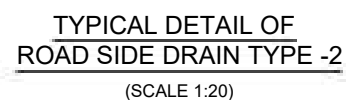
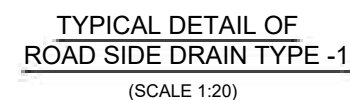
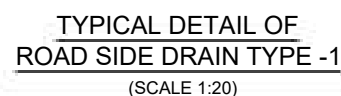
SOURCE: PDMC NAGALAND

FILE LOCATION: SMEC/NGL/DM-RD-9_1/SP/030

PROJECT CODE: 7061672 SIZE: A2 REV NO: R3 DATE: DEC-2025

DRAWN BY	DESIGNED BY	CHECKED BY	ISSUED BY	SCALE
H.P	N.M	N.K	A.D	1:500

STRUCTURAL DRAWINGS



1. ALL THE DRAWINGS SHALL BE READ IN CONJUNCTION WITH CONTRACT SPECIFICATIONS.
2. ALL DIMENSIONS ARE IN MILLIMETER AND LEVELS ARE IN METERS, UNLESS NOTED OTHERWISE. DO NOT SCALE. FOLLOW WRITTEN DIMENSIONS ONLY
3. THE STRUCTURAL CONCRETE SHALL BE OF GRADE M30. ALL REINFORCED CONCRETE WORKS SHALL CONFORM TO IS:456 & TECHNICAL SPECIFICATIONS.
4. CONSTRUCTION JOINTS IN THE WALLS SHOWN ARE INDICATIVE ONLY. THE CONTRACTOR MAY DECIDE OTHER APPROPRIATE LOCATIONS TO SUIT AT SITE AFTER APPROVAL OF THE SITE INCHARGE. THE CONTRACTOR SHALL USE SUITABLE WATER PROOFING COMPOUND AS APPROVED BY THE ENGINEER.
5. HORIZONTAL CONSTRUCTION JOINT TO BE PROVIDED AS MARKED IN THE DWG. ADDITIONAL CJ TO BE PROVIDED ONLY AFTER PRIOR APPROVAL FROM ENGINEER IN CHARGE.

1. ALL REINFORCEMENT BARS SHALL BE TMT STEEL CONFORMING TO IS:1786 OF GRADE Fe500D.
2. IF REQUIRED, REINFORCEMENT CAN BE marginally SHIFTED OR BENT TO CLEAR OPENING, EMBEDMENTS ETC.
3. MINIMUM LAP LENGTH, DEVELOPMENT LENGTH SHALL BE 50 TIMES THE DIAMETER OF SMALLER BAR UNLESS NOTED OTHERWISE.
4. **LEGEND**
COVER TO ANY REINFORCEMENT BAR INCLUDING LINKS, UNLESS NOTED OTHERWISE, SHALL BE = 45mm & DRAIN COVER SLAB= 25mm.
5. NOT MORE THAN 50% OF THE BARS SHALL BE LAPPED AT ANY SECTION.
6. PLACE GREATER OF THE REINFORCEMENT IN LAYER 01 & 02 IN THE OUTER MOST LAYER.
7. REINFORCEMENT SHALL BE FIRMLY SUPPORTED ON APPROVED CHAIRS/ CONCRETE BLOCKS TO BE PLANNED BY CIVIL CONTRACTOR.
8. LAP SPLICES IN BEAMS & COLUMNS TO BE PROVIDED AS RECOMMENDED IN IS 13920.
9. WHEREVER LAPS ARE PROVIDED, THE SPACING OF STIRRUPS IN BEAMS SHOULD NOT EXCEED 150 mm, & THE TIES IN COLUMNS SHOULD NOT EXCEED 100 mm.

1. BLINDING CONCRETE SHALL BE OF M15 GRADE, 75MM THICK, PROJECTING 100 MM BEYOND THE FACE OF FOOTING, UNLESS SHOWN OTHERWISE.
2. ALL LOOSE DEBRIS/ ROCKS/ SOIL BELOW THE RAFT TO BE REMOVED & FILLED WITH BLINDING CONCRETE.


MAP NOTE:

1. Project Co-ordination System, UTM Zone 46N, Datum WGS 84.

STATUS:	Revised DPR Design Drawings
---------	-----------------------------



CONSULTANT:

 **SMEC** engineering positive change

SMEC India Pvt Ltd
1st Floor, Novus Tower,
West Wing, Plot Number - 18, Sector - 18,
Gurgaon - 122015 (Haryana), India

PROJECT TITLE:	ADB LOAN NO. 54166-001/6045/2022 NAGALAND URBAN INFRASTRUCTURE DEVELOPMENT PROJECT
----------------	--

NAME OF TOWN : DIMAPUR

DRAWING TITLE:

GA & RCC DETAILS OF ROAD
SIDE DRAIN

SOURCE: PDMC NAGALAND

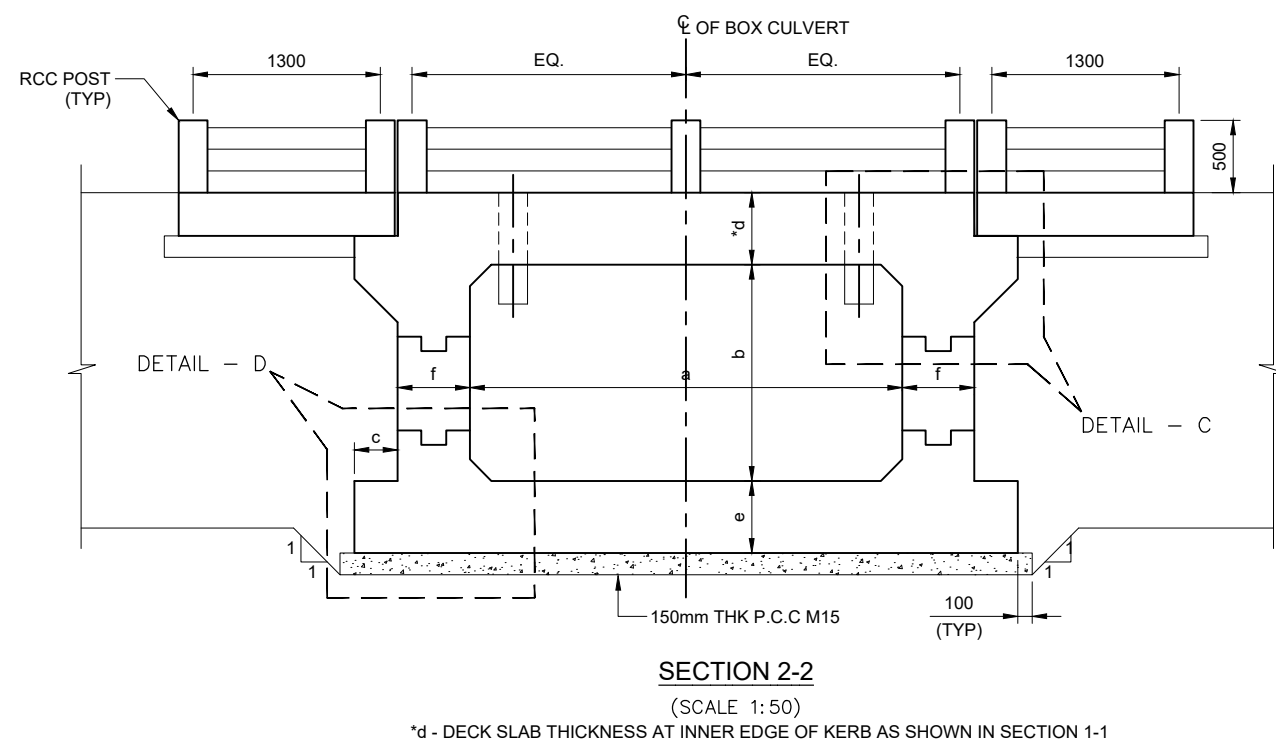
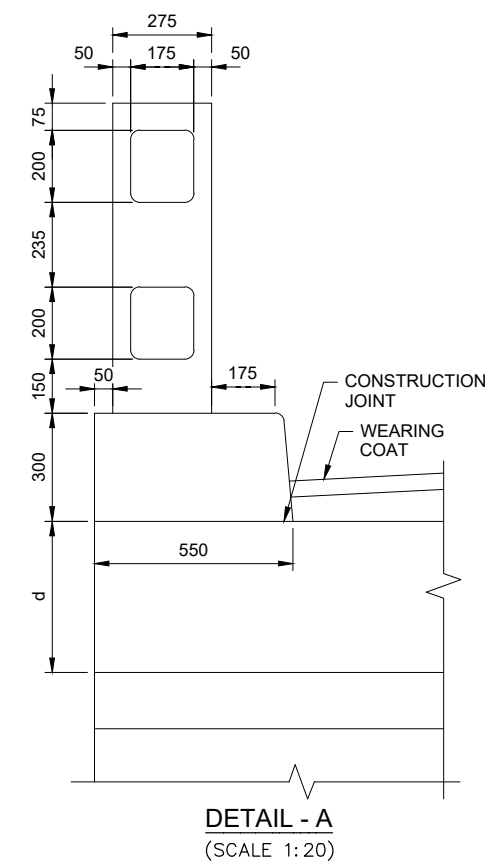
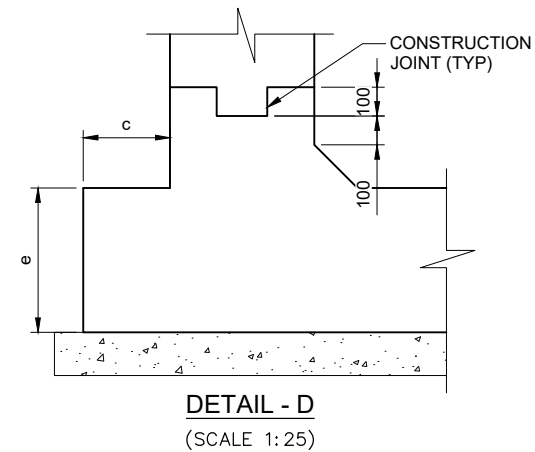
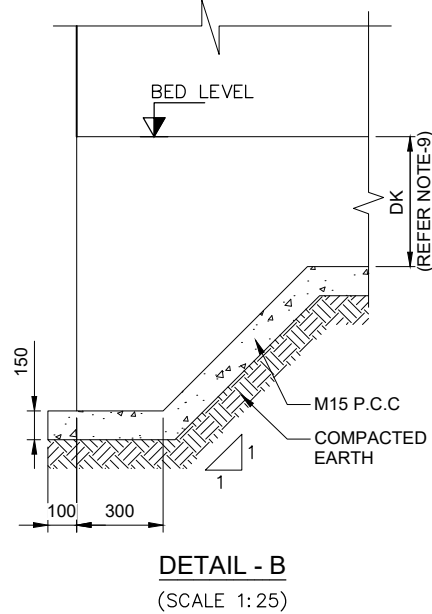
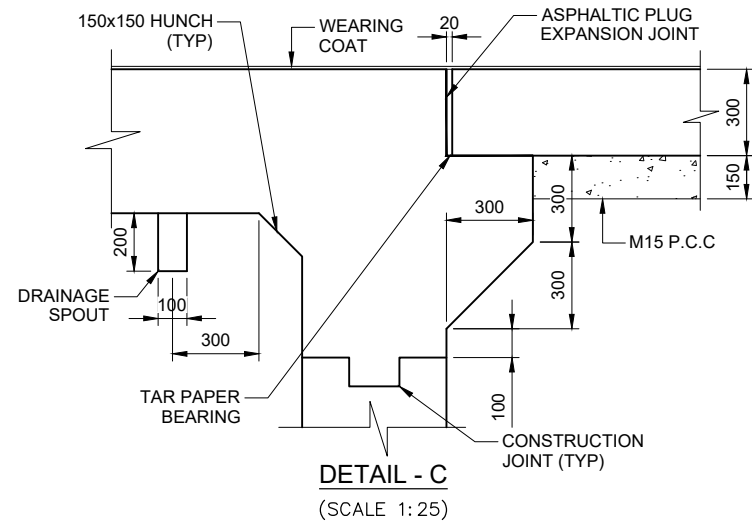
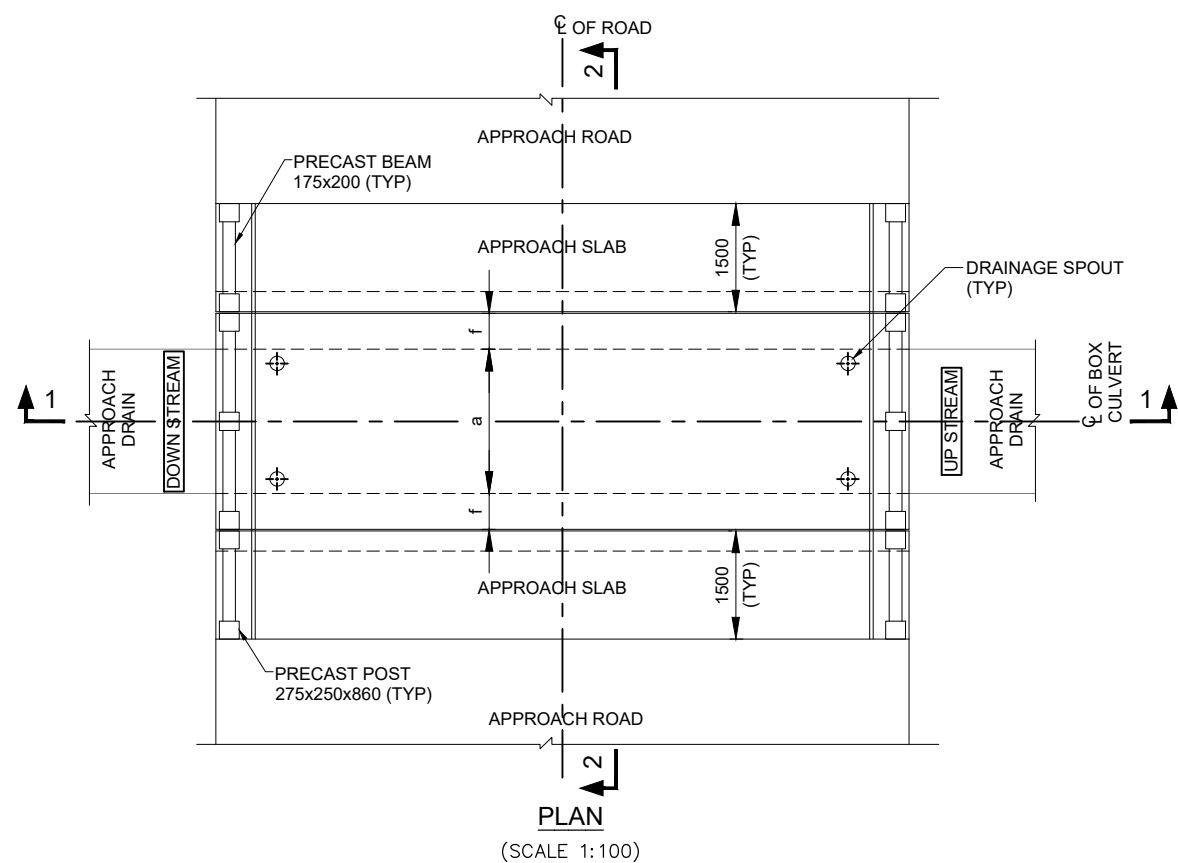
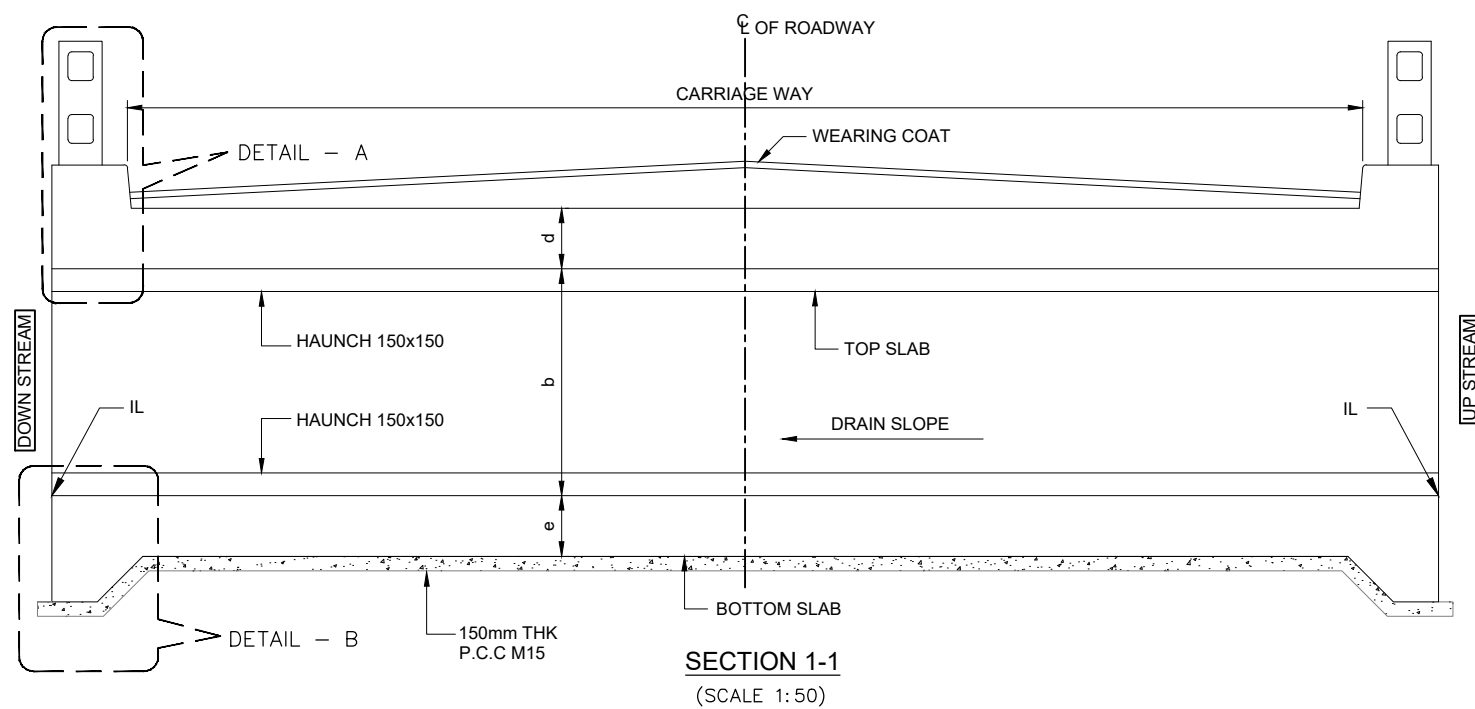
FILE LOCATION: SMEC/NGL/DM/DRN/001

PROJECT CODE:	7061672	SIZE:	A2	REV NO:	R3	DATE:	DEC-2025
---------------	---------	-------	----	---------	----	-------	----------

DRAWN BY	DESIGNED BY	CHECKED BY	ISSUED BY	SCALE:
H.P	N.M	N.K	A.D	1:25

SINGLE CELL BOX CULVERT DETAIL

BOX CULVERT ID	CLEAR WIDTH a (mm)	CLEAR HEIGHT b (mm)	BASE SLAB EXTENSION c (mm)	TOP SLAB THICKNESS d (mm)	BASE SLAB THICKNESS e (mm)	EXTERNAL WALL THICKNESS f (mm)
1/1-1/0	1000	1000	400	250	280	200
1/1.5-1.5/0	1500	1500	450	300	330	250
1/2-2/0	2000	2000	500	350	380	300
1/3-2/0	3000	2000	900	420	420	420



*d - DECK SLAB THICKNESS AT INNER EDGE OF KERB AS SHOWN IN SECTION 1-1



GENERAL NOTES

- ALL DIMENSIONS ARE IN MILLIMETERS, UNLESS OTHERWISE MENTIONED. ONLY WRITTEN DIMENSIONS SHALL BE FOLLOWED.
- THIS DRAWING SHALL BE READ IN CONJUNCTION WITH THE RELEVANT DRAWING.
- CONCRETE GRADE OF R.C.C BOX CULVERT - M30.
- REINFORCEMENT GRADE-FE:500D.
- MINIMUM CLEAR COVER TO ANY REINFORCEMENT SHALL BE AS FOLLOW :-
 - TOP SLAB/BEAM : 45mm
 - BOTTOM SLAB : 50mm
 - WALL : 50mm ON OUTER FACE
45mm ON INNER FACE
- MINIMUM LAP LENGTH, ANCHORAGE LENGTH, DEVELOPMENT LENGTH SHALL BE 50 TIMES OF THE DIAMETER OF SMALLER BAR UNLESS NOTED OTHERWISE.
- BACK FILLING SHALL BE DONE ON BOTH SIDES SIMULTANEOUSLY.
- SBC AVAILABLE AT THIS LOCATION SHOULD BE MORE THAN DESIGN BASE PRESSURE TO BE ASSURED BEFORE EXECUTION OF WORK. DESIGN BASE PRESSURE IS GIVEN IN TABLE DIMENSION DETAILS OF DRAIN. ASSUMED SBC = 15.0 MT/SQM. ANY DEVIATION SHOULD BE BROUGHT IN NOTICE TO THE ENGINEERING OFFICE PRIOR TO CONSTRUCTION.
- THE BACK FILL MATERIAL (WELL COMPACTED GRANULAR SOIL) SHOULD HAVE ANGLE OF INTERNAL FRICTION 30°.
- THE PRESENT DESIGN IS CARRIED OUT CONSIDERING NO GROUND WATER TABLE WITHIN THE MAXIMUM FOUNDING DEPTH. THIS MUST BE ENSURED BEFORE TAKING UP EXECUTION ON SITE.
- IF CLAY OR EXPANSIVE SOIL IS FOUND AT THE FOUNDING LEVEL, IT SHALL BE BROUGHT TO THE ATTENTION OF THE CONCERNED ENGINEERS FOR SCRUTINY, AND THE FOUNDATION DESIGN MAY BE REVISED ACCORDINGLY.

MAP NOTE:

- Project Co-ordination System, UTM Zone 46N, Datum WGS 84.

STATUS: Submission

CLIENT:

URBAN DEVELOPMENT
DEPARTMENT,
GOVT. OF NAGALAND

CONSULTANT:



SMEC India Pvt Ltd

1st Floor, Novus Tower,
West Wing, Plot Number - 18, Sector - 18,
Gurugram - 122015 (Haryana), India

PROJECT TITLE:

ADB LOAN NO. 54166-001/6045/2022
NAGALAND URBAN INFRASTRUCTURE
DEVELOPMENT PROJECT

NAME OF TOWN :

DIMAPUR

DRAWING TITLE:

LAYOUT OF SINGLE CELL R.C.C. BOX CULVERT

SOURCE: PDMC NAGALAND

FILE LOCATION: SMEC/NGL/DIM/BC/001

SHT. 1 OF 1

PROJECT CODE: 7061672 SIZE: A2 REV NO: R3 DATE: DEC-2025

DRAWN BY	DESIGNED BY	CHECKED BY	ISSUED BY	SCALE:
M.P	K.K	S.B	P.S	1:100, 1:50, 1:25, 1:20

